








ENG-PPR19042-R1-GEC-CDs-Redlines.pdf Markup Summary

1 (7)

| | | |
|---|--|--------------------------------|
| <div>NO NOTABLE EXIST VEGETATION prairie grasses...?</div> <div>SITE A</div> | <div>Subject: Text Box</div> <div>Page Index: 1</div> <div>Date: 10/1/2019 2:11:54 PM</div> <div>Author: dsdrice</div> <div>Color: </div> <div>Layer:</div> <div>Space:</div> <div>Page Label: [1] GR01</div> | <div>prairie grasses...?</div> |
| <div>AND COMMUNITY DEVELOPMENT ERNATIONAL CIRCLE, SUITE 110 J SPRINGS, COLORADO 80910 LA FORCE, P.E. -7945 6300</div> <div>J HILLS FIRE DEPARTMENT KEGEE PLACE J SPRINGS, CO 80915</div> | <div>Subject: Callout</div> <div>Page Index: 1</div> <div>Date: 10/1/2019 2:37:00 PM</div> <div>Author: dsdrice</div> <div>Color: </div> <div>Layer:</div> <div>Space:</div> <div>Page Label: [1] GR01</div> | <div>6300</div> |
| <div>EL PASO COUNTY PLANNING AND COMMUNITY DEV. 2880 INTERNATIONAL CIRCLE, S COLORADO SPRINGS, COLORADO GILBERT LA FORCE, P.E. 719-520-7945</div> <div>CIMARRON HILLS FIRE DEPARTN 1835 TUSKEGEE PLACE COLORADO SPRINGS, CO 809</div> | <div>Subject:</div> <div>Page Index: 1</div> <div>Date: 10/1/2019 2:37:14 PM</div> <div>Author: dsdrice</div> <div>Color: </div> <div>Layer:</div> <div>Space:</div> <div>Page Label: [1] GR01</div> | <div>delete</div> |
| <div>IN CONTROL IN CONTROL DETAILS TOWN SEWER PLANS COUNTY FILE NO. PPR 17-019 19-042</div> | <div>Subject: Cloud+</div> <div>Page Index: 1</div> <div>Date: 10/1/2019 2:37:45 PM</div> <div>Author: dsdrice</div> <div>Color: </div> <div>Layer:</div> <div>Space:</div> <div>Page Label: [1] GR01</div> | <div>19-042</div> |
| <div>NO VEGETATION</div> | <div>Subject:</div> <div>Page Index: 1</div> <div>Date: 10/2/2019 11:36:03 PM</div> <div>Author: dsdrice</div> <div>Color: </div> <div>Layer:</div> <div>Space:</div> <div>Page Label: [1] GR01</div> | |
| <div>UNPLATTED VACANT PARCELS CHEDULE No. 530000017 REA=1,653,246 SQ.FT. (C</div> | <div>Subject:</div> <div>Page Index: 1</div> <div>Date: 10/3/2019 11:15:36 AM</div> <div>Author: dsdrice</div> <div>Color: </div> <div>Layer:</div> <div>Space:</div> <div>Page Label: [1] GR01</div> | |




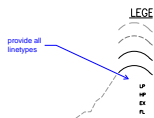
Subject: EPC ENG Review
Page Index: 1
Date: 10/3/2019 11:15:45 AM
Author: dsdrice
Color: 
Layer:
Space:
Page Label: [1] GR01


2 (25)

PROPERTY IS LOCATED WITHIN
JOPLAIN IN ACCORDANCE
WITH MAPS (FIRM)
DATE MARCH 17, 1997

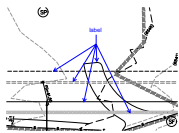
PASO COUNTY FILE


Subject:
Page Index: 2
Date: 10/2/2019 10:28:33 PM
Author: dsdrice
Color: 
Layer:
Space:
Page Label: [1] GR02



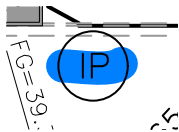
Subject: Callout
Page Index: 2
Date: 10/2/2019 10:29:40 PM
Author: dsdrice
Color: 
Layer:
Space:
Page Label: [1] GR02


provide all linetypes




Subject: Callout
Page Index: 2
Date: 10/2/2019 10:31:46 PM
Author: dsdrice
Color: 
Layer:
Space:
Page Label: [1] GR02

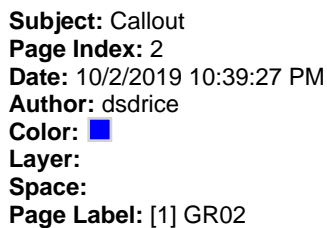
label




Subject:
Page Index: 2
Date: 10/2/2019 10:36:59 PM
Author: dsdrice
Color: 
Layer:
Space:
Page Label: [1] GR02




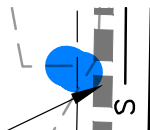
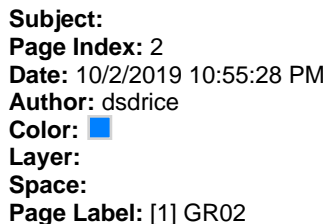
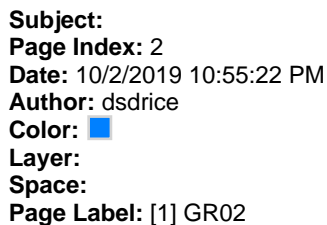
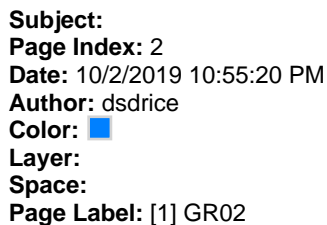
Subject:
Page Index: 2
Date: 10/2/2019 10:37:02 PM
Author: dsdrice
Color: 
Layer:
Space:
Page Label: [1] GR02

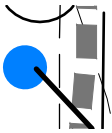



Subject: Text Box
Page Index: 2
Date: 10/2/2019 10:48:20 PM
Author: dsdrice
Color: 
Layer:
Space:
Page Label: [1] GR02

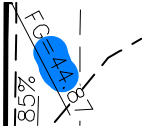
sediment berm?


Subject:
Page Index: 2
Date: 10/2/2019 10:55:17 PM
Author: dsdrice
Color: 
Layer:
Space:
Page Label: [1] GR02






Subject:
Page Index: 2
Date: 10/2/2019 10:56:26 PM
Author: dsdrice
Color: 
Layer:
Space:
Page Label: [1] GR02




Subject:
Page Index: 2
Date: 10/2/2019 10:57:32 PM
Author: dsdrice
Color: 
Layer:
Space:
Page Label: [1] GR02




Subject:
Page Index: 2
Date: 10/2/2019 11:06:28 PM
Author: dsdrice
Color: 
Layer:
Space:
Page Label: [1] GR02



Subject: Callout
Page Index: 2
Date: 10/2/2019 11:15:38 PM
Author: dsdrice
Color: 
Layer:
Space:
Page Label: [1] GR02


is there fill here?



Subject: Arrow
Page Index: 2
Date: 10/2/2019 11:17:48 PM
Author: dsdrice
Color: 
Layer:
Space:
Page Label: [1] GR02

provide flow/slope arrows

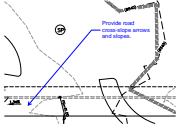


Subject: Callout
Page Index: 2
Date: 10/2/2019 11:20:19 PM
Author: dsdrice
Color: 
Layer:
Space:
Page Label: [1] GR02

provide seeding and mulching

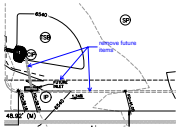
NO NO
VEGET

Subject:
Page Index: 2
Date: 10/2/2019 11:36:25 PM
Author: dsdrice
Color: ■
Layer:
Space:
Page Label: [1] GR02



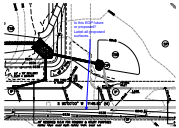
Subject: Callout
Page Index: 2
Date: 10/3/2019 9:21:36 AM
Author: dsdrice
Color: ■
Layer:
Space:
Page Label: [1] GR02

Provide road cross-slope arrows and slopes.



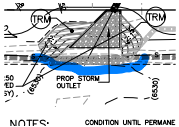
Subject: Callout
Page Index: 2
Date: 10/3/2019 9:23:56 AM
Author: dsdrice
Color: ■
Layer:
Space:
Page Label: [1] GR02

remove future items




Subject: Callout
Page Index: 2
Date: 10/3/2019 9:24:55 AM
Author: dsdrice
Color: ■
Layer:
Space:
Page Label: [1] GR02

Is this EOP future or proposed? Label all proposed surfaces.




Subject:
Page Index: 2
Date: 10/3/2019 9:26:45 AM
Author: dsdrice
Color: ■
Layer:
Space:
Page Label: [1] GR02

LOD?

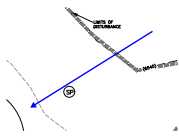


Subject:
Page Index: 2
Date: 10/3/2019 9:27:24 AM
Author: dsdrice
Color: ■
Layer:
Space:
Page Label: [1] GR02



Subject: Callout
Page Index: 2
Date: 10/3/2019 9:27:59 AM
Author: dsdrice
Color: ■
Layer:
Space:
Page Label: [1] GR02

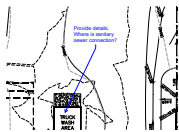
Provide report for this site.



Subject: Arrow
Page Index: 2
Date: 10/3/2019 9:30:44 AM
Author: dsdrice
Color: ■
Layer:
Space:
Page Label: [1] GR02

provide flow/slope arrows

3 (4)

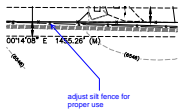


Subject: Callout
Page Index: 3
Date: 10/2/2019 10:45:29 PM
Author: dsdrice
Color: ■
Layer:
Space:
Page Label: [1] GR03

Provide details. Where is sanitary sewer connection?

NO NC
VEGET

Subject:
Page Index: 3
Date: 10/2/2019 10:51:37 PM
Author: dsdrice
Color: ■
Layer:
Space:
Page Label: [1] GR03



Subject: Callout
Page Index: 3
Date: 10/2/2019 10:53:00 PM
Author: dsdrice
Color: ■
Layer:
Space:
Page Label: [1] GR03


adjust silt fence for proper use

NO NC
VEGET

Subject:
Page Index: 3
Date: 10/2/2019 10:54:27 PM
Author: dsdrice
Color: ■
Layer:
Space:
Page Label: [1] GR03


4 (1)

1. PRIOR TO START OF GRAC
SEDIMENT BERM AND VEHI
EROSION CONTROL PLAN.
2. THE SEDIMENT BERM SHAL
EROSION AND SEDIMENTAT
AND SEDIMENT COLLECTED
REACHES HALF THE HEIGH-
3. EROSION CONTROL DEVICE


Subject:
Page Index: 4
Date: 10/2/2019 10:46:33 PM
Author: dsdrice
Color: 
Layer:
Space:
Page Label: [1] GR04

8 (4)


COUNTY D
NTY DOT INC
IF UNLESS

Subject:
Page Index: 8
Date: 10/3/2019 9:34:07 AM
Author: dsdrice
Color: 
Layer:
Space:
Page Label: [1] ST01

ITY DOW AN
ST INCLUDING


Subject:
Page Index: 8
Date: 10/3/2019 9:34:49 AM
Author: dsdrice
Color: 
Layer:
Space:
Page Label: [1] ST01

TY DOT IN
- UNLESS

Subject: Delete
Page Index: 8
Date: 10/3/2019 9:37:43 AM
Author: dsdrice
Color: 
Layer:
Space:
Page Label: [1] ST01

Delete


Y DOW AI
- INCLUDING

Subject: Delete
Page Index: 8
Date: 10/3/2019 9:37:48 AM
Author: dsdrice
Color: 
Layer:
Space:
Page Label: [1] ST01

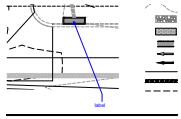
Delete

9 (1)



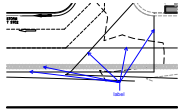
Subject: Callout
Page Index: 9
Date: 10/1/2019 2:51:58 PM
Author: dsdrice
Color: 
Layer:
Space:
Page Label: [1] ST02

show property line and easements



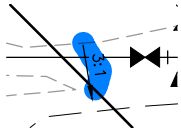
Subject: Callout
Page Index: 10
Date: 10/2/2019 11:22:52 PM
Author: dsdrice
Color: ■
Layer:
Space:
Page Label: [1] ST03

label



Subject: Callout
Page Index: 10
Date: 10/3/2019 9:38:57 AM
Author: dsdrice
Color: ■
Layer:
Space:
Page Label: [1] ST03

label



Subject:
Page Index: 10
Date: 10/3/2019 9:39:15 AM
Author: dsdrice
Color: ■
Layer:
Space:
Page Label: [1] ST03