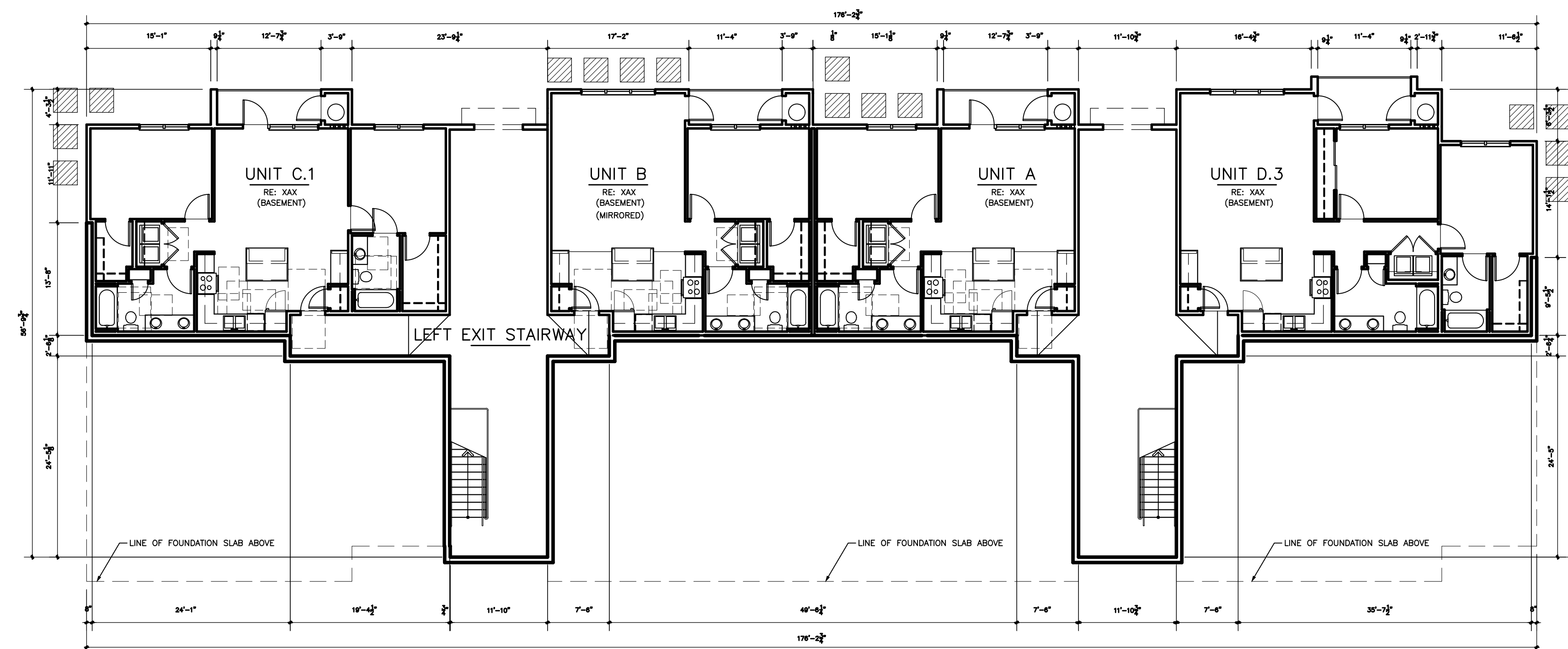


Eldorado Springs at Cheyenne Mountain Fil. No. 1

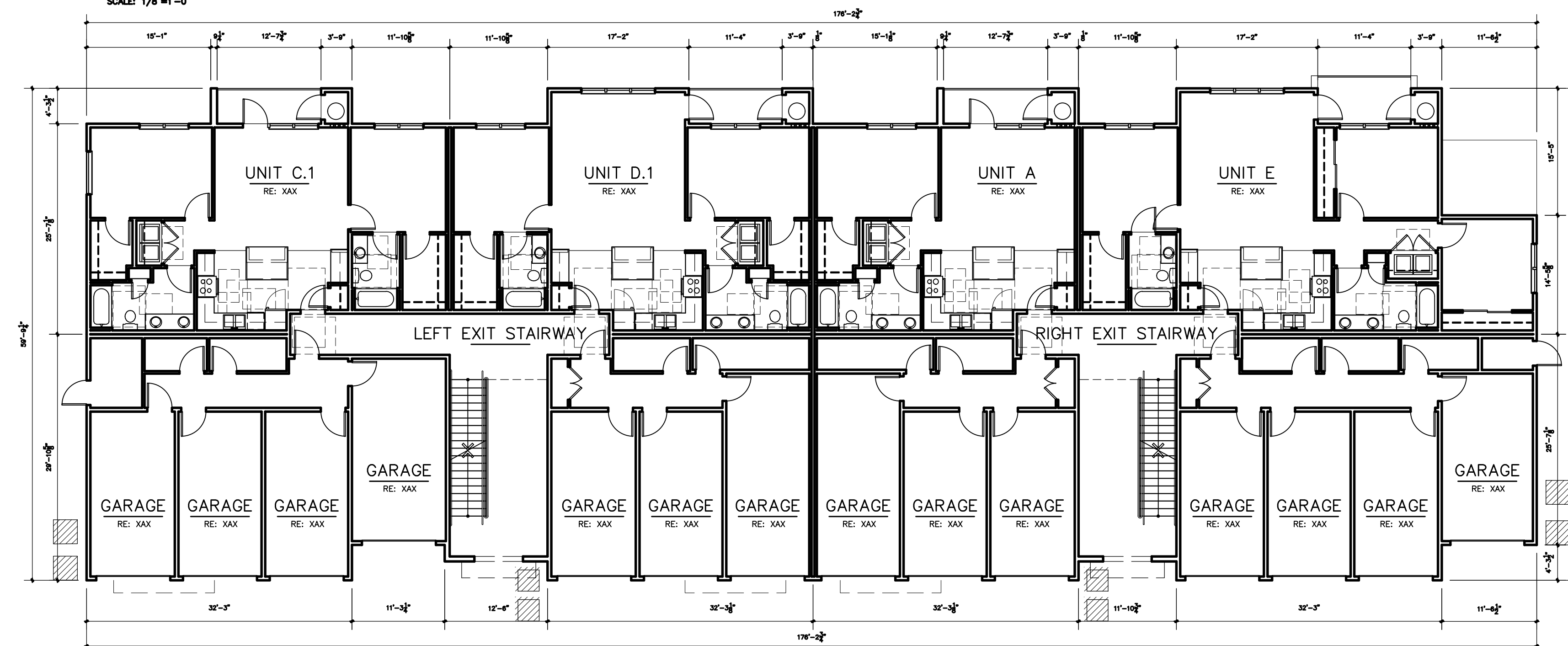
ADMINISTRATIVE SITE DEVELOPMENT PLAN - ARCHITECTURAL FOOTPRINTS

MAY, 2019

update, needs to be
INDEPENDENCE
PLACE AT
CHEYENNE
MOUNTAIN FIL NO
1 all pages



**BUILDING TYPE 1-
BASEMENT FLOOR PLAN**
SCALE: 1/8"=1'-0"

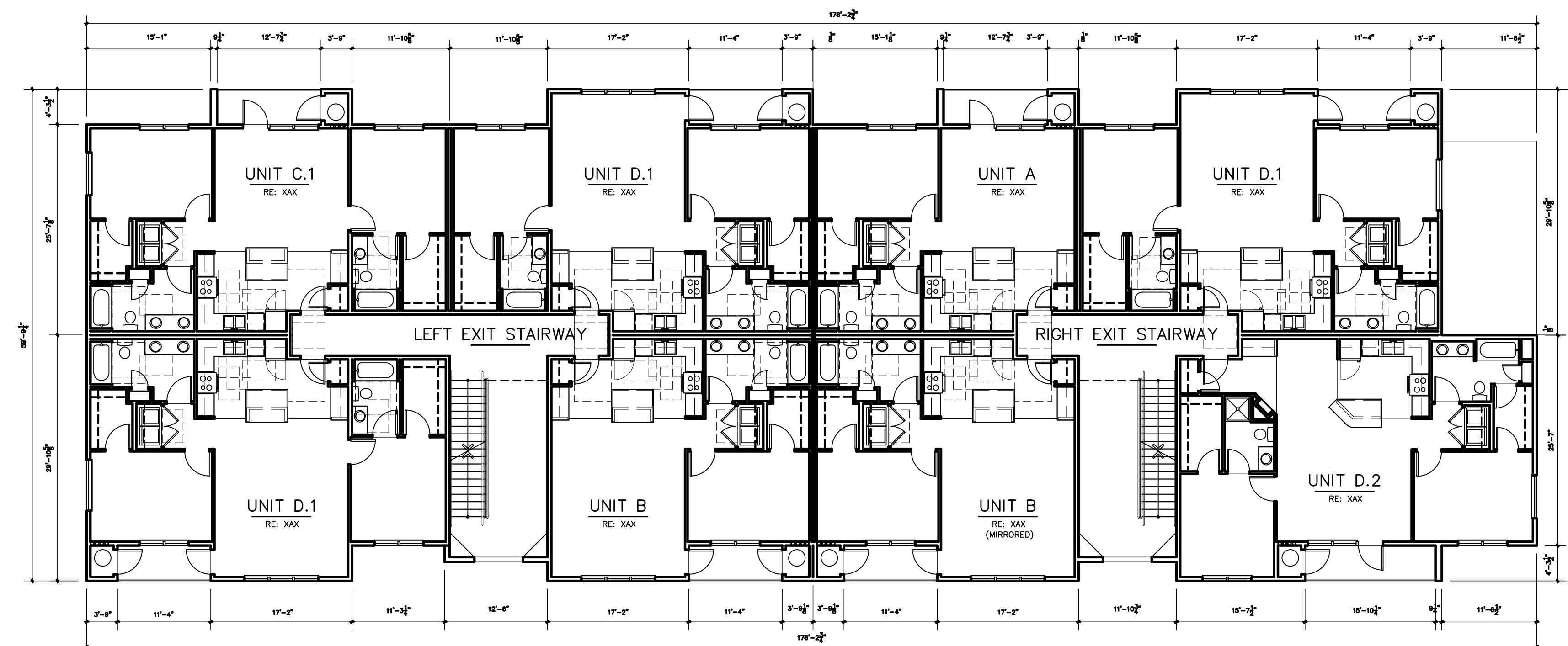


**BUILDING TYPE 1-
FIRST FLOOR PLAN**
SCALE: 1/8"=1'-0"

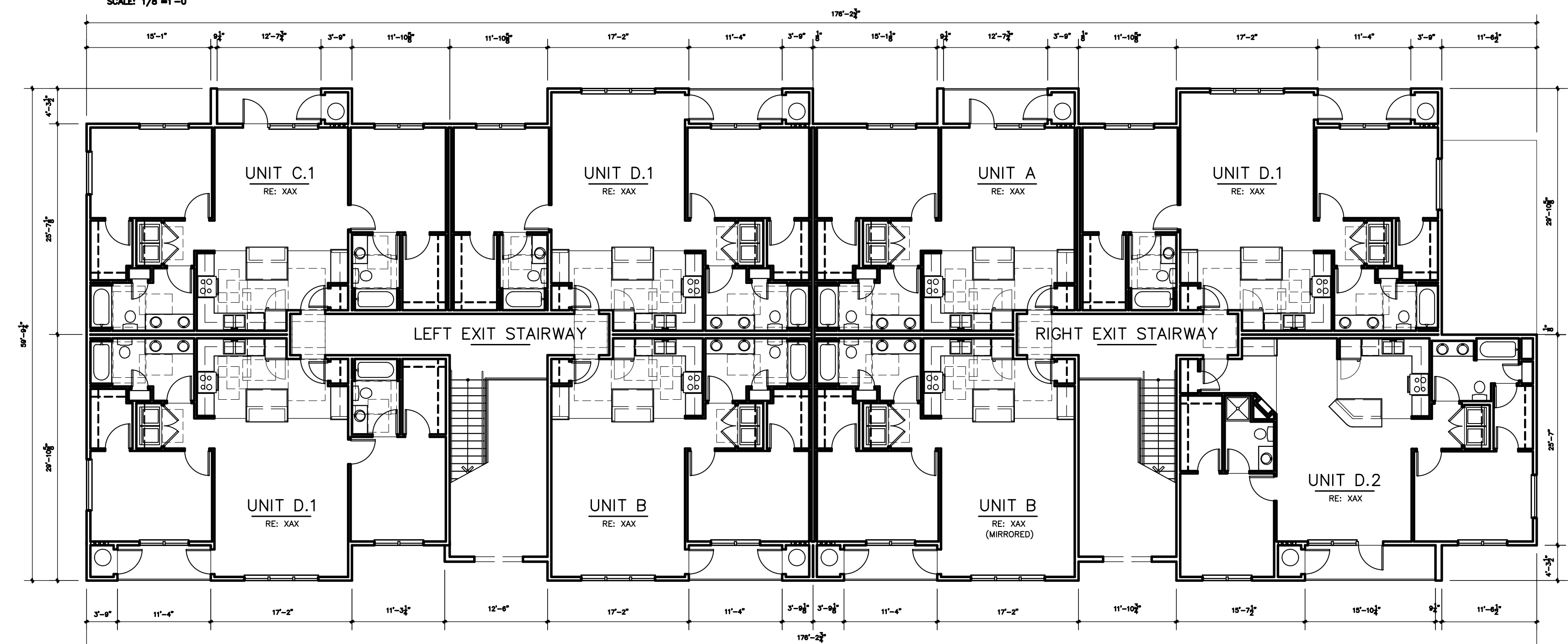
Eldorado Springs at Cheyenne Mountain Fil. No. 1

ADMINISTRATIVE SITE DEVELOPMENT PLAN - ARCHITECTURAL FOOTPRINTS

MAY, 2019



**BUILDING TYPE 1-
SECOND FLOOR PLAN**
SCALE: 1/8"=1'-0"

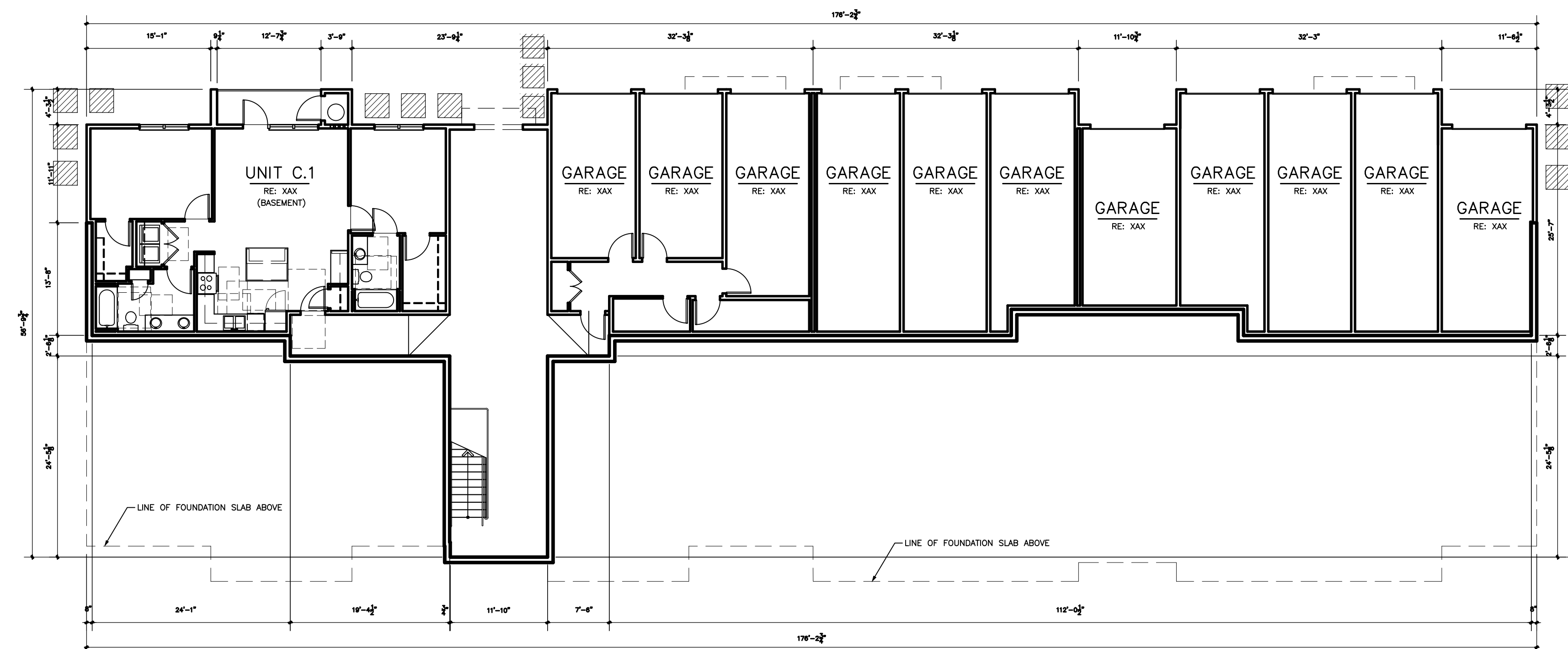


**BUILDING TYPE 1-
THIRD FLOOR PLAN**
SCALE: 1/8"=1'-0"

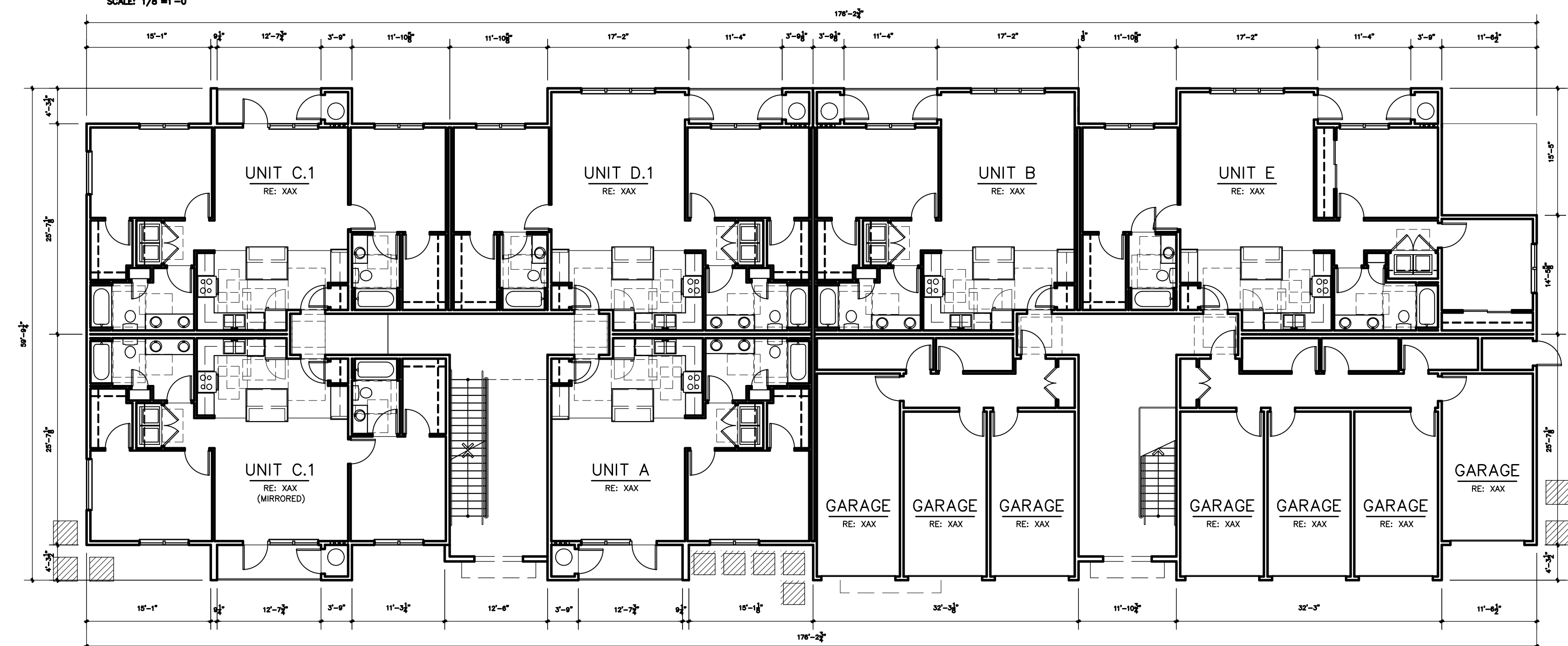
Eldorado Springs at Cheyenne Mountain Fil. No. 1

ADMINISTRATIVE SITE DEVELOPMENT PLAN - ARCHITECTURAL FOOTPRINTS

MAY, 2019



**BUILDING TYPE 2-
BASEMENT FLOOR PLAN**
SCALE: 1/8"=1'-0"

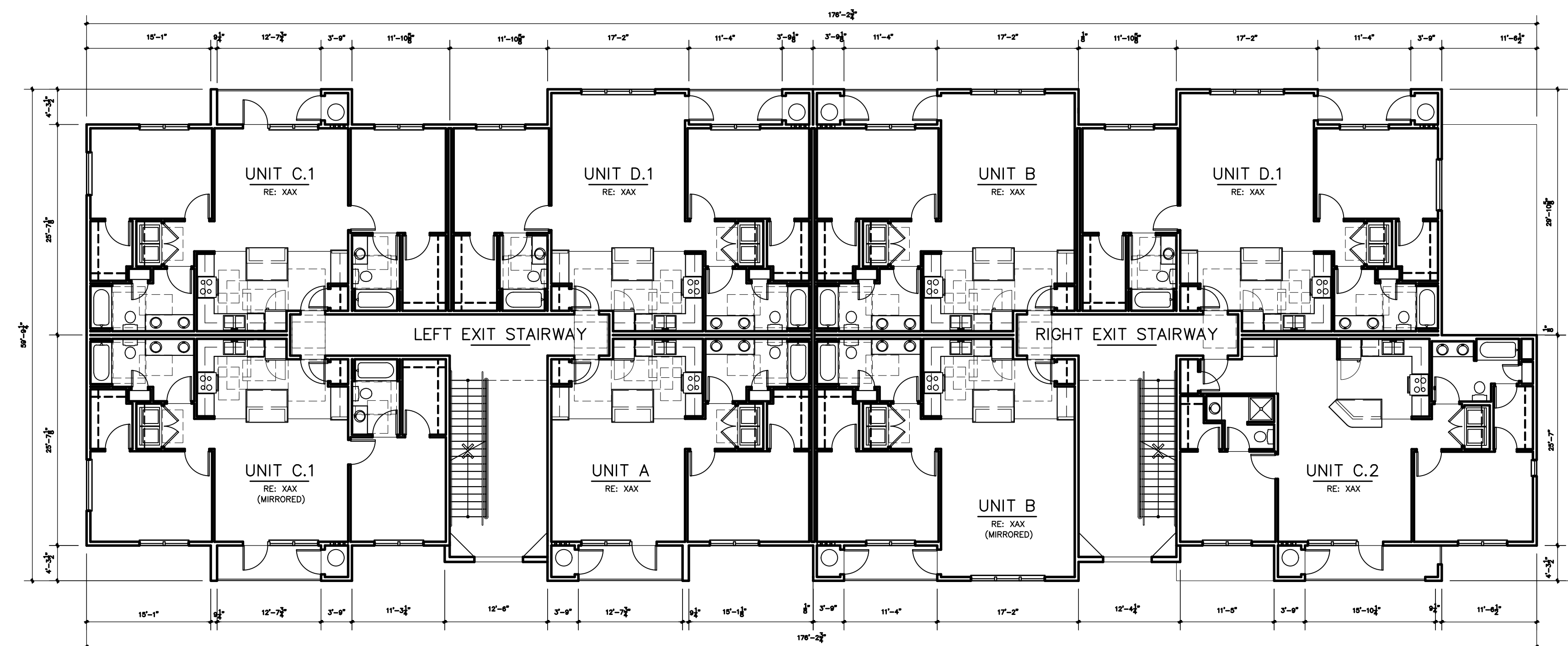


**BUILDING TYPE 2-
FIRST FLOOR PLAN**
SCALE: 1/8"=1'-0"

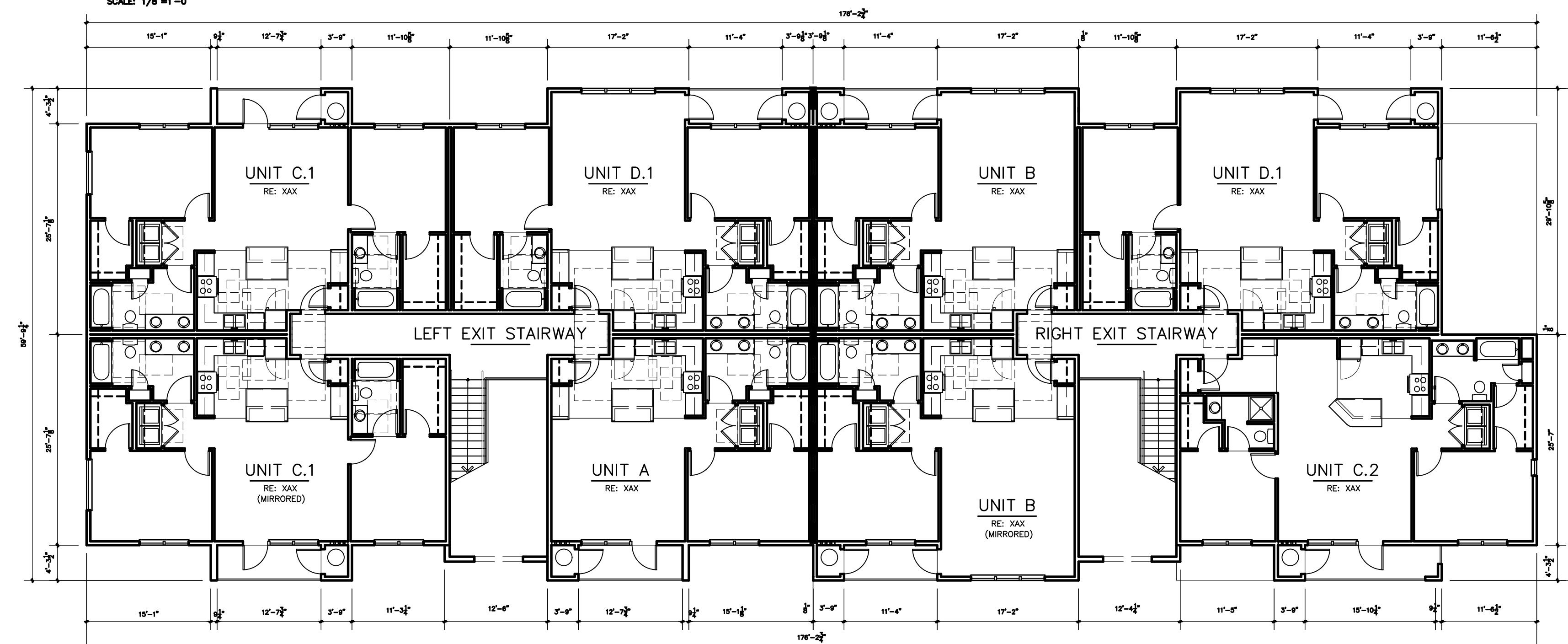
Eldorado Springs at Cheyenne Mountain Fil. No. 1

ADMINISTRATIVE SITE DEVELOPMENT PLAN - ARCHITECTURAL FOOTPRINTS

MAY, 2019

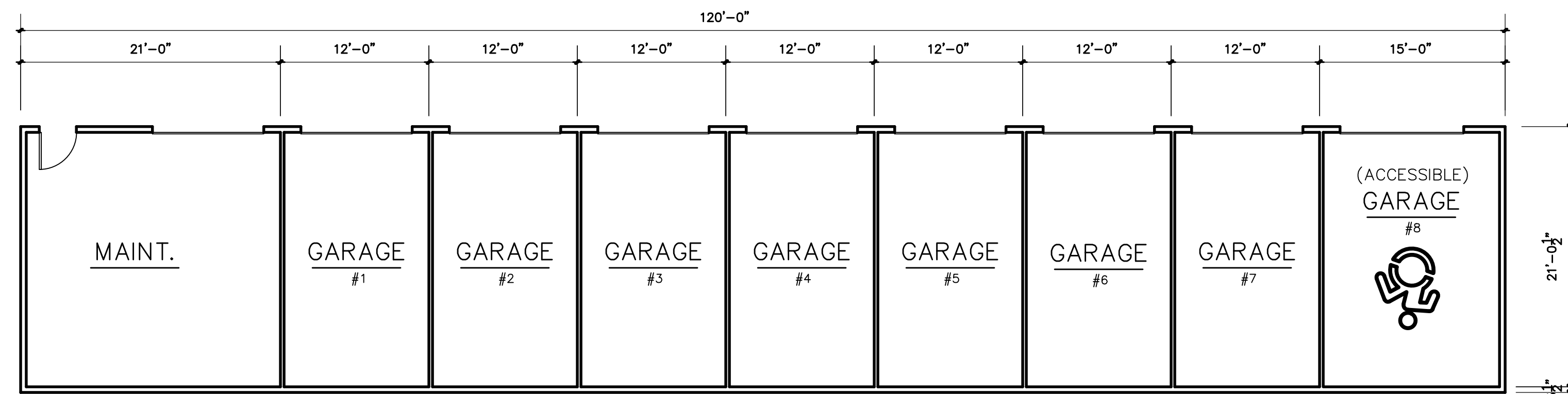


**BUILDING TYPE 2-
SECOND FLOOR PLAN**
SCALE: 1/8"=1'-0"

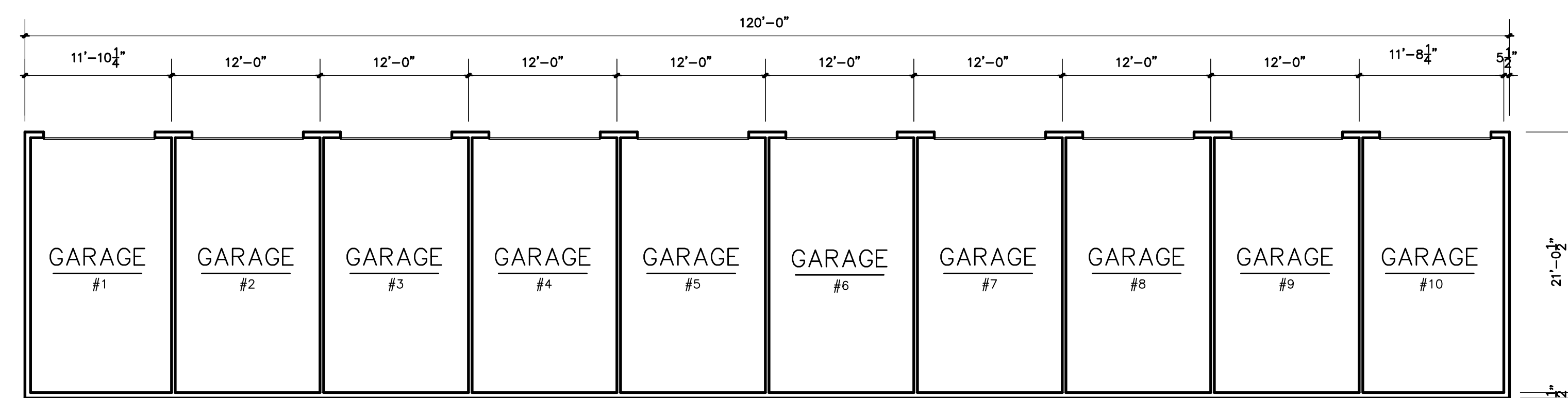


**BUILDING TYPE 2-
THIRD FLOOR PLAN**
SCALE: 1/8"=1'-0"

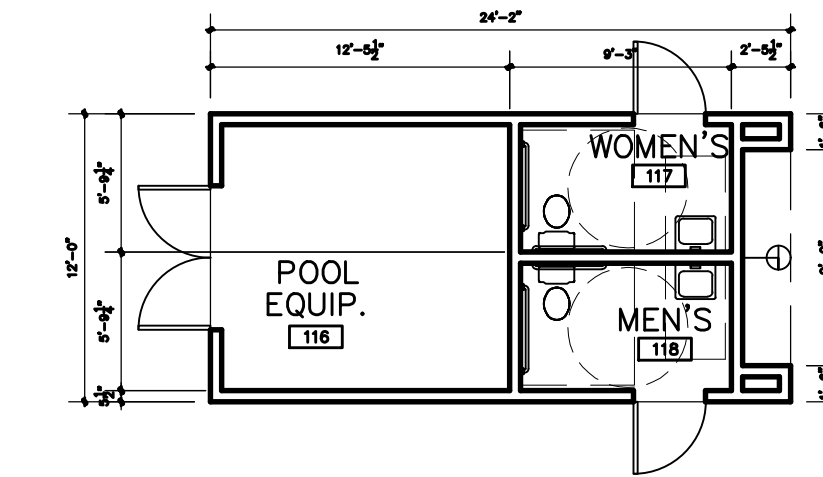
MAY, 2019



1 FREE-STANDING GARAGE 1 PLAN

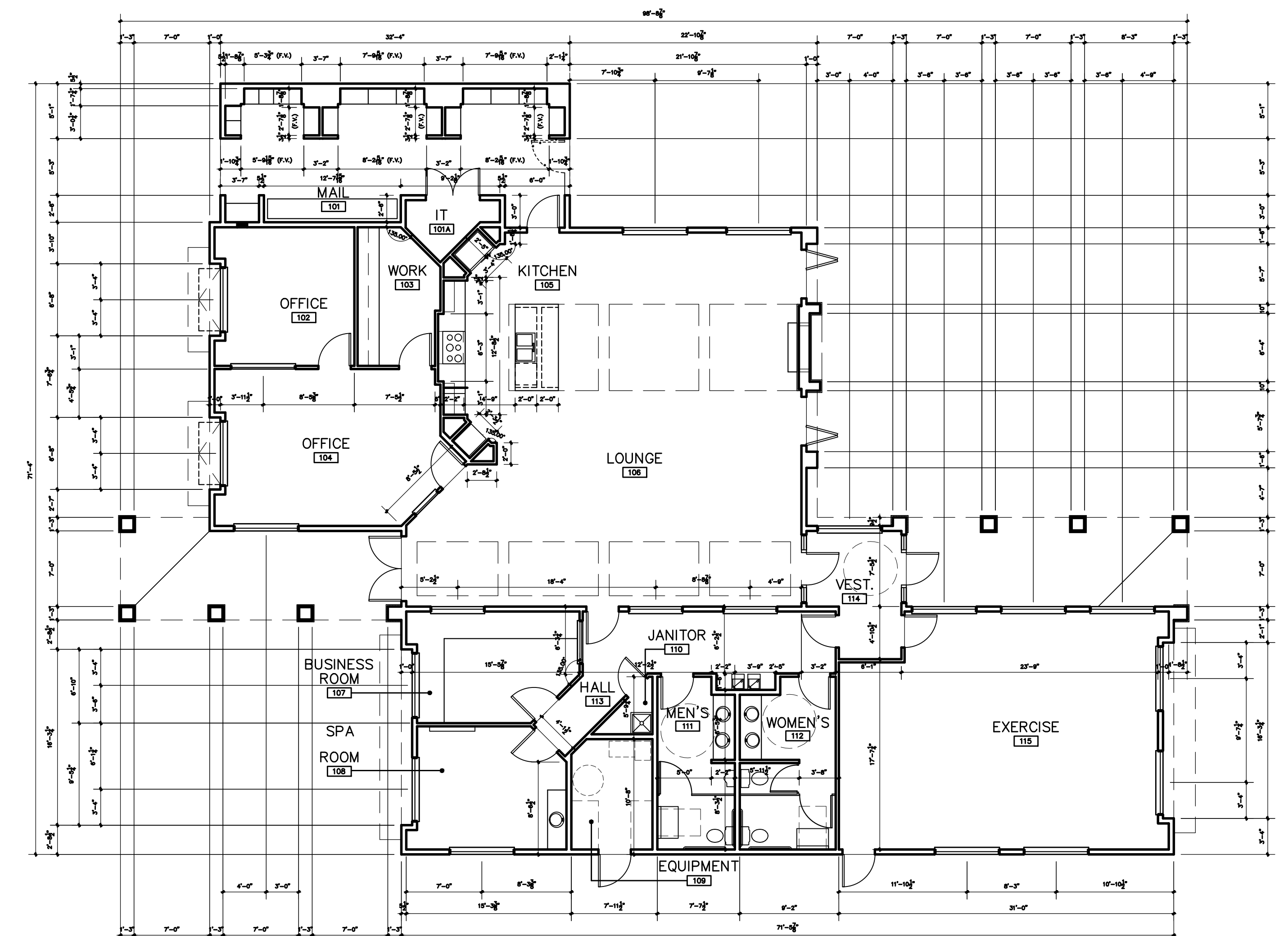


2 FREE-STANDING GARAGE 2 PLAN



3 EQUIPMENT & RESTROOM PLAN

SCALE: 1/8"=1'-0"




2 CLUBHOUSE FLOOR PLAN

SCALE: 1/8"=1'-0"



WAY ARCHITECTS, P.C.
318 North Tejon
Colorado Springs, Colorado 80903
(719)473-8400 FAX (719)473-0400
www.waygroup.com



Eldorado Springs

ADMINISTRATIVE SITE DEVELOPMENT PLAN
SOUTH VENETUCCI BOULEVARD
EL PASO COUNTY, STATE OF COLORADO

DATE:	7.1.2019
DRAWN BY:	DF/JS
CHECKED BY:	GW
REVISION:	
NO. DATE	BY

NOT FOR CONSTRUCTION
COPYRIGHT 2019

THIS DOCUMENT IS AN INSTRUMENT OF SERVICE, AND AS SUCH
REMAINS THE PROPERTY OF THE CONSULTANT. PERMISSION FOR
USE OF THIS DOCUMENT IS LIMITED AND CAN BE EXTENDED ONLY
BY WRITTEN AGREEMENT WITH ALTITUDE LAND CONSULTANTS.

ARCHITECTURAL
FLOOR PLANS

A5

SHEET 5 OF 5
ALC PROJECT # 19-020

COUNTY FILE NO. PPR-19-032 - ADMINISTRATIVE SITE DEVELOPMENT PLAN

Floors Plans_V2.pdf Markup Summary

Locked (1)



Subject: Cloud+
Page Label: 1
Lock: Locked
Author: dsdsevigny
Date: 12/17/2019 1:46:27 PM
Status:
Color:
Layer:
Space:

update, needs to be INDEPENDENCE PLACE AT
CHEYENNE MOUNTAIN FIL NO 1 all pages