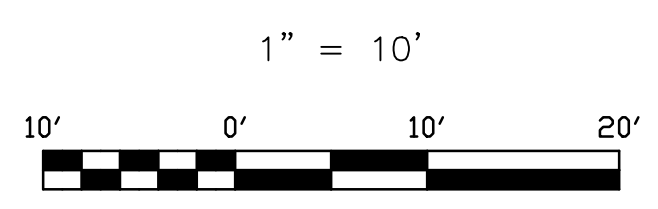
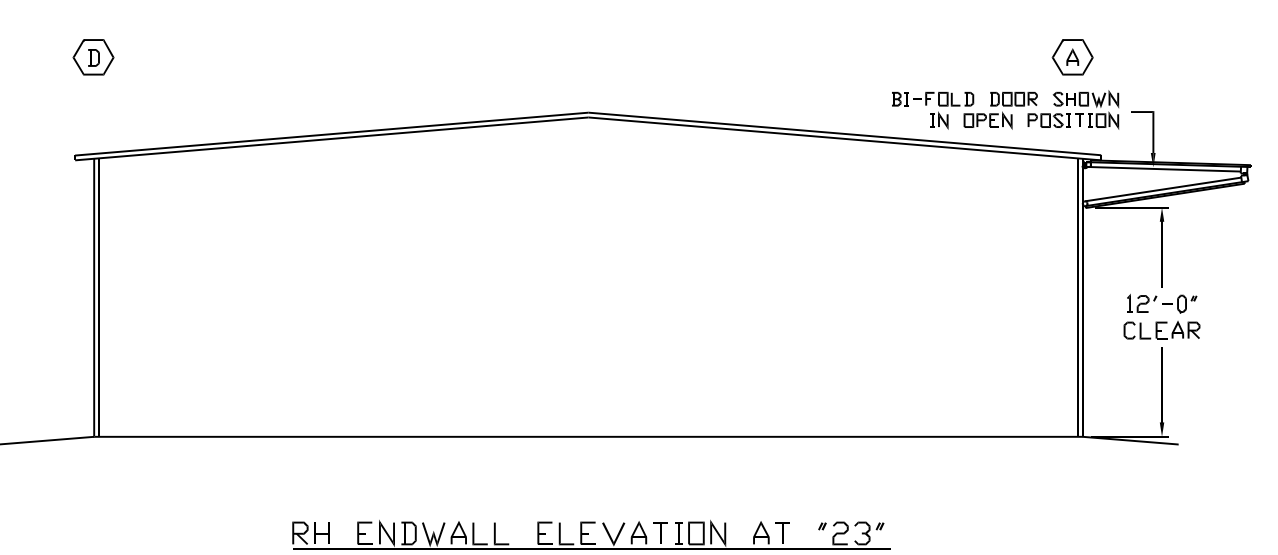
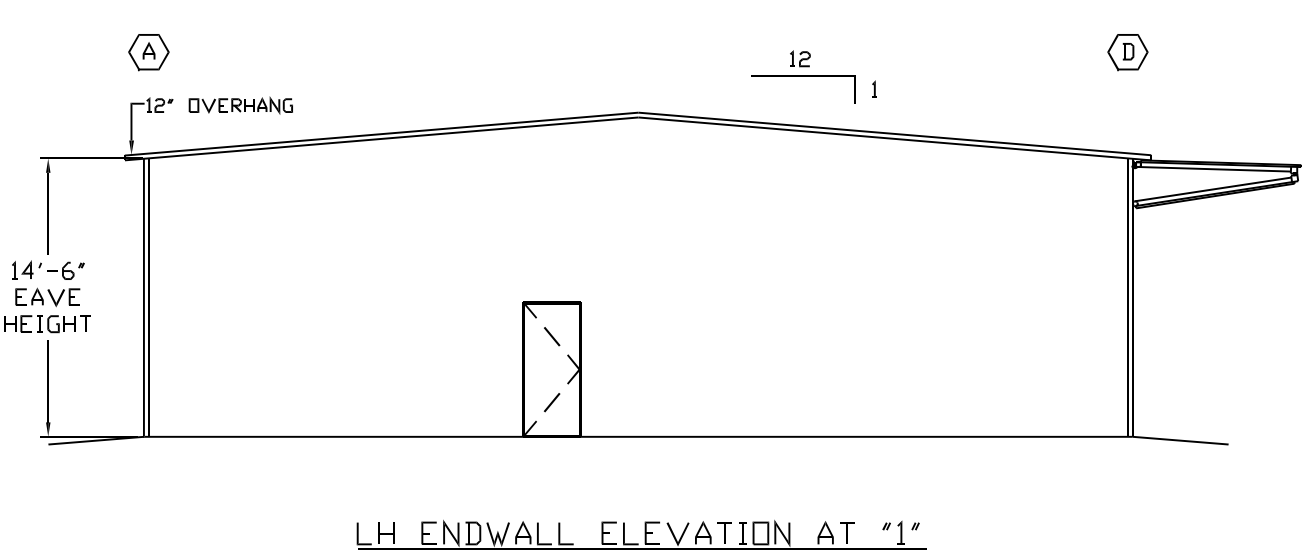
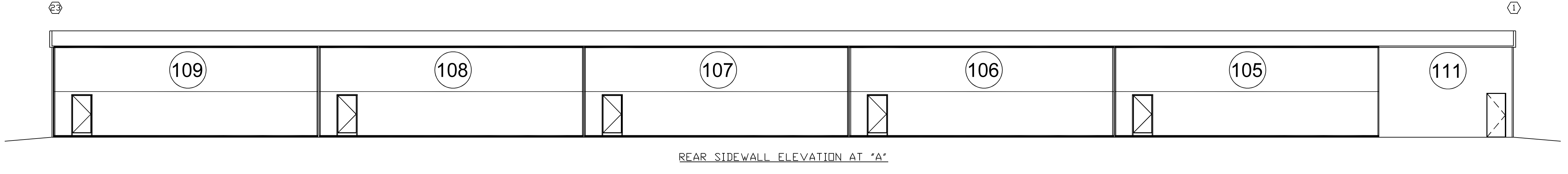
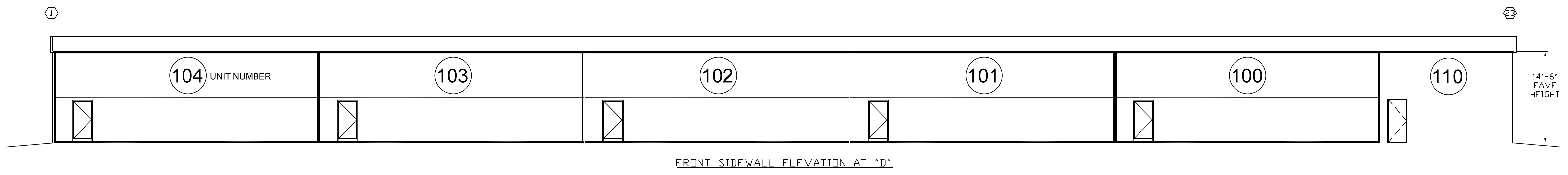
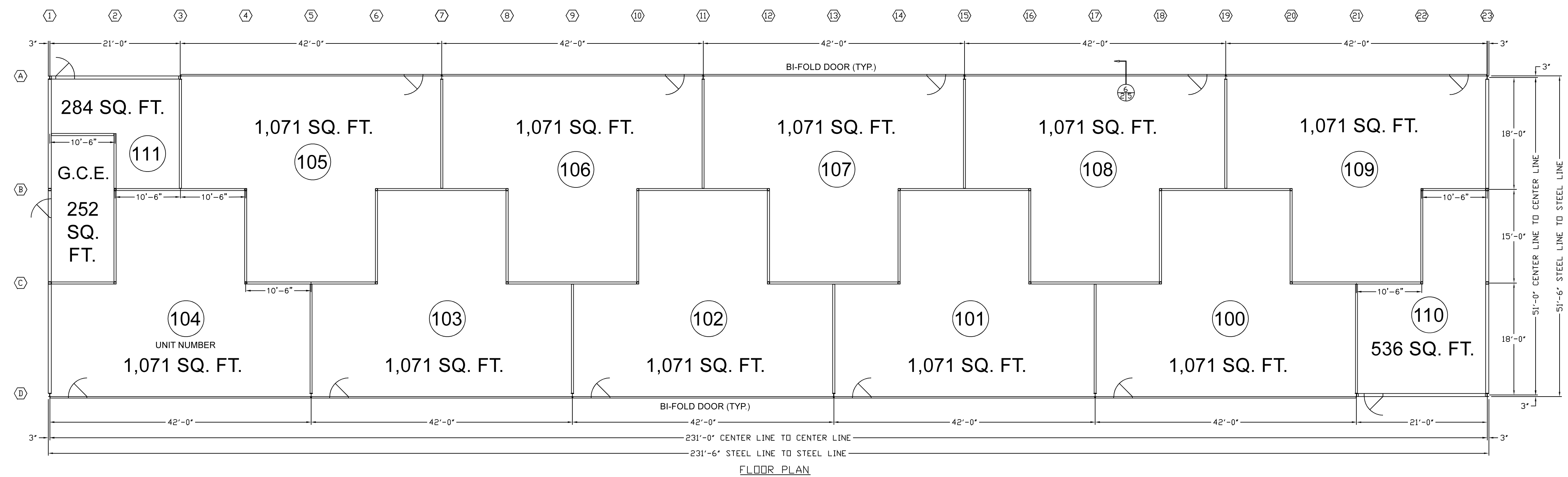



**CORRECTED CONDOMINIUM MAP OF
HIGH ALTITUDE AERO HANGAR CONDOMINIUMS**

A PORTION OF THE NORTHWEST QUARTER OF SECTION 4
TOWNSHIP 13 SOUTH, RANGE 64 WEST OF THE 6TH P.M.
COUNTY OF EL PASO, COLORADO



| DATE: February 23, 2024 | | REVISIONS | | FORTH LAND SURVEYING, INC. | |
|-------------------------|---|-----------|------------|---|--|
| No. | Remarks | Date | By | 1586 S. 21st Street, Suite 10 Colorado Springs, CO 80904 Phone: 719-722-7446 E-mail: Cameron@ForthLS.com Website: www.ForthLS.com | |
| 2 | Edited condominium notes | 3/6/24 | CEF |  | |
| 3 | Added vicinity map, title, cert, edited notes | 4/29/24 | CEF | | |
| 4 | Changed condo name, corrected areas of bays | 7/10/24 | CEF | | |
| Field: TEC | | | Drawn: CEF | | |