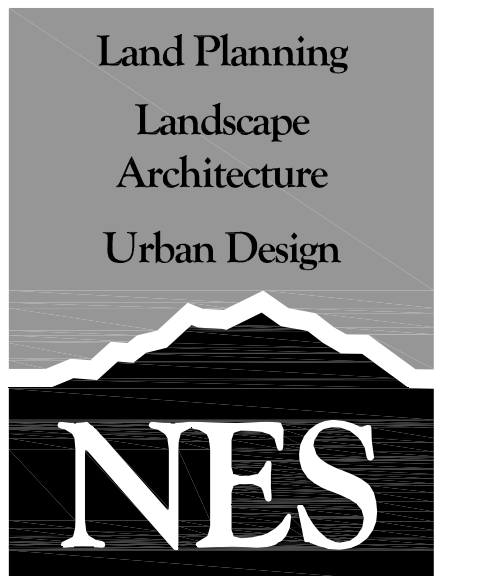
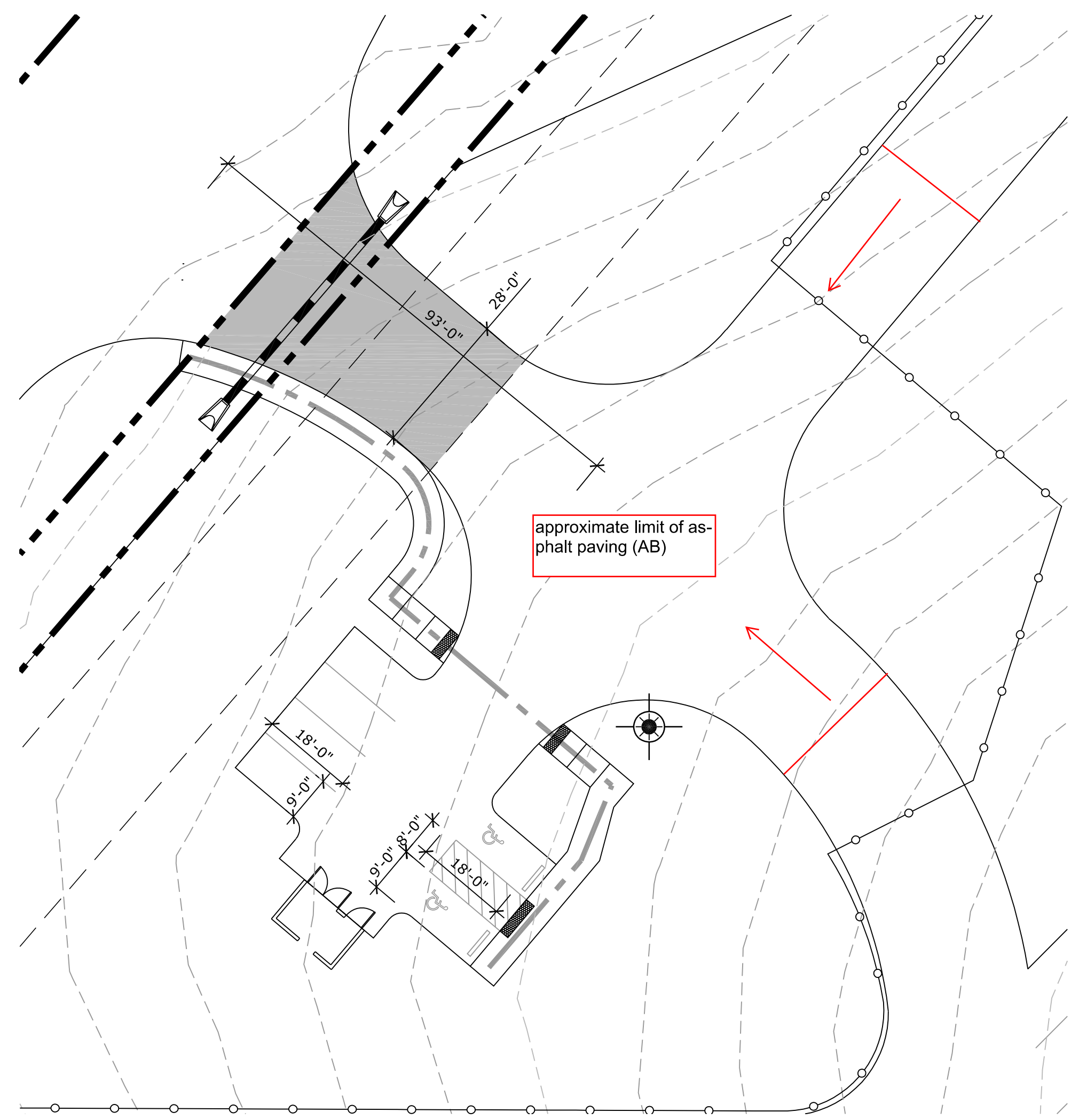


# TAMLIN ROAD STORAGE

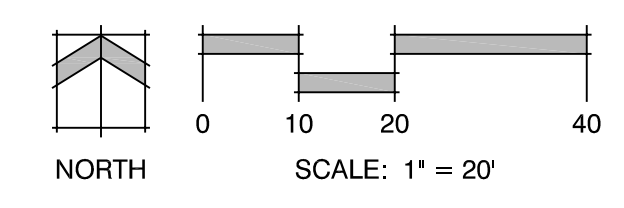
A TRACT OF LAND IN THE SOUTHWEST QUARTER OF THE NORTHWEST QUARTER IN SECTION 21,  
TOWNSHIP 13 SOUTH, RANGE 65 WEST OF THE 6TH P.M.  
EL PASO COUNTY, COLORADO  
SITE PLAN



N.E.S. Inc.  
619 N. Cascade Avenue, Suite 200  
Colorado Springs, CO 80903  
Tel. 719.471.0073  
Fax 719.471.0267  
www.nescolorado.com  
© 2012. All Rights Reserved.



(AB) - indicates the as constructed condition per contractor mark-up and photos, completed on 9/13/21.



ZONE: COUNTY RR-5 CAD-O  
USE: RELIGIOUS WORSHIP  
OWNER: PEOPLES UNITED METHODIST CHURCH

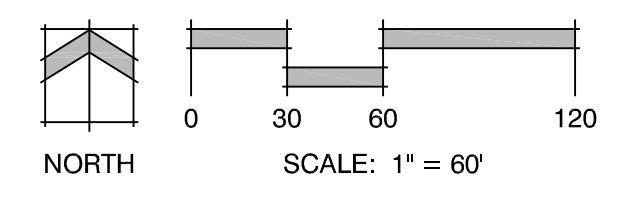
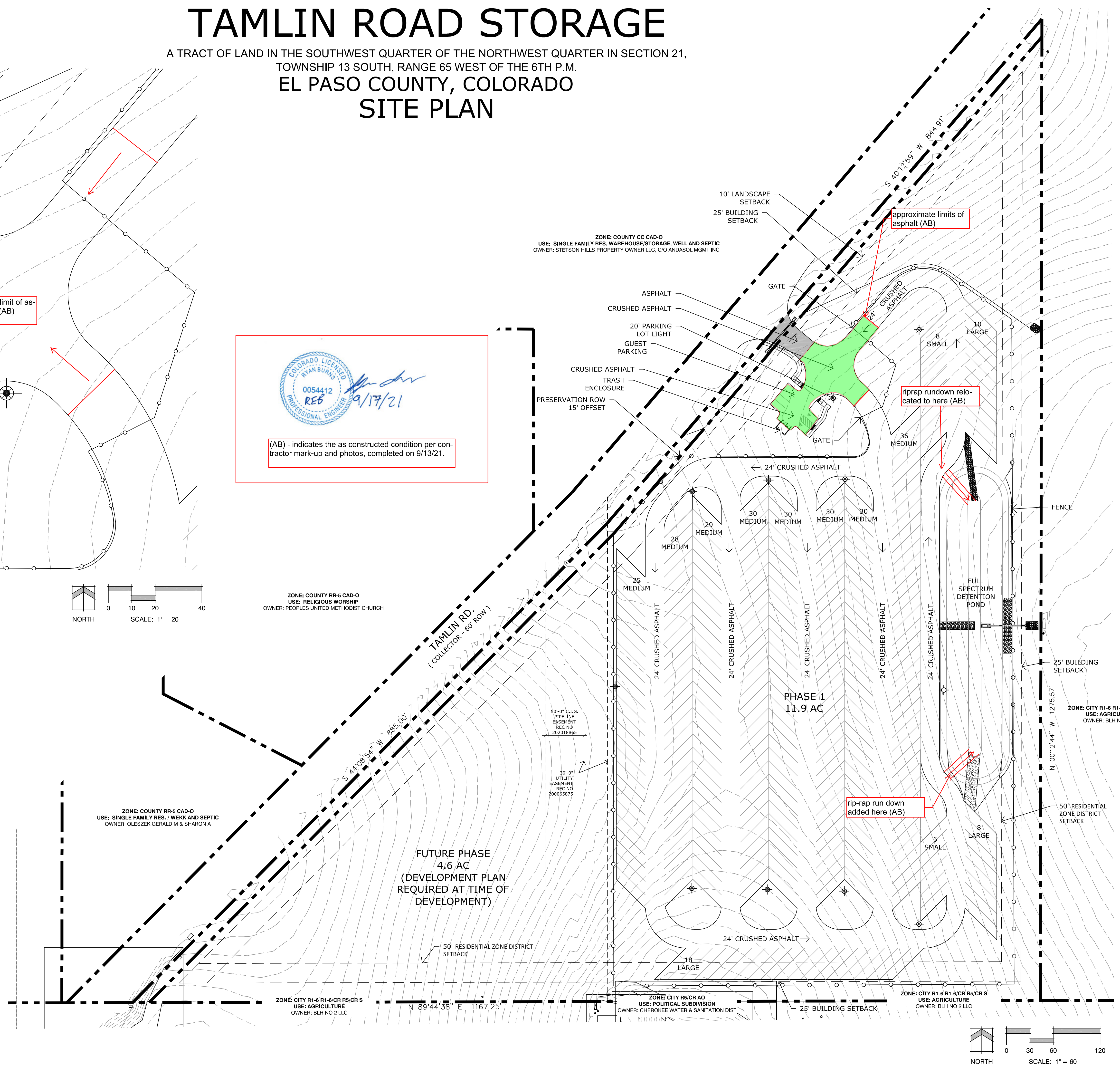
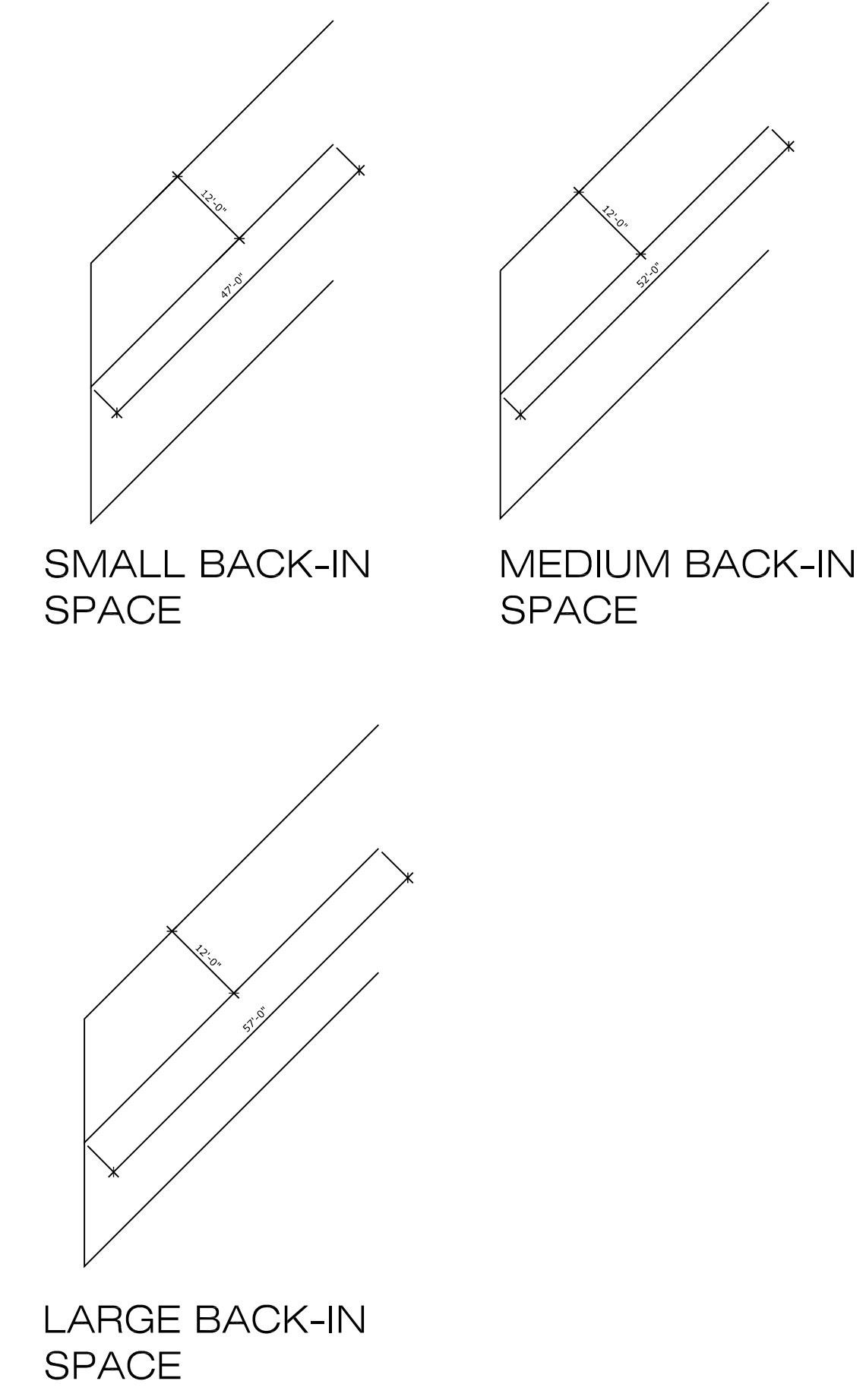
ZONE: COUNTY RR-5 CAD-O  
USE: SINGLE FAMILY RES. / WELL AND SEPTIC  
OWNER: OLESZEK GERALD M & SHARON A

ZONE: CITY R1-6 R1-6/CR R5/CR S  
USE: AGRICULTURE  
OWNER: BLH NO 2 LLC

ZONE: COUNTY CC CAD-O  
USE: SINGLE FAMILY RES, WAREHOUSE/STORAGE, WELL AND SEPTIC  
OWNER: STETSON HILLS PROPERTY OWNER LLC, C/O ANDASOL MGMT INC

ZONE: CITY R5/CR AO  
USE: POLITICAL SUBDIVISION  
OWNER: CHEROKEE WATER & SANITATION DIST

ZONE: CITY R1-6 R1-6/CR R5/CR S  
USE: AGRICULTURE  
OWNER: BLH NO 2 LLC



## TAMLIN ROAD RV & BOAT STORAGE

5080 Tamlin Rd.

DATE: 08-01-19  
PROJECT MGR: A. BARLOW  
PREPARED BY: J. SENNE

DATE:	BY:	DESCRIPTION:
1.10.20	AP	PER COUNTY COMMENTS AND ADDING PHASING
6.4.20	AP	PER COUNTY COMMENTS
7.6.20	NB	PER COUNTY COMMENTS

### SITE DEVELOPMENT PLAN

2 OF 4

PPR1945

P:\Taddy\_MacDonald\Tamlin\_Road\Drawings\Planning\Develop\Tamlin\_Storage\_DP.dwg (SITE PLAN) 7/17/2020 4:18:48 PM nitrower