

**Hope Chapel Addition No. 2 Annexation
ANNEXATION AGREEMENT**

THIS ANNEXATION AGREEMENT "Agreement", dated this ___ day of _____, 20___, is between the City of Colorado Springs, a home rule city and Colorado municipal corporation ("City"), and Hope Chapel of Colorado Springs, a Colorado nonprofit corporation ("Owners" or "Property Owners").

I.
INTRODUCTION

The Owners own all of the real property located in El Paso County, Colorado, identified and described on the legal description attached as **Exhibit A** (the Property).

The growth of the Colorado Springs metropolitan area makes it likely that the Property will experience development in the future. The Owners will be required to expend substantial amounts of funds for the installation of infrastructure needed to service the Property and, therefore, desires to clarify Owners' obligations for installation of or payment for any off-site infrastructure or improvements and with regard to the City's agreements with respect to provision of services to the Property and cost recoveries available to Owners. Subject to the terms and conditions set forth in this Agreement, both the City and Owners wish to annex the Property into the City to ensure its orderly development. In consideration of the mutual covenants contained in this Agreement, the receipt and sufficiency of which are acknowledged by each of the parties, the City and Owners agree as follows:

All references to City Code refer to the Code of the City of Colorado Springs as amended or revised.

II.
ANNEXATION

The Owners have petitioned the City for annexation of the Property as set forth in **Exhibit A**. The annexation will become effective upon final approval by the City Council and the recording of this annexation agreement, the annexation plat, the Hope Chapel Addition No. 2 special warranty deed and irrevocable consent to the appropriation, withdrawal, and use of groundwater as forth in **Exhibit B** and the annexation ordinance with the El Paso County Clerk and Recorder.

All references to the Property or to the Owners' Property are to the Property described in **Exhibit A** except as otherwise indicated.

III.
LAND USE

As provided in City Code, the Manager of the City Planning and Community Development Department has waived the requirement of submission of a land use master plan for this annexation because it meets the criteria in § 7.5.403.B. The Hope Chapel Annexation No. 1 and 2 Concept Plan for the Property, City file number COPN-22-0008, (the "Concept Plan") has been proposed and submitted to the City for approval concurrently with this Agreement.

IV.
ZONING

A. Zoning. The Planning and Development Department of the City agrees to recommend that the initial zone for the Owners' Property shall be R-5/SS (Multi-Family Residential with Streamside Overlay) upon annexation. While zoned R-5/SS (Multi-Family with Streamside Overlay), a development plan shall be required for any use. Owners acknowledge the Property shall also be established with an Avigation Easement over the entire Property. Owners acknowledge and understand that the City Council determines what an appropriate zone is for the Property, and this recommendation does not bind the Planning Commission or City Council to adopt the recommended zone for the Property.

B. Change of Zoning. Any future change of zone request shall conform to the Hope Chapel Annexation No. 1 and 2 Concept Plan, as approved or as amended by the City in the future. Rezoning in accord with the zones reflected on the Concept Plan will occur prior to actual development of the site.

V.
PUBLIC FACILITIES

A. General. As land is annexed into the City it is anticipated that land development will occur. In consideration of this land development, the City requires public facilities and improvements to be designed, extended, installed, constructed, dedicated and conveyed as part of the land development review and construction process. Public facilities and improvements are those improvements to property which, after being constructed by the Owners and accepted by the City, shall be maintained by the City or another public entity. Generally, the required public facilities and improvements and their plan and review process, design criteria, construction standards, dedication, conveyance, cost recovery and reimbursement, assurances and guaranties, and special and specific provisions are addressed in Chapter 7, Article 7 of the City Code (the "Subdivision Code"). Public facilities and improvements include but are not necessarily limited to: 1.) Utility facilities and extensions for water, wastewater, fire hydrants, electric, gas, streetlights, telephone and telecommunications (For water, wastewater, gas and electric utility service, refer to Chapter 12 of the City Code and Section VI. "Utilities Services" and Section VII. "Water Rights" of this Agreement.); 2.) Streets, alleys, traffic control, sidewalks, curbs and gutters, trails and bicycle paths; 3.) Stormwater infrastructure to control, treat, detain, and convey stormwater; 4.) Arterial roadway bridges; 5.) Parks; 6.) Schools; and 7.) Other facilities and improvements warranted by a specific land development proposal.

It is understood that all public facilities and improvements shall be subject to the provisions of the Chapter 7, Article 7 of the City Subdivision Code, unless otherwise specifically provided for under the terms and provisions of this Agreement. Those specifically modified public facilities and improvements provisions are as follows:

B. Metropolitan Districts. N/A

C. Streets, bridge and Traffic Control. Unless agreed elsewhere in this Agreement the Owners agrees to construct, at the Owners' expense, those street, bridge and/or traffic improvements adjacent to or within the Property. These improvements shall also include mutually acceptable dedications of right-of-way and easements, and extension of streets and right-of-way, if applicable. The provisions of City Code §§ 7.7.706 (Reimbursements) and 7.7.1001-1006 (Arterial Roadway Bridges) are excluded. City participation or reimbursement for Arterial Streets and Arterial Bridges within the Property will not be allowed or required. The City and Owners acknowledge and agree that no Arterial Streets or Arterial Bridges will be required within the Property pursuant to the Concept Plan.

1. On-Site or Adjacent Streets: Owners agrees to comply with timing and phasing of construction

responsibilities outline specifically on Concept Plan COPN-22-0008 and any subsequent amendments.

2. Off-Site Streets and Bridges: N/A

3. Traffic Control Devices. Owners shall pay for installation of traffic and street signs, striping, and traffic control devices, and permanent barriers, together with all associated conduit for all streets within or contiguous to the Property as determined necessary by the City and in accord with uniformly applied criteria set forth by the City.

D. Drainage. Final Drainage Reports and Plans shall be prepared and submitted by the Owners to the Stormwater Enterprise Manager and approved by the Stormwater Enterprise Manager, prior to recording subdivision plats. Owners shall comply with all drainage criteria, standards, policies and ordinances in effect at the time of development, including but not limited to the payment of any drainage, arterial bridge and detention pond fees. The Owners shall provide full spectrum detention for all developed areas; to be owned and maintained by the Owners. Owners shall be responsible for conformance with the Kettle Creek Drainage Basin Planning Study. Owners shall be responsible for channel improvements adjacent to the development with the understanding that improvements will not be reimbursable under the Drainage Basin Fee Program.

E. Parks: Any residential uses are subject to park fees at the time of building permit.

F. Schools: Any residential uses are subject to school fees.

G. Improvements Adjacent to Park and School Lands. If applicable, Streets and other required public improvements adjacent to park and school lands dedicated within the Property will be built by the Owners without reimbursement by the City or the School District.

VI. UTILITY SERVICES

A. Colorado Springs Utilities' (UTILITIES) Services: UTILITIES' water, non-potable water, wastewater, electric, streetlight, and natural gas services ("Utility Service" or together as "Utility Services") are available to eligible customers upon connection to UTILITIES' facilities or utility systems on a "first-come, first-served" basis, provided that (among other things) the City and UTILITIES determine that the applicant has paid all applicable fees and meets all applicable requirements of the City's Code of Ordinances ("City Code"), UTILITIES Tariffs, Utilities Rules and Regulations ("URRs"), and Line Extension and Service Standards ("Standards") for each Utility-Service application. In addition, the availability of Utility Services is contingent upon the terms detailed herein and the dedication or conveyance of real and personal property, public rights-of-way, private rights-of-way, or easements that UTILITIES determines are required for the extension of any proposed Utility Service from UTILITIES' utility system facilities that currently exist or that may exist at the time of the proposed extension or connection.

Owners shall ensure that the connections and/or extensions of Utility Services to the Property are in accordance with this Agreement and with the requirements of City Code and UTILITIES' Tariffs, URRs, and Standards, and Pikes Peak Regional Building Department codes in effect at the time of Utility Service connection and/or extension. Owners acknowledge responsibility for the costs of any extensions or utility system improvements that are necessary to provide Utility Services to the Property or to ensure timely development of integrated utility systems serving the Property and areas outside the Property as determined by UTILITIES.

Owners acknowledge that UTILITIES' connection requirements shall include Owners' payment of all applicable charges and fees, including without limitation, development charges, recovery-agreement charges, advance recovery-agreement charges, aid-to-construction charges, water resource fee and other fees or charges applicable to the requested Utility Service. Because recovery agreement charges, advance recovery-agreement charges, and aid-to-construction charges may vary over time and by location, Owners are responsible for contacting UTILITIES' Customer Contract Administration at (719) 668-8111 to ascertain which fees or charges apply to the Property in advance of development of the Property.

B. Dedications and Easements: Notwithstanding anything contained in Article XI of this Agreement to the contrary, Owners, at Owners' sole cost and expense, shall dedicate by plat and/or convey by recorded document, all property (real and personal) and easements that UTILITIES determines are required for any utility-system facilities necessary to serve the Property or to ensure development of an integrated utility system. UTILITIES shall determine the location and size of all property necessary to be dedicated or otherwise conveyed.

Owners shall provide UTILITIES all written, executed conveyances prior to or at the time of platting or prior to the development of the Property as determined by UTILITIES.

Further, all dedications and conveyances of real property must comply with the City Code, the City Charter, and UTILITIES Tariffs, URRs, and Standards, and shall be subject to UTILITIES' environmental review. Neither the City nor UTILITIES has any obligation to accept any real property interests. All easements by separate instrument shall be conveyed using UTILITIES' then-current Permanent Easement Agreement form without modification unless approved by UTILITIES.

If Owners, with prior written approval by UTILITIES, relocate, require relocation, or alter any existing utility facilities within the Property, then the relocation or alteration of these facilities shall be at the Owners' sole cost and expense. If UTILITIES determines that Owners' relocation or alteration requires new or updated easements, then Owners shall convey those easements prior to relocating or altering the existing utility facilities using UTILITIES' then-current Permanent Easement Agreement form without modification unless approved by UTILITIES. UTILITIES will only relocate existing gas or electric facilities during time frames and in a manner that UTILITIES determines will minimize outages and loss of service.

C. Extension of Utility Facilities by UTILITIES:

1. Natural Gas and Electric Facilities: Subject to the provisions of this Article, City Code, and UTILITIES Tariffs, URRs, and Standards, UTILITIES will extend electric and gas service to the Property if UTILITIES, in its sole discretion, determines there will be no adverse effect to any Utility Service or utility easement. Owners shall cooperate with UTILITIES to ensure that any extension of gas or electric facilities to serve the Property will be in accordance with City Code and UTILITIES Tariffs, URRs, and Standards. Further, the Owners acknowledge that UTILITIES may refuse new connections to its natural gas service system if UTILITIES is legally constrained from doing so. UTILITIES, in its sole discretion, may require Owners to enter into a Revenue Guarantee Contract for the extension of any electric service or facilities, including any necessary electric transmission or substation facilities. If any portion of the Property is located outside

UTILITIES' electric service territory prior to annexation, then upon annexation:

- a. Owners shall be solely responsible for providing the just compensation for electric distribution facilities and service rights specified in C.R.S. §§ 40-9.5-204 plus all costs and fees, including but not limited to, attorneys' fees that UTILITIES incurs as a result of or associated with the acquisition of such electric service territory; and
- b. Owners shall be solely responsible for all costs: (1) to remove any existing electric distribution facilities within the Property that were previously installed by the then-current electric service provider ("Existing Facilities"); and (2) to convert any overhead electric lines to underground service lines ("Conversion") as determined by UTILITIES.
- c. Within 30 days of Owners' receipt of an invoice for the following:
 1. Owners shall pay the former electric service provider, directly, for the just compensation specified in C.R.S. §§ 40-9.5-204 (1) (a) and 40-9.5-204 (1) (b); and
 2. If the former electric service provider removes the Existing Facilities, then Owners shall pay the former electric service provider directly for the removal of any Existing Facilities.
 3. Further, Owners shall pay UTILITIES the just compensation specified in C.R.S. §§ 40-9.5-204 (1) (c) and 40-9.5-204 (1) (d) within 30 days of Owners' receipt of an invoice for such costs.
 4. Owners shall also pay for any Conversion required by UTILITIES as a result of such annexation concurrent with the execution of a contract between the Owners and UTILITIES that specifies the terms of Conversion.
2. Water and Wastewater Facilities: In accordance with City Code, UTILITIES shall be responsible for the construction of centralized water and wastewater treatment facilities needed to serve the Property. In the event UTILITIES or other developers design and construct other water or wastewater system improvements UTILITIES determines are needed to ensure an integrated water or wastewater system is available to serve the Property, Owners shall be required to pay cost recovery for the engineering, materials, and installation costs incurred by UTILITIES or the other developer in its design, construction, upgrade, or improvement of any water pump stations, water suction storage facilities, water transmission and distribution pipelines, or other water system facilities and appurtenances and any wastewater pump stations, wastewater pipeline facilities, or other wastewater collection facilities and appurtenances.
- D. Water and Wastewater System Extensions by Owners: Owners must extend, design, and construct all potable and non-potable water system facilities and appurtenances, and all wastewater collection system facilities, wastewater pump stations, and any water or wastewater service lines to and within the Property at Owners' sole cost and expense in accordance with City Code and UTILITIES' Tariffs, URRs, and Standards in effect at the time of each specific request for water or wastewater service. Consistent with City Code § 7.7.1102 (B), Owners shall complete the design and installation, and obtain preliminary acceptance of such utility facilities, prior to UTILITIES' approval of Owners' water and wastewater service requests. Notwithstanding the above requirements, UTILITIES

may enter into cost-sharing agreements with Owners for water and wastewater system expansions based on a determination of benefit to UTILITIES, in UTILITIES' sole discretion.

E. Limitation of Applicability: The provisions of this Agreement set forth the requirements of the City and UTILITIES in effect at the time of annexation of the Property. These provisions shall not be construed as a limitation upon the authority of the City or UTILITIES to adopt different ordinances, rules, regulations, resolutions, policies or codes which change any of the provisions set forth in this Agreement so long as these provisions apply to the City generally and are in accord with the then-current tariffs, rates, regulations and policies of UTILITIES. City Code, UTILITIES' Tariffs, URRs and Standards shall govern the use of all Utilities Services.

F. Southeastern Colorado Water Conservancy District: Notice is hereby provided that upon annexation, and as a condition of receiving water service from UTILITIES, the Property must be included in the boundaries of the Southeastern Colorado Water Conservancy District ("District") pursuant to C.R.S. § 37-45-136 (3.6) as may be amended, and the rules and procedures of the District. Further, notice is hereby provided that, after inclusion of the Property into the boundaries of the District, the Property shall be subject to a property tax mill levy or other payment in lieu of taxes for the purposes of meeting the financial obligations of the District. Owners acknowledge that water service for the Property will not be made available by UTILITIES until the Property is formally included within the boundaries of the District. District inclusion requires consent by the Bureau of Reclamation ("Reclamation"). Owners shall be responsible for taking all actions necessary for inclusion of the Property into the boundaries of the District, including but not limited to, any action required to obtain Reclamation's consent to include the Property into the District.

VII. WATER RIGHTS

As provided in the Special Warranty Deed and Irrevocable Consent to the Appropriation, Withdrawal and Use of Groundwater ("Deed"), which is attached to this Agreement and hereby incorporated by reference, Owners grant to the City, all right, title and interest to any and all groundwater underlying or appurtenant to and used upon the Property, and any and all other water rights appurtenant to the Property (collectively referred to as "the Water Rights"), together with the sole and exclusive right to use the Water Rights and all rights of ingress and egress required by the City to appropriate, withdraw and use the Water Rights. The Deed conveying the Water Rights shall be executed by the Owners concurrently with this Agreement and shall be made effective upon the execution, delivery and recording of the Deed. The Deed shall be recorded at the El Paso County Clerk and Recorder's office concurrently with the recording of the annexation agreement, annexation plat, and annexation ordinance.

Furthermore, after recordation of the Deed, pursuant to C.R.S. § 37-90-137(4), as now in effect or hereafter amended, on behalf of Owners and all successors in title, Owners irrevocably consent to the appropriation, withdrawal and use by the City of all groundwater underlying or appurtenant to and used upon the Property.

In the event the City chooses to use or further develop the Water Rights that have been conveyed, Owners agree to provide any and all easements required by the City prior to the construction and operation of any City well or water rights related infrastructure on the Property. Wells constructed by

the City outside the Property may withdraw groundwater under Owners' Property without additional consent from Owners.

Upon recording of the Deed, any wells or groundwater developed by Owners prior to recording will become subject to UTILITIES' applicable Tariffs, URRs, Standards, and rates as amended in the future. Owners' uses of groundwater shall be subject to approval by the City and UTILITIES, and shall be consistent with City Code, UTILITIES' Tariffs, URRs, Standards, and the City's resolutions and policies for the use of groundwater now in effect or as amended in the future. No commingling of well and City water supply will be permitted. If Owners do not seek to use any existing wells on the Property, Owner shall plug and abandon any such wells on the Property in compliance with the State of Colorado Division of Water Resources ("DWR") procedures and provide UTILITIES with a copy of such DWR abandonment approval prior to receiving utility service from UTILITIES.

VIII.

FIRE PROTECTION

The Owners understands and acknowledges that the Property is located within the boundaries of the Donald Wescott Fire Protection District (the "Fire District") and may be excluded from the boundaries of the Fire District under the provisions applicable to special districts, Article 1 of Title 32 C.R.S., and as otherwise provided by law. Upon request by the City, the person who owns the Property at the time of the City's request agrees to apply to the Fire District for exclusion of the Property from the Fire District. The Owners understands and acknowledges that the Owners, its heirs, assigns and successors in title are responsible for seeking any exclusion from the Fire District and that the City has no obligation to seek exclusion of any portion of the Property from the Fire District.

IX.

FIRE PROTECTION FEE

The Owners shall be subject to the requirements of City Code § 7.5.1901 *et seq.* regarding Citywide Development Impact Fees.

X.

POLICE SERVICE FEE

The Owners shall be subject to the requirements of City Code § 7.5.1901 *et seq.* regarding Citywide Development Impact Fees.

XI.

PUBLIC LAND DEDICATION

Owners agrees that all land dedicated or deeded to the City for municipal or utility purposes, including park and school sites, shall be platted and all applicable development fee obligations paid.

Owners agrees that any land dedicated or deeded to the City for municipal or utility purposes, including park and school sites, shall be free and clear of liens and encumbrances. All fees that would be applicable to the platting of land that is to be dedicated to the City (including park and school land) shall be paid by Owners. Fees will be required on the gross acreage of land dedicated as of the date of the dedication in accord with the fee requirements in effect as of the date of the dedication. All dedications shall be platted by the Owners prior to conveyance, unless otherwise waived by the City.

In addition, any property dedicated by deed shall be subject to the following:

- A. All property deeded to the City shall be conveyed by General Warranty Deed.
- B. Owners shall convey the property to the City within 30 days of the City's written request.

- C. Any property conveyed to the City shall be free and clear of any liens and/or encumbrances.
- D. All property taxes levied against the property shall be paid by the Owners through the date of conveyance to the City.
- E. An environmental assessment of the property must be provided to the City for review and approval, unless the City waives the requirement of an assessment. Approval or waiver of the assessment must be in writing and signed by an authorized representative or official of the City.

XII.
SPECIAL PROVISIONS

Not applicable.

XIII.
ORDINANCE COMPLIANCE

Owners will comply with all tariffs, policies, rules, regulations, ordinances, resolutions and codes of the City which now exist or are amended or adopted in the future, including those related to the subdivision and zoning of land, except as expressly modified by this Agreement. This Agreement shall not be construed as a limitation upon the authority of the City to adopt different tariffs, policies, rules, regulations, ordinances, resolutions and codes which change any of the provisions set forth in this Agreement so long as these apply to the City generally.

XIV.
ASSIGNS AND DEED OF TRUST HOLDERS

Where as used in this Agreement, the term "the Owners" or "Property Owners," shall also mean any of the heirs, executors, personal representatives, transferees, or assigns of the Owners and all these parties shall have the right to enforce and be enforced under the terms of this Agreement as if they were the original parties hereto. Rights to specific refunds or payments contained in this Agreement shall always be to the Owners unless specifically assigned to another person.

The undersigned financial institution ("Financial Institution") by executing this Agreement expressly accepts and approves this Agreement and agrees that in the event that it should become the owner of the Property through foreclosure or otherwise to bound by the terms and conditions of this Agreement to the same extent that the Owner is subject to the terms of this Agreement. In the event the Financial Institution becomes owner of the Property, any provisions in the deed of trust or other agreements pertaining to the Property in conflict with this Agreement shall be subordinate to and superseded by the provisions of this Agreement.

XV.
RECORDING

This Agreement shall be recorded with the Clerk and Recorder of El Paso County, Colorado, and constitute a covenant running with the land. This Agreement shall be binding on future assigns of the Owners and all other persons who may purchase land within the Property from the Owners or any persons later acquiring an interest in the Property. Any refunds made under the terms of this Agreement shall be made to the Owners and not subsequent purchasers or assigns of the Property unless the purchase or assignment specifically provides for payment to the purchaser or assignee and a copy of that document is filed with the City.

XVI.
AMENDMENTS

This Agreement may be amended by any party, including their respective successors, transferees, or assigns, and the City without the consent of any other party or its successors, transferees, or assigns so long as the amendment applies only to the property owned by the amending party. For the purposes of this article, an amendment shall be deemed to apply only to property owned by the amending party if this Agreement remains in full force and effect as to property owned by any non-amending party.

Any amendment shall be recorded in the records of El Paso County, shall be a covenant running with the land, and shall be binding on all persons or entities presently possessing or later acquiring an interest in the property subject to the amendment unless otherwise specified in the amendment.

XVII.
HEADINGS

The headings set forth in the Agreement for the different sections of the Agreement are for reference only and shall not be construed as an enlargement or abridgement of the language of the Agreement.

XVIII.
DEFAULT AND REMEDIES

If either Owners or City fails to perform any material obligation under this Agreement, and fails to cure the default within thirty (30) days following notice from the non-defaulting party of that breach, then a breach of this Agreement will be deemed to have occurred and the non-defaulting party will be entitled, at its election, to either cure the default and recover the cost thereof from the defaulting party, or pursue and obtain against the defaulting party an order for specific performance of the obligations under this Agreement and, in either instance, recover any actual damages incurred by the non-defaulting party as a result of that breach, including recovery of its costs and reasonable attorneys' fees incurred in the enforcement of this Agreement, as well as any other remedies provided by law.

XIX.
GENERAL

Except as specifically provided in this Agreement, City agrees to treat Owners and the Property in a non-discriminatory manner relative to the rest of the City. In addition, any consent or approval required in accord with this Agreement from the City shall not be unreasonably withheld, conditioned or delayed. City agrees not to impose any fee, levy or tax or impose any conditions upon the approval of development requests, platting, zoning or issuance of any building permits for the Property, or make any assessment on the Property that is not uniformly applied throughout the City, except as specifically provided in this Agreement or the City Code. If the annexation of the Property or any portion of the Property is challenged by a referendum, all provisions of this Agreement, together with the duties and obligations of each party, shall be suspended, pending the outcome of the referendum election. If the referendum challenge to the annexation results in the disconnection of the Property from the City, then this Agreement and all its provisions shall be null and void and of no further effect. If the referendum challenge fails, then Owners and City shall continue to be bound by all terms and provisions of this Agreement.

XX.
SEVERABILITY

If any provision of this Agreement is for any reason and to any extent held to be invalid or unenforceable, then neither the remainder of the document nor the application of the provisions to other entities, persons or circumstances shall be affected.

IN WITNESS WHEREOF, the parties hereto have executed the Agreement as of the date first written above.

CITY OF COLORADO SPRINGS

BY: _____
City of Colorado Springs Mayor

ATTEST:

BY: _____
Sarah B. Johnson, City Clerk

APPROVED AS TO FORM:

BY: _____
Office of the City Attorney

DEED OF TRUST HOLDER:

By: Integrity Bank & Trust Derrick Troyer



Title: Commercial Loan Officer

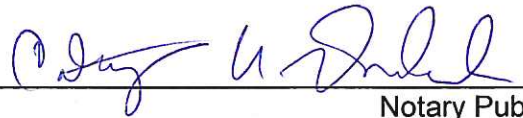
ACKNOWLEDGMENT


STATE OF CO)

COUNTY OF El Paso) ss.

The foregoing instrument was acknowledged before me this 12th day of April, 2023,
by Derrick Troyer as Commercial Loan Officer.

Witness my hand and notarial seal.
My commission expires: 4/19/2023


Notary Public



**EXHIBIT A
LEGAL DESCRIPTION**



LEGAL DESCRIPTION ANNEXATION NO. 2

A PARCEL OF LAND LOCATED IN THE NORTHWEST QUARTER OF SECTION 28, TOWNSHIP 12 SOUTH, RANGE 66 WEST OF THE 6TH P.M., COUNTY OF EL PASO, STATE OF COLORADO, BEING MORE PARTICULARLY DESCRIBED AS FOLLOWS:

BASIS OF BEARINGS: THE NORTH LINE OF THE NORTHEAST QUARTER OF SECTION 28, TOWNSHIP 12 SOUTH, RANGE 66 WEST OF THE 6TH P.M., MONUMENTED AT NORTHEAST CORNER OF SECTION 28 BY A 3-1/4" ALUMINUM CAP STAMPED "LS 10956", AND AT THE NORTH QUARTER OF SECTION 28 BY A 1-1/2" BRASS CAP STAMPED "LS 2078", SAID LINE BEARS N89°12'01"E AS REFERENCED TO COLORADO STATE PLANE CENTRAL ZONE.

COMMENCING AT THE NORTH QUARTER CORNER OF SECTION 28, TOWNSHIP 12 SOUTH, RANGE 66 WEST OF THE 6TH P.M.

THENCE ON THE WEST LINE OF THE NORTHEAST QUARTER OF SECTION 28 S00°15'22"E A DISTANCE OF 775.31 FEET, TO A POINT ON THE CENTERLINE OF VACATED BURGESS ROAD RECORDED IN BOOK 3173 AT PAGE 561 IN THE RECORDS OF THE EL PASO COUNTY CLERK AND RECORDER, SAID POINT BEING THE POINT OF BEGINNING;

THENCE ON THE CENTERLINE OF SAID VACATED BURGESS ROAD, THE FOLLOWING FOUR (4) COURSES:

1. N83°53'46"W A DISTANCE OF 87.08 FEET;
2. S71°12'16"W A DISTANCE OF 222.56 FEET;
3. S50°22'37"W A DISTANCE OF 224.95 FEET;
4. S69°45'31"W A DISTANCE OF 234.36 FEET;

THENCE S20°14'29"E A DISTANCE OF 30.21 FEET, TO A POINT ON THE NORTHERLY RIGHT-OF-WAY LINE OF OLD RANCH ROAD AS RECORDED IN BOOK 2288 AT PAGE 416, SAID POINT BEING A POINT OF NON-TANGENT CURVE;

THENCE ON SAID NORTHERLY RIGHT-OF-WAY LINE, THE FOLLOWING TWO (2) COURSES:

1. ON THE ARC OF A CURVE TO THE LEFT WHOSE CENTER BEARS N06°41'58"W, HAVING A RADIUS OF 3779.80 FEET, A CENTRAL ANGLE OF 06°04'21" AND AN ARC LENGTH OF 400.60 FEET, TO A POINT OF NON-TANGENT;
2. N78°42'12"E A DISTANCE OF 291.84 FEET, TO A POINT ON THE WEST LINE OF THE NORTHEAST QUARTER OF SAID SECTION 28;

THENCE ON SAID WEST LINE, ALSO BEING ON THE EXISTING BOUNDARY OF THE CITY OF COLORADO SPRINGS AS ANNEXED IN ORDINANCE NO. 82-138 RECORDED IN BOOK 3619 AT PAGE 807 S00°15'22"E A DISTANCE OF 81.51 FEET, TO A POINT ON THE SOUTHERLY RIGHT-OF-WAY LINE OF OLD RANCH ROAD;

THENCE ON SAID SOUTHERLY RIGHT-OF-WAY LINE, THE FOLLOWING TWO (2) COURSES:

1. S78°42'12"W A DISTANCE OF 275.21 FEET, TO A POINT OF NON-TANGENT CURVE;
2. ON THE ARC OF A CURVE TO THE RIGHT WHOSE CENTER BEARS N12°45'23"W, HAVING A RADIUS OF 3859.80 FEET, A CENTRAL ANGLE OF 06°31'24" AND AN ARC LENGTH OF 439.46 FEET, TO A POINT OF NON-TANGENT ON THE EASTERLY RIGHT-OF-WAY LINE OF OTERO ROAD;

**EXHIBIT A
LEGAL DESCRIPTION CONT**

THENCE N84°39'27"W A DISTANCE OF 60.18 FEET, TO THE INTERSECTION OF THE SOUTHERLY RIGHT-OF-WAY LINE OF OLD RANCH ROAD AND THE WESTERLY RIGHT-OF-WAY LINE OF OTERO ROAD AS DEDICATED IN THE HUNSINGER SUBDIVISION RECORDED UNDER RECEPTION NO. 219714405. SAID POINT BEING A POINT OF NON-TANGENT CURVE;

THENCE ON THE SOUTHERLY RIGHT-OF-WAY LINE OF SAID OLD RANCH ROAD, THE FOLLOWING TWO (2) COURSES:

1. ON THE ARC OF A CURVE TO THE RIGHT WHOSE CENTER BEARS N13°06'00"W, HAVING A RADIUS OF 713.23 FEET, A CENTRAL ANGLE OF 09°51'23" AND AN ARC LENGTH OF 122.69 FEET, TO A POINT OF TANGENT;
2. S86°45'22"W A DISTANCE OF 917.53 FEET, TO A POINT ON THE EXISTING BOUNDARY OF THE CITY OF COLORADO SPRINGS AS ANNEXED IN ORDINANCE NO. 98-147 RECORDED UNDER RECEPTION NO. 099182724;

THENCE ON SAID EXISTING BOUNDARY, N01°31'39"W A DISTANCE OF 83.19 FEET, TO A POINT ON THE EXISTING BOUNDARY OF THE CITY OF COLORADO SPRINGS AS ANNEXED IN ORDINANCE 82-151 RECORDED IN BOOK 3631 AT PAGE 143;

THENCE ON SAID EXISTING BOUNDARY, N86°56'12"E A DISTANCE OF 98.77 FEET; TO THE SOUTHWESTERLY CORNER OF PENDLETON SUBDIVISION RECORDED UNDER RECEPTION NO. 719174;

THENCE DEPARTING SAID EXISTING BOUNDARY, ON THE SOUTHERLY LINE OF SAID PENDLETON SUBDIVISION, N86°45'22"E A DISTANCE OF 827.53 FEET, TO THE SOUTHEASTERLY CORNER OF LOT 1, BLOCK 1 OF SAID SAID PENDLETON SUBDIVISION;

THENCE ON THE EASTERLY LINE SAID LOT 1, N01°10'01"E A DISTANCE OF 651.86 FEET TO THE NORTHEASTERLY CORNER OF SAID LOT 1, ALSO BEING A POINT ON THE EXISTING BOUNDARY OF THE CITY OF COLORADO SPRINGS AS ANNEXED IN ORDINANCE NO. _____ RECORDED UNDER RECEPTION NO. _____;

THENCE ON SAID EXISTING CITY BOUNDARY, S69°22'26"E A DISTANCE OF 922.38 FEET, TO THE POINT OF BEGINNING.

CONTAINING A CALCULATED AREA OF 430,405 SQUARE FEET OR 9.8807 ACRES.

PROPERTY DESCRIPTION STATEMENT

I, JARROD ADAMS, A PROFESSIONAL LAND SURVEYOR LICENSED IN THE STATE OF COLORADO, DO HEREBY STATE THAT THE ABOVE PROPERTY DESCRIPTION AND ATTACHED EXHIBIT WERE PREPARED UNDER MY RESPONSIBLE CHARGE, AND ON THE BASIS OF MY KNOWLEDGE, INFORMATION AND BELIEF, ARE CORRECT.

JARROD ADAMS, PROFESSIONAL LAND SURVEYOR
COLORADO NO. 38252
FOR AND ON BEHALF OF JR ENGINEERING, LLC



EXHIBIT B
SPECIAL WARRANTY DEED AND IRREVOCABLE CONSENT
TO THE APPROPRIATION, WITHDRAWAL AND USE OF GROUNDWATER
Hope Chapel Addition No. 1 Annexation

Hope Chapel of Colorado Springs, a Colorado Nonprofit Corporation ("Grantor(s)"), whose address is 5740 N. Academy Blvd., Colorado Springs, Colorado, 80918 in consideration of the benefits received pursuant to the Hope Chapel Addition No. 2 Annexation Agreement dated _____ ("Annexation Agreement"), which is executed by Grantor(s) concurrently with this Special Warranty Deed, and other good and valuable consideration, the receipt and sufficiency of which is hereby acknowledged, sell and convey to the City of Colorado Springs, Colorado ("Grantee"), whose address is 30 S. Nevada Avenue, Colorado Springs, CO 80903, all right, title, and interest in and to Grantor's water and water rights including all groundwater underlying or appurtenant to and used upon the property described in Exhibit A ("Property") and any and all other water rights used on or appurtenant to the Property collectively referred to as the "Water Rights", together with the sole and exclusive right to use the Water Rights and all rights of ingress and egress required by the Grantee to appropriate, withdraw and use the Water Rights; the reversion and reversions, remainder and remainders, rents, issues and profits thereof, and all the estate, right, title, interest, claim and demand whatsoever of the Grantor, either in law or equity, of, in and to the Water Rights. The Water Rights include but are not limited to those described in *Exhibit B*.

Furthermore, pursuant to C.R.S. § 37-90-137(4) as now exists or may later be amended, Grantor(s), on behalf of Grantor(s) and any and all successors in title, hereby irrevocably consent in perpetuity to the appropriation, withdrawal and use by Grantee of all groundwater underlying or appurtenant to and used upon the Property.

TO HAVE AND TO HOLD the said Water Rights above bargained and described, with the appurtenances, unto the Grantee, its heirs and assigns forever. The Grantor, for itself, its heirs, personal representatives, successors and assigns does covenant and agree that it shall and will WARRANT AND FOREVER DEFEND the above bargained Water Rights in the quiet and peaceable possession of the Grantee, its heirs and assigns, against all and every person or persons claiming the whole or any part thereof, by, through or under the Grantor, but not otherwise.

This Special Warranty Deed and the consent granted herein shall be effective upon the date of the City of Colorado Springs-City Council's final approval of the Annexation Agreement.

Executed this 24th day of APRIL, 2023.

GRANTOR(s):

By: 


Name: William H. Gross

Its: Secretary/Treasurer

STATE OF Colorado)
) ss.
COUNTY OF El Paso)

The foregoing instrument was acknowledged before me this 24th day of April, 2023,
by William H. Gross, Grantor.

Witness my hand and official seal.
My Commission Expires: September 15, 2026



(SEAL)

Notary Public

A handwritten signature in blue ink that reads "G. Egbert".

Accepted by the City of Colorado Springs:

By: _____ this _____ day of _____, 20____
Real Estate Services Manager

By: _____ this _____ day of _____, 20____.
Colorado Springs Utilities System Extensions Manager

Approved as to Form:

By: _____ Date: _____
Office of the City Attorney

Exhibit A
LEGAL DESCRIPTION

To the
Special Warranty Deed and Irrevocable Consent to the Appropriation, Withdrawal and Use of Groundwater
executed by Hope Chapel of Colorado Springs, a Colorado nonprofit corporation, Grantor(s) on



LEGAL DESCRIPTION ANNEXATION NO. 2

A PARCEL OF LAND LOCATED IN THE NORTHWEST QUARTER OF SECTION 28, TOWNSHIP 12 SOUTH, RANGE 66 WEST OF THE 6TH P.M., COUNTY OF EL PASO, STATE OF COLORADO, BEING MORE PARTICULARLY DESCRIBED AS FOLLOWS:

BASIS OF BEARINGS: THE NORTH LINE OF THE NORTHEAST QUARTER OF SECTION 28, TOWNSHIP 12 SOUTH, RANGE 66 WEST OF THE 6TH P.M., MONUMENTED AT NORTHEAST CORNER OF SECTION 28 BY A 3-1/4" ALUMINUM CAP STAMPED "LS 10956", AND AT THE NORTH QUARTER OF SECTION 28 BY A 1-1/2" BRASS CAP STAMPED "LS 2078". SAID LINE BEARS N89°12'01"E AS REFERENCED TO COLORADO STATE PLANE CENTRAL ZONE.

COMMENCING AT THE NORTH QUARTER CORNER OF SECTION 28, TOWNSHIP 12 SOUTH, RANGE 66 WEST OF THE 6TH P.M.

THENCE ON THE WEST LINE OF THE NORTHEAST QUARTER OF SECTION 28 S00°15'22"E A DISTANCE OF 775.31 FEET, TO A POINT ON THE CENTERLINE OF VACATED BURGESS ROAD RECORDED IN BOOK 3173 AT PAGE 561 IN THE RECORDS OF THE EL PASO COUNTY CLERK AND RECORDER, SAID POINT BEING THE POINT OF BEGINNING;

THENCE ON THE CENTERLINE OF SAID VACATED BURGESS ROAD, THE FOLLOWING FOUR (4) COURSES:

1. N83°53'46"W A DISTANCE OF 87.08 FEET;
2. S71°12'16"W A DISTANCE OF 222.56 FEET;
3. S50°22'37"W A DISTANCE OF 224.95 FEET;
4. S69°45'31"W A DISTANCE OF 234.36 FEET;

THENCE S20°14'29"E A DISTANCE OF 30.21 FEET, TO A POINT ON THE NORTHERLY RIGHT-OF-WAY LINE OF OLD RANCH ROAD AS RECORDED IN BOOK 2288 AT PAGE 416, SAID POINT BEING A POINT OF NON-TANGENT CURVE;

THENCE ON SAID NORTHERLY RIGHT-OF-WAY LINE, THE FOLLOWING TWO (2) COURSES:

1. ON THE ARC OF A CURVE TO THE LEFT WHOSE CENTER BEARS N06°41'58"W, HAVING A RADIUS OF 3779.80 FEET, A CENTRAL ANGLE OF 06°04'21" AND AN ARC LENGTH OF 400.60 FEET, TO A POINT OF NON-TANGENT;
2. N78°42'12"E A DISTANCE OF 291.84 FEET, TO A POINT ON THE WEST LINE OF THE NORTHEAST QUARTER OF SAID SECTION 28;

THENCE ON SAID WEST LINE, ALSO BEING ON THE EXISTING BOUNDARY OF THE CITY OF COLORADO SPRINGS AS ANNEXED IN ORDINANCE NO. 82-138 RECORDED IN BOOK 3619 AT PAGE 807 S00°15'22"E A DISTANCE OF 81.51 FEET, TO A POINT ON THE SOUTHERLY RIGHT-OF-WAY LINE OF OLD RANCH ROAD;

THENCE ON SAID SOUTHERLY RIGHT-OF-WAY LINE, THE FOLLOWING TWO (2) COURSES:

1. S78°42'12"W A DISTANCE OF 275.21 FEET, TO A POINT OF NON-TANGENT CURVE;
2. ON THE ARC OF A CURVE TO THE RIGHT WHOSE CENTER BEARS N12°45'23"W, HAVING A RADIUS OF 3859.80 FEET, A CENTRAL ANGLE OF 06°31'24" AND AN ARC LENGTH OF 439.46 FEET, TO A POINT OF NON-TANGENT ON THE EASTERLY RIGHT-OF-WAY LINE OF OTERO ROAD;

**EXHIBIT A
LEGAL DESCRIPTION CONT**

THENCE N84°39'27"W A DISTANCE OF 60.18 FEET, TO THE INTERSECTION OF THE SOUTHERLY RIGHT-OF-WAY LINE OF OLD RANCH ROAD AND THE WESTERLY RIGHT-OF-WAY LINE OF OTERO ROAD AS DEDICATED IN THE HUNSINGER SUBDIVISION RECORDED UNDER RECEPTION NO. 219714405, SAID POINT BEING A POINT OF NON-TANGENT CURVE;

THENCE ON THE SOUTHERLY RIGHT-OF-WAY LINE OF SAID OLD RANCH ROAD, THE FOLLOWING TWO (2) COURSES:

1. ON THE ARC OF A CURVE TO THE RIGHT WHOSE CENTER BEARS N13°06'00"W, HAVING A RADIUS OF 713.23 FEET, A CENTRAL ANGLE OF 09°51'23" AND AN ARC LENGTH OF 122.69 FEET, TO A POINT OF TANGENT;
2. S86°45'22"W A DISTANCE OF 917.53 FEET, TO A POINT ON THE EXISTING BOUNDARY OF THE CITY OF COLORADO SPRINGS AS ANNEXED IN ORDINANCE NO. 98-147 RECORDED UNDER RECEPTION NO. 099182724;

THENCE ON SAID EXISTING BOUNDARY, N01°31'39"W A DISTANCE OF 83.19 FEET, TO A POINT ON THE EXISTING BOUNDARY OF THE CITY OF COLORADO SPRINGS AS ANNEXED IN ORDINANCE 82-151 RECORDED IN BOOK 3631 AT PAGE 143;

THENCE ON SAID EXISTING BOUNDARY, N86°56'12"E A DISTANCE OF 98.77 FEET; TO THE SOUTHWESTERLY CORNER OF PENDLETON SUBDIVISION RECORDED UNDER RECEPTION NO. 719174;

THENCE DEPARTING SAID EXISTING BOUNDARY, ON THE SOUTHERLY LINE OF SAID PENDLETON SUBDIVISION, N86°45'22"E A DISTANCE OF 827.53 FEET, TO THE SOUTHEASTERLY CORNER OF LOT 1, BLOCK 1 OF SAID SAID PENDLETON SUBDIVISION;

THENCE ON THE EASTERLY LINE SAID LOT 1, N01°10'01"E A DISTANCE OF 651.86 FEET TO THE NORTHEASTERLY CORNER OF SAID LOT 1, ALSO BEING A POINT ON THE EXISTING BOUNDARY OF THE CITY OF COLORADO SPRINGS AS ANNEXED IN ORDINANCE NO. _____ RECORDED UNDER RECEPTION NO. _____;

THENCE ON SAID EXISTING CITY BOUNDARY, S69°22'26"E A DISTANCE OF 922.38 FEET, TO THE POINT OF BEGINNING.

CONTAINING A CALCULATED AREA OF 430,405 SQUARE FEET OR 9.8807 ACRES.

PROPERTY DESCRIPTION STATEMENT

I, JARROD ADAMS, A PROFESSIONAL LAND SURVEYOR LICENSED IN THE STATE OF COLORADO, DO HEREBY STATE THAT THE ABOVE PROPERTY DESCRIPTION AND ATTACHED EXHIBIT WERE PREPARED UNDER MY RESPONSIBLE CHARGE, AND ON THE BASIS OF MY KNOWLEDGE, INFORMATION AND BELIEF, ARE CORRECT.

JARROD ADAMS, PROFESSIONAL LAND SURVEYOR
COLORADO NO. 38252
FOR AND ON BEHALF OF JR ENGINEERING, LLC



Exhibit B

To the
Special Warranty Deed and Irrevocable Consent to the Appropriation, Withdrawal and Use of Groundwater
executed (Owners), Grantor(s) on _____.

Decreed Groundwater Rights

Case No. N/A

Court: N/A

Source: N/A

Amount: N/A

Date of Decree: N/A

Name of Owner: N/A

Permitted Groundwater

Permit No. 119256

Date of Permit: April 20, 1981

Source: Denver aquifer

Amount: 1.0 annual acre-foot

Name of Owner: James R. DeVoy

Legal Description of Well or other structure: NE $\frac{1}{4}$ NW $\frac{1}{4}$ Section 28, Township 12 South, Range 66 West of the 6th
P.M., approximately 670 feet from the North Section line, and 2115 feet from the West section line, located at 2210
Old Ranch Road, Colorado Springs, CO 80908.

Surface Water Rights

Name of Water Right: N/A

Case No. N/A

Court: N/A

Source: N/A

Amount: N/A

Date of Decree: N/A

Name of Owner: N/A