



Planning and Community Development
2880 International Cir. Suite 110
Colorado Springs, CO 80910

DENVER CO 802

30 MAY 2024 PM 9 L

FIRST CLASS

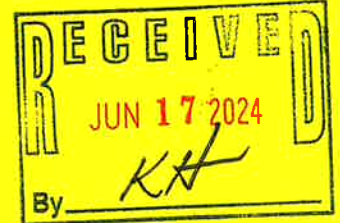


US POSTAGE IMPITNEY BOWES



ZIP 80910 \$ 000.64⁰
02 7H
0001332609 MAY 28 2024


5205209003
VICTORIA PANCOST TRUST
6225 MOORFIELD AVE
COLORADO SPRINGS, CO 80919



NIXIE S71 FE 1 8006/14/24

RETURN TO SENDER
ATTEMPTED - NOT KNOWN
UNABLE TO FORWARD

BC: 80910610799 *2278-03562-30-37



NOTICE OF LA

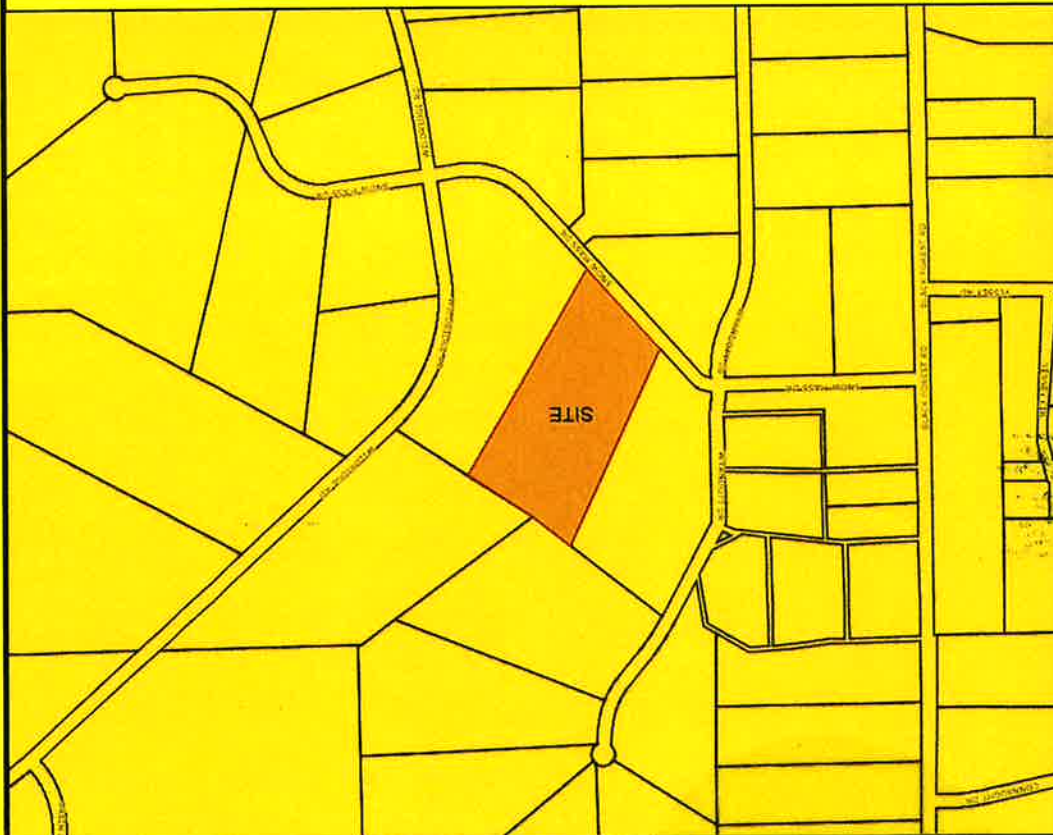
ANK

80910610799
0001332609

COPYRIGHT 2022 by the Board of County Commissioners, El Paso County, Colorado. All rights reserved. No part of this document or data contained herein may be reproduced, used in preparing derivative products, or distributed without the specific written approval of the Board of County Commissioners, El Paso County, Colorado. This document was prepared from the best data available at the time of printing. El Paso County, Colorado, makes no claim as to the completeness or accuracy of the data contained hereon.



Please report any parcel discrepancies to:
El Paso County Assessor
1675 W. Garden of the Gods Rd.
Colorado Springs, CO 80907
(719) 520-6600



EL PASO COUNTY
PARCEL INFORMATION
FILE NO.: VR243
PARCEL NO.: 5205209004
OWNER: Alan & Judith Greaves
ADDRESS: 7030 SNOW MASS DR.
COLORADO SPRINGS, CO 80908

EL PASO COUNTY
COLORADO

Meggan Herington, AICP, Executive Director
El Paso County Planning & Community Development
O: 719-520-6300
MegganHerington@elpasoco.com
2880 International Circle, Suite 110
Colorado Springs, CO 80910

Board of County Commissioners
Holly Williams, District 1
Carrie Geitner, District 2
Stan VanderWerf, District 3
Longinos Gonzalez, Jr., District 4
Cami Bremer, District 5

5/28/2024

To Whom It May Concern:

This letter is to inform you that an application for a proposed land-use project occurring in your area has been received by Planning & Community Development (PCD). Please note that PCD will send additional notification prior to any future decision regarding this proposal. Details for the project are listed below.

PCD File No.: VR243, Greaves Vacation Replat

Project Description: A request to vacate Lot 13 and replat, creating two 5 acre lots. For more information, see the applicant's Letter of Intent within the EDARP project file (link below).

Property Owner(s):

Alan and Judith Greaves
3880 Inspiration Dr
Colorado Springs, CO 80917
homebuilder1@comcast.net
(610) 476-9485

Applicant/Representative:

M.V.E., Inc., c/o Dave Gorman
1903 Lelaray Street, Suite 200
Colorado Springs, CO 80909
daveg@mvecivil.com
(719) 635-5736

Tax ID/Parcel No.: 5205209004

Location of Project: 7030 SNOW MASS DR. COLORADO SPRINGS, CO 80908.

Zoning District: RR-5 (Residential Rural)

Land Size: 10.34 acres

View project documents online (EDARP): <https://epcdevplanreview.com/Public/ProjectDetails/191624>

If you have questions/concerns regarding the proposal, please contact me using the information below.

Respectfully,



Joe Letke - Planner
El Paso County Planning & Community Development
(719) 520-7964
JoeLetke@elpasoco.com