

Roll

Steve Schleiker
10/25/2023 10:15:23 AM
Doc \$0.00
Rec \$0.00

El Paso County, CO

223089446

RESOLUTION NO. 23-371

BOARD OF COUNTY COMMISSIONERS
COUNTY OF EL PASO, STATE OF COLORADO

RESOLUTION TO APPROVE APPLICATION FOR FINAL ACCEPTANCE OF CERTAIN STREETS WITHIN CREEKSIDE AT LORSON RANCH FILING NO. 1 INTO THE EL PASO COUNTY ROAD MAINTENANCE SYSTEM.

WHEREAS, the Board of County Commissioners of El Paso County, Colorado, has received an application for final acceptance of certain streets located within the unincorporated area of El Paso County, more particularly described herein, for addition and maintenance into the El Paso County Highway System; and

WHEREAS, the same have been inspected by El Paso County, and the investigations reveal the County should accept and maintain such streets;

NOW, THEREFORE, BE IT RESOLVED the Board of County Commissioners of El Paso County, Colorado, hereby approves the final acceptance for maintenance of streets within the unincorporated area of El Paso County as described in Exhibit A, which is attached hereto and incorporated by reference, effective as of this date.

DONE THIS 24th day of OCTOBER, 2023, at Colorado Springs, Colorado.

BOARD OF COUNTY COMMISSIONERS
OF EL PASO COUNTY, COLORADO



By: 
Vice CHAIR



EL PASO COUNTY

COLORADO

APPLICATION FOR FINAL ACCEPTANCE INTO THE EL PASO COUNTY MAINTENANCE SYSTEM

SUBDIVISION CREEKSIDE AT LORSON RANCH F1 PLAT 14514
 APPLICANT LORSON LL NOMINEE R - T - S
 DATE PLAT RECORDED 5/14/2020 65-15-23
 FILE REFERENCE SF-19-013 BOCC HEARING 10/24/23

NOTES

ROAD NO.	ROAD NAME	FROM	TO	LENGTH FT/MI	ROW WIDTH	SURFACE TYPE	SURF WIDTH	F/F CG	CURB TYPE
4287	STINGRAY LN	KALAMA DR	END	125'/0.02 mi	50'	4.5" HMA/11" CTS	30'	34'	A
4300	LORSON BD	END	TENSAS DR	357'/0.07 mi	80'	4.5" HMA/11" CTS	40'	44'	A
4300	LORSON BD	TENSAS DR	KEARSARGE DR	770'/0.15 mi	80'	4.5" HMA/11" CTS	40'	44'	A
4300	LORSON BD	KEARSARGE DR	OLD GLORY DR	1206'/0.23 mi	80'	4.5" HMA/11" CTS	40'	44'	A
4300	LORSON BD	OLD GLORY DR	55 FT E OF STINGRAY LN	751'/0.14 mi	80'	4.5" HMA/11" CTS	40'	44'	A
4343	KEARSARGE DR	CASTOR DR	LORSON BD	216'/0.04 mi	50'	4.5" HMA/11" CTS	30'	34'	A
4549	TENSAS DR	CASTOR DR	LORSON BD	174'/0.03 mi	50'	4.5" HMA/11" CTS	30'	34'	A
4551	YAZOO DR	CDS	CASTOR DR	278'/0.05 mi	50'	4.5" HMA/11" CTS	30'	32'	C
4553	MAIDFORD DR	CDS	CASTOR DR	429'/0.08 mi	50'	4.5" HMA/11" CTS	30'	32'	C



EL PASO

COUNTY

COLORADO

APPLICATION FOR FINAL ACCEPTANCE INTO THE EL PASO COUNTY MAINTENANCE SYSTEM

SUBDIVISION CREEKSIDE AT LORSON RANCH F1 PLAT 14514

APPLICANT LORSON LL NOMINEE R - T - S DATE PLAT RECORDED 5/14/2020

FILE REFERENCE SF-19-013 BOCC HEARING 10/24/23

NOTES

ROAD NO.	ROAD NAME	FROM	TO	LENGTH FT/MI	ROW WIDTH	SURFACE TYPE	SURF WIDTH	F/F CG	CURB TYPE
4555	ALSEA DR	CASTOR DR	KALAMA DR	240'/0.05 mi	50'	4.5" HMA/11" CTS	30'	32'	C
4557	TOMOKA DR	CASTOR DR	KALAMA DR	220'/0.04 mi	50'	4.5" HMA/11" CTS	30'	32'	C
4560	CASTOR DR	CDS	WINNICUT DR	204'/0.04 mi	50'	4.5" HMA/11" CTS	30'	32'	C
4560	CASTOR DR	WINNICUT DR	TENSAS DR	679'/0.13 mi	50'	4.5" HMA/11" CTS	30'	32'	C
4560	CASTOR DR	TENSAS DR	WINNICUT DR	175'/0.03 mi	50'	4.5" HMA/11" CTS	30'	32'	C
4560	CASTOR DR	WINNICUT DR	YAZOO DR	494'/0.09 mi	50'	4.5" HMA/11" CTS	30'	32'	C
4560	CASTOR DR	YAZOO DR	KEARSARGE DR	191'/0.04 mi	50'	4.5" HMA/11" CTS	30'	32'	C
4560	CASTOR DR	KEARSARGE DR	ALSEA DR	1042'/0.2 mi	50'	4.5" HMA/11" CTS	30'	32'	C
4560	CASTOR DR	ALSEA DR	MAIDFORD DR	213'/0.04 mi	50'	4.5" HMA/11" CTS	30'	32'	C

EL PASO



COUNTY

COLORADO

APPLICATION FOR FINAL ACCEPTANCE INTO THE EL PASO COUNTY MAINTENANCE SYSTEM

SUBDIVISION CREEKSIDE AT LORSON RANCH F1 PLAT 14514
 APPLICANT LORSON LL NOMINEE DATE PLAT RECORDED 5/14/2020
 FILE REFERENCE SF-19-013 BOCC HEARING 10/24/23

R - T - S
 65-15-23

NOTES

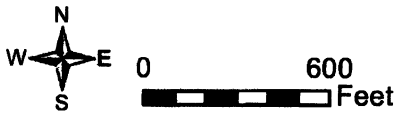
ROAD NO.	ROAD NAME	FROM	TO	LENGTH FT/MI	ROW WIDTH	SURFACE TYPE	SURF WIDTH	F/F CG	CURB TYPE
4560	CASTOR DR	MAIDFORD DR	TOMOKA DR	875'/0.17 mi	50'	4.5" HMA/11" CTS	30'	32'	C
4562	WINNICUT DR	CASTOR DR	CASTOR DR	854'/0.16 mi	50'	4.5" HMA/11" CTS	30'	32'	C
4564	KALAMA DR	ALSEA DR	STINGRAY LN	827'/0.16 mi	50'	4.5" HMA/11" CTS	30'	32'	C
4564	KALAMA DR	STINGRAY LN	TOMOKA DR	297'/0.06 mi	50'	4.5" HMA/11" CTS	30'	32'	C
				TOTAL LENGTH ACCEPTED	10617'	2.02 mi			

APPROVALS

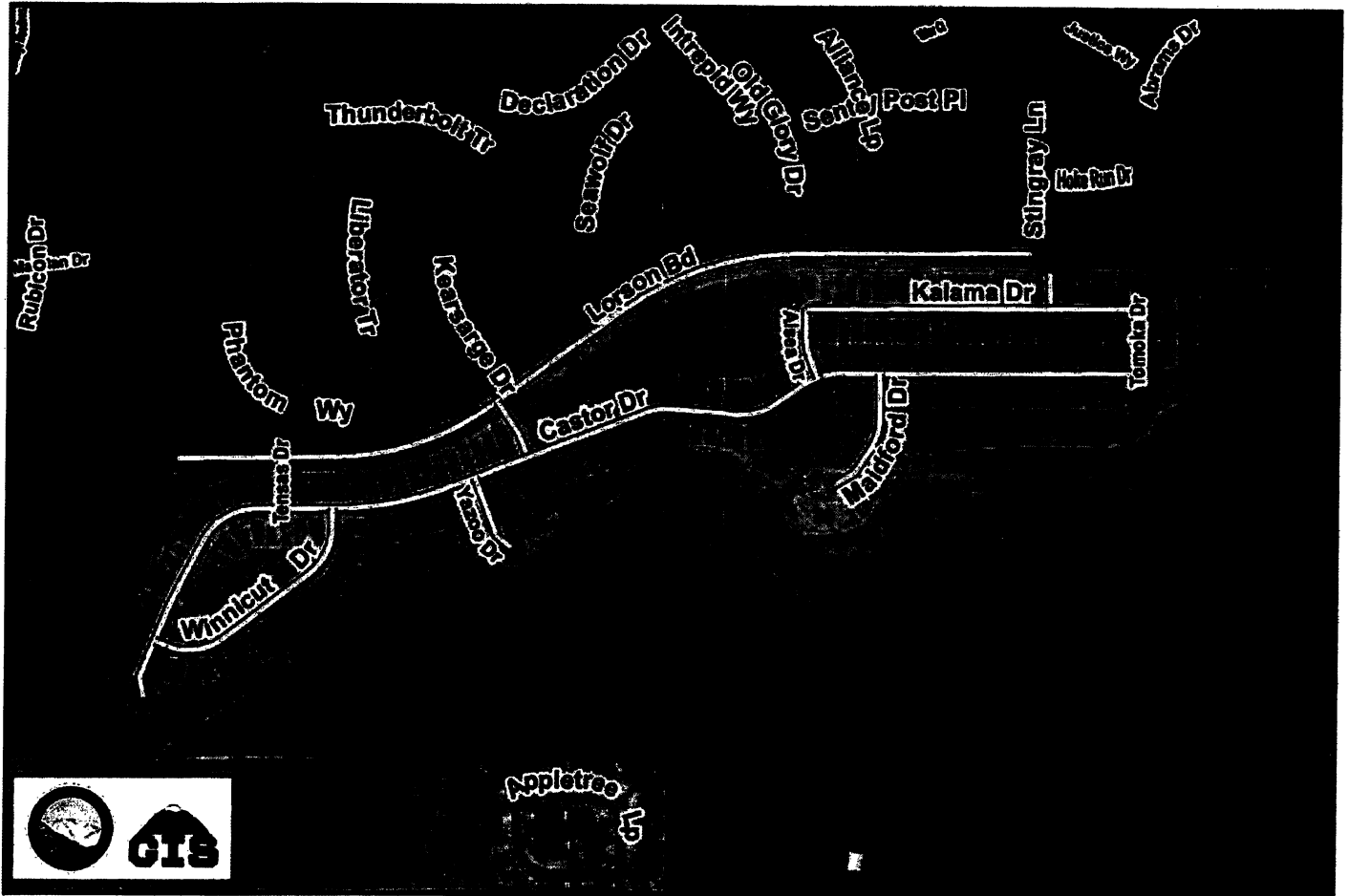
BK ASSET SYSTEMS SUPERVISOR
BW INSPECTION SUPERVISOR
Mtt PCD DIRECTOR

ACCEPTANCE RECOMMENDED

[Signature]
 COUNTY ENGINEER
[Signature]
 PUBLIC WORKS DIRECTOR



**Creekside at Lorson Ranch F1 - Map 1 of 3
Final Acceptance, Plat 14514**



Lorson Bd
From End
(NE) Northeast
to Tensas Dr
Approx. Length: 357' - 0.07 mi

Winnicut Dr
From Castor Dr
(NE) Northeast
to Castor Dr
Approx. Length: 854' - 0.16 mi

Lorson Bd
From Tensas Dr
(NE) Northeast
to Kearsarge Dr
Approx. Length: 770' - 0.15 mi

Maidford Dr
From Cds
(N) North
to Castor Dr
Approx. Length: 429' - 0.08 mi

Lorson Bd
From Kearsarge Dr
(E) East
to Old Glory Dr
Approx. Length: 1206' - 0.23 mi

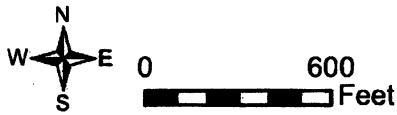
Tensas Dr
From Castor Dr
(N) North
to Lorson Bd
Approx. Length: 174' - 0.03 mi

Lorson Bd
From Old Glory Dr
(E) East
to 55 ft E of Stingray Ln
Approx. Length: 751' - 0.14 mi

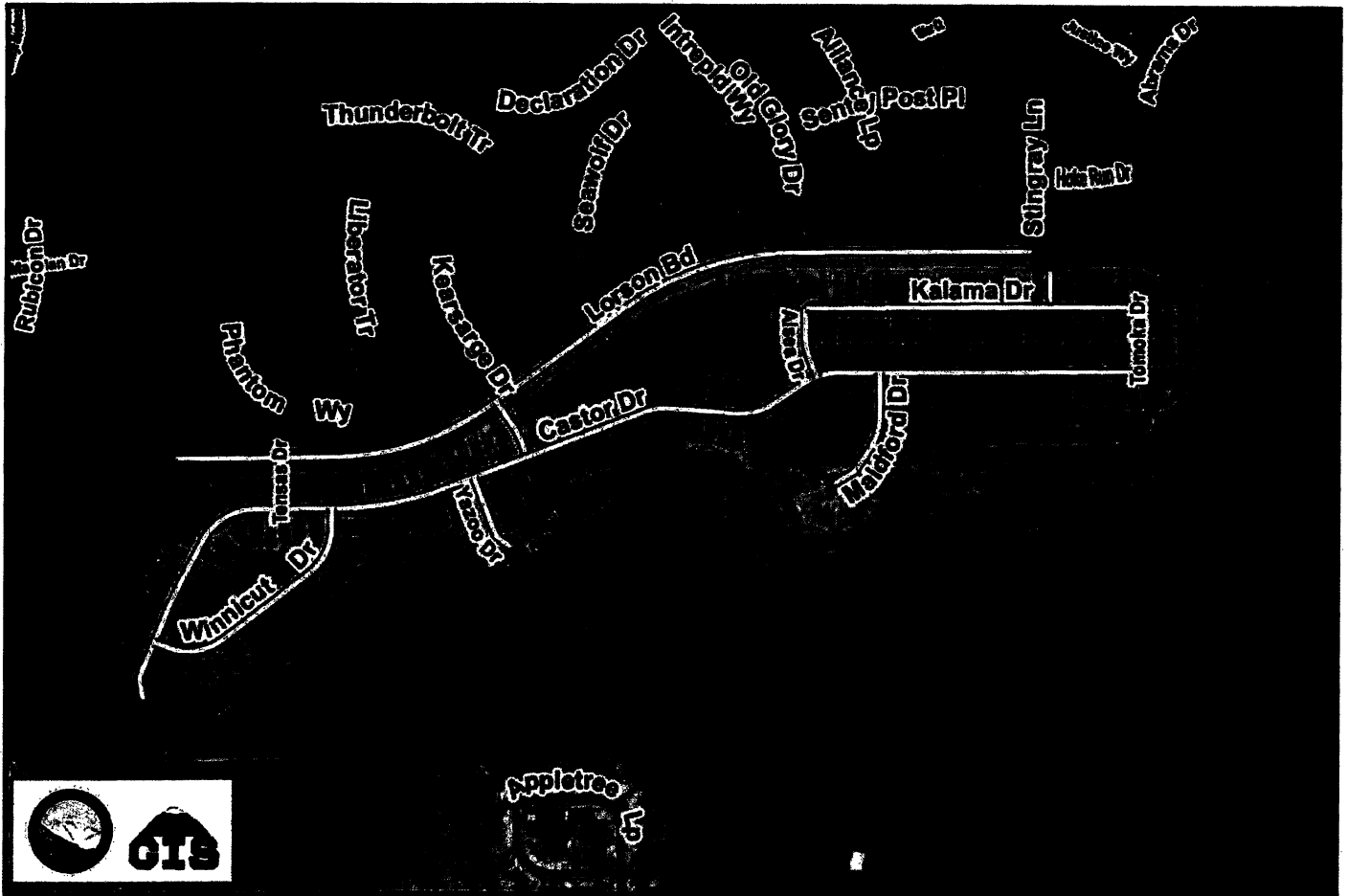
Yazoo Dr
From Cds
(N) North
to Castor Dr
Approx. Length: 278' - 0.05 mi

Legend

- Roads Accepted for Maint
- Paved and Maintained
- Gravel and Maintained
- Not Accepted for Maintenance
- Private Roads - Private Maintenance
- Other Government Maintenance
- Future Roads and Proposed Roads
- Creekside at Lorson Ranch F1
- Parcels



**Creekside at Lorson Ranch F1 - Map 2 of 3
Final Acceptance, Plat 14514**



Castor Dr
From Cds
(N) North
to Winnicut Dr
Approx. Length: 204' - 0.04 mi

Castor Dr
From Yazoo Dr
(NE) Northeast
to Kearsarge Dr
Approx. Length: 191' - 0.04 mi

Castor Dr
From Winnicut Dr
(NE) Northeast
to Tensas Dr
Approx. Length: 679' - 0.13 mi

Castor Dr
From Kearsarge Dr
(NE) Northeast
to Alesia Dr
Approx. Length: 1042' - 0.20 mi

Castor Dr
From Tensas Dr
(E) East
to Winnicut Dr
Approx. Length: 175' - 0.03 mi

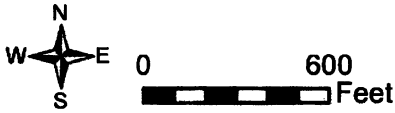
Castor Dr
From Alesia Dr
(E) East
to Maidford Dr
Approx. Length: 213' - 0.04 mi

Castor Dr
From Winnicut Dr
(E) East
to Yazoo Dr
Approx. Length: 494' - 0.09 mi

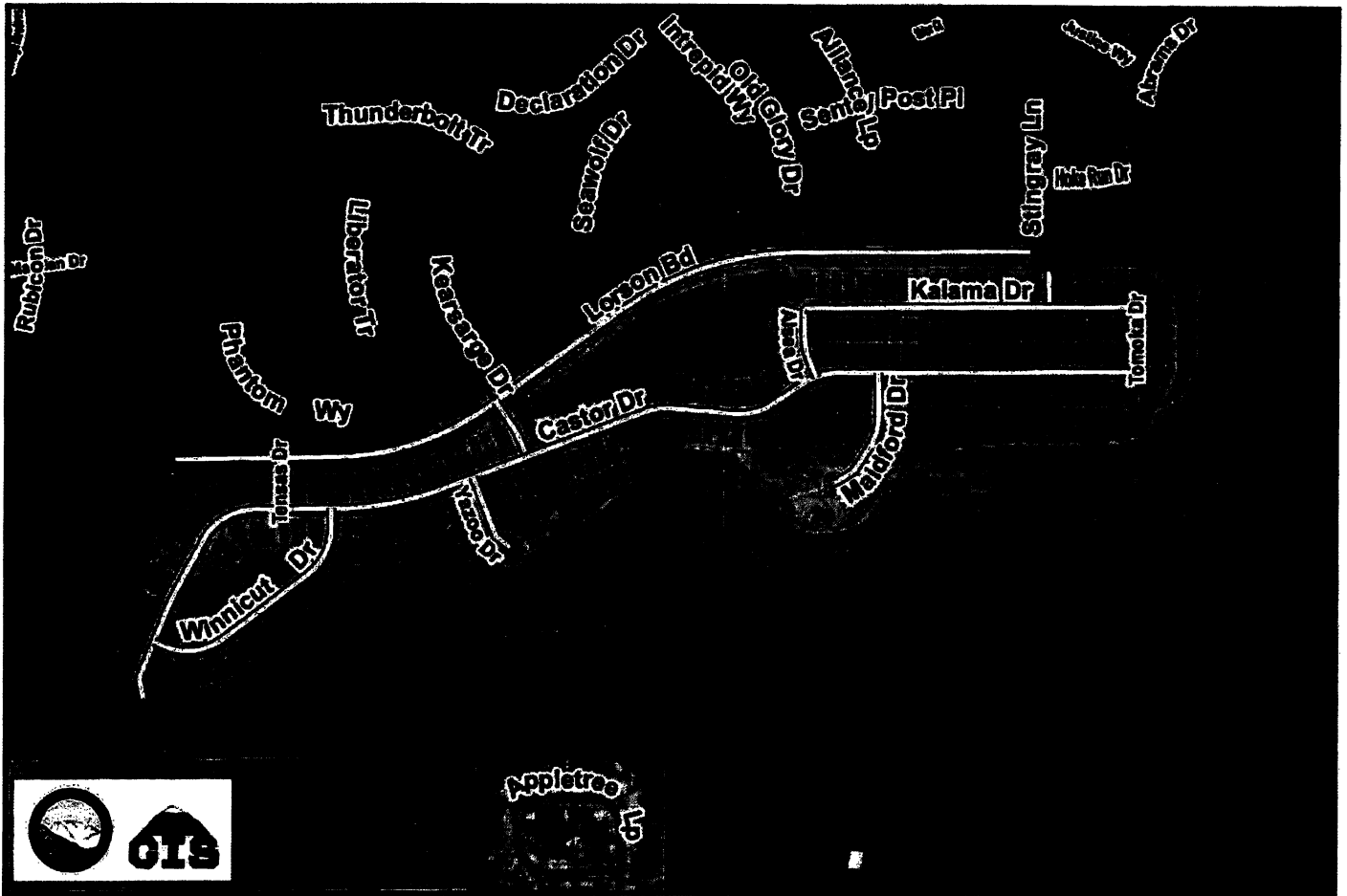
Castor Dr
From Maidford Dr
(E) East
to Tomoka Dr
Approx. Length: 875' - 0.17 mi

Legend

- Roads Accepted for Maint
- Paved and Maintained
- Gravel and Maintained
- Not Accepted for Maintenance
- Private Roads - Private Maintenance
- Other Government Maintenance
- Future Roads and Proposed Roads
- Creekside at Lorson Ranch F1
- Parcels



Creekside at Lorson Ranch F1 - Map 3 of 3
Final Acceptance, Plat 14514



Kearsarge Dr
From Castor Dr
(N) North
to Lorson Bd
Approx. Length: 216' - 0.04 mi

Tomoka Dr
From Castor Dr
(N) North
to Kalamia Dr
Approx. Length: 220' - 0.04 mi

Stingray Ln
From Kalamia Dr
(N) North
to 0.01 mi S of Lorson Bd
Approx. Length: 125' - 0.02 mi

Alsea Dr
From Castor Dr
(N) North
to Kalamia Dr
Approx. Length: 239' - 0.05 mi

Kalamia Dr
From Alsea Dr
(E) East
to Stingray Ln
Approx. Length: 827' - 0.16 mi

Kalamia Dr
From Stingray Ln
(E) East
to Tomoka Dr
Approx. Length: 297' - 0.06 mi

Legend

- Roads Accepted for Maint
- Paved and Maintained
- Gravel and Maintained
- Not Accepted for Maintenance
- Private Roads - Private Maintenance
- Other Government Maintenance
- Future Roads and Proposed Roads
- Creekside at Lorson Ranch F1
- Parcels

Signature: Brad Walters
Brad Walters (Oct 10, 2023 07:29 MDT)
Email: bradwalters@elpasoco.com

Signature: Brian Kay
Brian Kay (Sep 24, 2023 19:13 MDT)
Email: briankay@elpasoco.com

Signature: Meggan Herington
Meggan Herington (Sep 20, 2023 16:39 MDT)
Email: MegganHerington@elpasoco.com