

STERLING RANCH FILING NO.2

COUNTY OF EL PASO, STATE OF COLORADO

STREET IMPROVEMENT PLAN

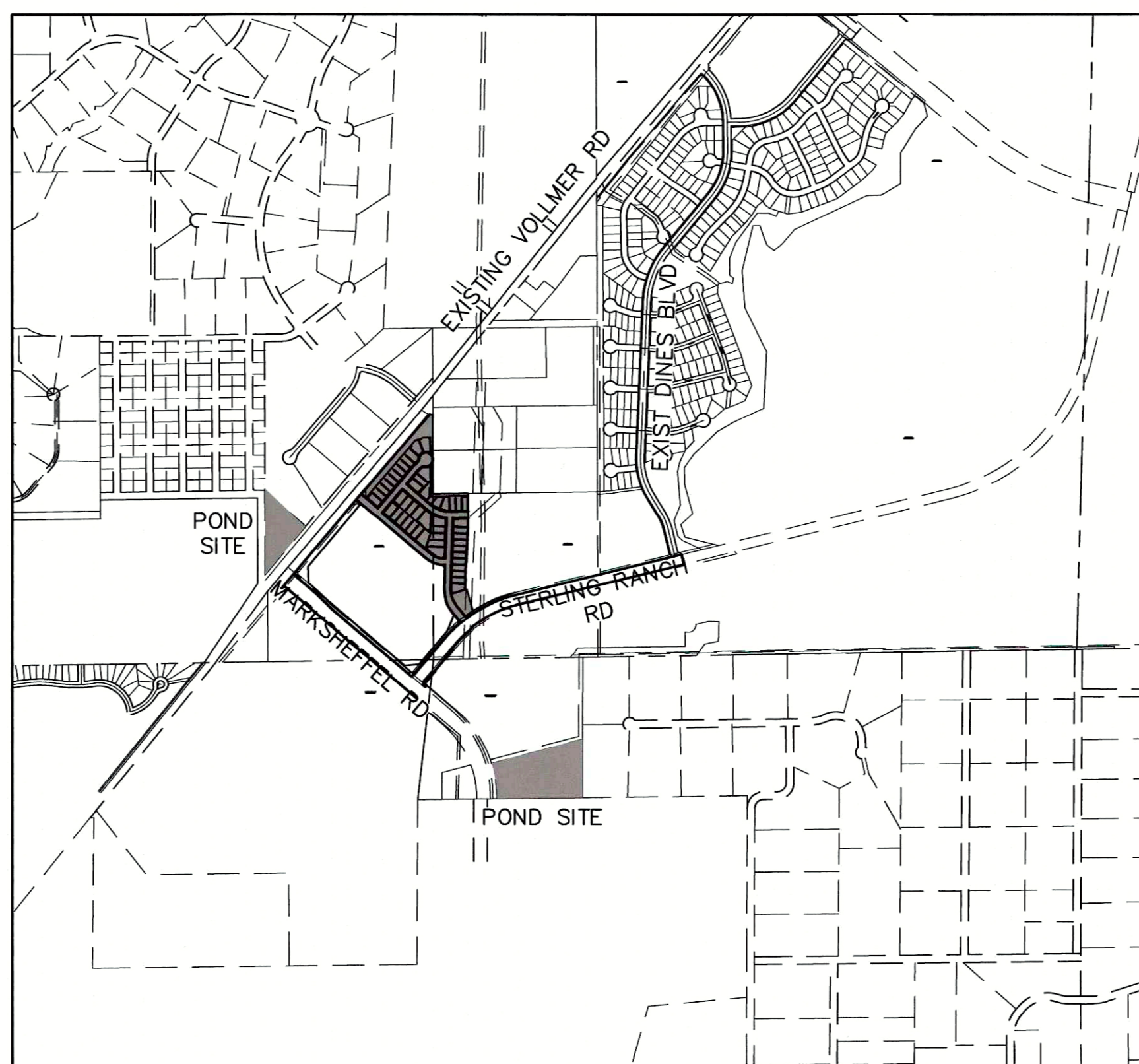
APRIL 2021
SF-20-015

AGENCIES

OWNER/DEVELOPER:	SR LAND, LLC 20 BOULDER CRESCENT, SUITE 201 COLORADO SPRINGS, CO 80903 JAMES F. MORLEY (719) 471-1742
CIVIL ENGINEER:	JR ENGINEERING, LLC 5475 TECH CENTER DRIVE COLORADO SPRINGS, CO 80919 MIKE BRAMLETT P.E. (303) 267-6240
COUNTY ENGINEERING:	EL PASO COUNTY PLANNING AND COMMUNITY DEVELOPMENT 2880 INTERNATIONAL CIRCLE, SUITE 110 COLORADO SPRINGS, CO 80910 JEFF RICE, P.E. (719) 520-6300
TRAFFIC ENGINEERING:	EL PASO COUNTY DEPARTMENT OF PUBLIC WORKS 3275 AKERS DRIVE COLORADO SPRINGS, CO 80922 JENNIFER IRVINE, P.E. (719) 520-6460
WATER RESOURCES:	STERLING RANCH METRO DISTRICT ENGINEERS JDS-HYDRO CONSULTANTS 545 E. PIKES PEAK AVE., SUITE 300 COLORADO SPRINGS, CO 80903 JOHN MCGINN (719) 668-8769
FIRE DISTRICT:	BLACK FOREST FIRE PROTECTION DISTRICT 11445 TEACHOUT ROAD COLORADO SPRINGS, CO 80908 CHIEF BRYAN JACK (719) 495-4300
ELECTRIC DEPARTMENT:	MOUNTAIN VIEW ELECTRIC 11140 E. WOODMEN ROAD FALCON, CO 80831 (719) 495-2283
COMMUNICATIONS:	QWEST COMMUNICATIONS (U.N.C.C. LOCATORS) (800) 922-1987 AT&T (LOCATORS) (719) 635-3674
GAS DEPARTMENT:	COLORADO SPRINGS UTILITIES 7710 DURANT DR. COLORADO SPRINGS, CO 80947 TIM WENDT (719) 668-3556
STORMWATER:	STORMWATER ENTERPRISE 30 S. NEVADA AVENUE, SUITE 401 COLORADO SPRINGS, CO 80903 (719)-385-5918
ELECTRIC DEPARTMENT:	MOUNTAIN VIEW ELECTRIC 11140 E. WOODMEN ROAD FALCON, CO 80831 (719)-495-2283
COMMUNICATIONS:	QWEST COMMUNICATIONS (U.N.C.C. LOCATORS) (800) 922-1987 AT&T (LOCATORS) (719) 635-3674
STORMWATER:	STORMWATER ENTERPRISE 30 S. NEVADA AVENUE, SUITE 401 COLORADO SPRINGS, CO 80903 (719)-385-5980
TRAFFIC:	TRAFFIC AND TRANSPORTATION ENGINEERING 30 S. NEVADA AV. COLORADO SPRINGS, CO 80903 (719)-385-5908
GAS:	STEPHEN BACON SR. ROW AGENT II COLORADO INTERSTATE GAS CO. (KINDER MORGAN) 2 N. NEVADA AVE. COLORADO SPRINGS, CO 80903 (719)-659-5936
GAS:	CRAIG KEIRSEY REAL ESTATE MAGELLAN MIDSTREAM PARTNERS, L.P. ONE WILLIAMS CENTER, OTC-8, TULSA, OK 74172 (918)-574-7986

BENCHMARKS

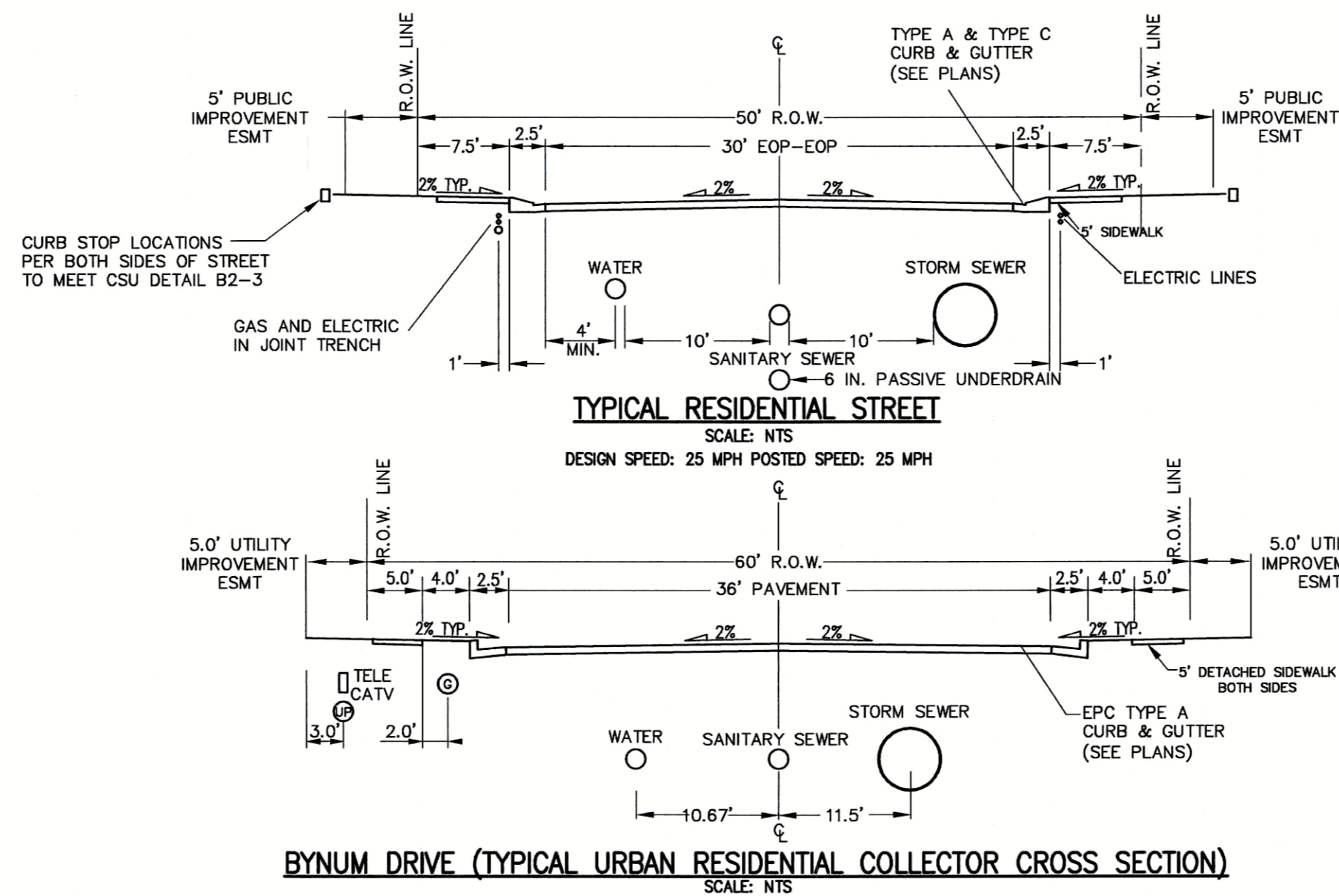
1. THE TOP OF AN ALUMINUM SURVEYORS CAP, STAMPED "9853", AT THE SOUTHEAST BOUNDARY CORNER OF BARBARICK SUBDIVISION
NORTHING = 411416.273
EASTING = 235167.071
ELEVATION = 7023.42
2. THE TOP OF A RED PLASTIC SURVEYORS CAP, ILLEGIBLE, AT THE NORTHWEST BOUNDARY CORNER OF PANNCE RANCHEROS SUBDIVISION
NORTHING = 411095.404
EASTING = 235052.131
ELEVATION = 7000.40
3. THE TOP OF A RED PLASTIC SURVEYORS CAP, STAMPED "38141", AT THE SOUTHWEST BOUNDARY CORNER OF BARBARICK SUBDIVISION
NORTHING = 411399.962
EASTING = 233849.817
ELEVATION = 7030.82



VICINITY MAP
SCALE: 1"=1,000'

SHEET INDEX

1	COVER
3-7	STREET IMPROVEMENT PLAN
8	SIGNAGE AND STRIPING PLAN
9	DETAILS



OWNER/DEVELOPER STATEMENT

I, THE OWNER/DEVELOPER HAVE READ AND WILL COMPLY WITH ALL OF THE REQUIREMENTS SPECIFIED IN THESE DETAILED PLANS AND SPECIFICATIONS.

James F. Morley 4/20/21
DATE
JAMES F. MORLEY

SR LAND, LLC
20 BOULDER CRESCENT, SUITE 201
COLORADO SPRINGS, CO 80903

EL PASO COUNTY STATEMENT

COUNTY PLAN REVIEW IS PROVIDED ONLY FOR GENERAL CONFORMANCE WITH COUNTY DESIGN CRITERIA. THE COUNTY IS NOT RESPONSIBLE FOR THE ACCURACY AND ADEQUACY OF THE DESIGN, DIMENSIONS, AND/OR ELEVATIONS WHICH SHALL BE CONFIRMED AT THE JOB SITE. THE COUNTY THROUGH THE APPROVAL OF THIS DOCUMENT ASSUMES NO RESPONSIBILITY FOR COMPLETENESS AND/OR ACCURACY OF THIS DOCUMENT.

FILED IN ACCORDANCE WITH THE REQUIREMENTS OF THE EL PASO COUNTY LAND DEVELOPMENT CODE, DRAINAGE CRITERIA MANUAL, VOLUMES 1 AND 2, AND ENGINEERING CRITERIA MANUAL AS AMENDED.

IN ACCORDANCE WITH ECM SECTION 1.12, THESE CONSTRUCTION DOCUMENTS WILL BE VALID FOR CONSTRUCTION FOR A PERIOD OF 2 YEARS FROM THE DATE SIGNED BY THE EL PASO COUNTY ENGINEER. IF CONSTRUCTION HAS NOT STARTED WITHIN THOSE 2 YEARS, THE PLANS WILL NEED TO BE RESUBMITTED FOR APPROVAL, INCLUDING PAYMENT OF REVIEW FEES AT THE PLANNING AND COMMUNITY DEVELOPMENT DIRECTORS DISCRETION.

JENNIFER IRVINE, P.E. DATE
COUNTY ENGINEER/ECM ADMINISTRATOR

ENGINEER'S STATEMENT

THESE DETAILED PLANS AND SPECIFICATIONS WERE PREPARED UNDER MY DIRECT SUPERVISION. SAID PLANS AND SPECIFICATIONS HAVE BEEN PREPARED ACCORDING TO THE CRITERIA ESTABLISHED BY THE COUNTY FOR DETAILED ROADWAY, DRAINAGE, GRADING AND EROSION CONTROL PLANS AND SPECIFICATIONS, AND SAID PLANS AND SPECIFICATIONS ARE IN CONFORMITY WITH APPLICABLE MASTER DRAINAGE PLANS AND MASTER TRANSPORTATION PLANS. SAID PLAN AND SPECIFICATIONS MEET THE PURPOSES FOR WHICH THE PARTICULAR ROADWAY AND DRAINAGE FACILITIES ARE DESIGNED AND ARE CORRECT TO THE BEST OF MY KNOWLEDGE AND BELIEF. I ACCEPT RESPONSIBILITY FOR ANY LIABILITY CAUSED BY ANY NEGLIGENT ACTS, ERRORS OR OMISSIONS ON MY PART IN PREPARATION OF THESE DETAILED PLANS AND SPECIFICATIONS.

Mike Bramlett 04/20/21
DATE
MIKE A. BRAMLETT, P.E.
COLORADO P.E. 32314
FOR AND ON BEHALF OF JR ENGINEERING, LLC

DISTRICT APPROVALS

THESE DOCUMENTS HAVE BEEN REVIEWED AND APPROVED FOR STORM DRAIN AND ASSOCIATED UTILITY SERVICE CONSTRUCTION.

James F. Morley 4/20/21
DATE
FOR AND ON BEHALF OF THE STERLING RANCH METRO DISTRICT

UNTIL SUCH TIME AS THESE DRAWINGS ARE APPROVED BY THE APPROPRIATE REVIEWING AGENCIES, JR ENGINEERING APPROVES THEIR USE ONLY FOR THE PURPOSES DESIGNATED BY WRITTEN AUTHORIZATION.
PREPARED FOR
SR LAND, LLC
20 BOULDER CRESCENT SUITE 201
COLORADO SPRINGS, CO 80903
JAMES F. MORLEY (719) 471-1742

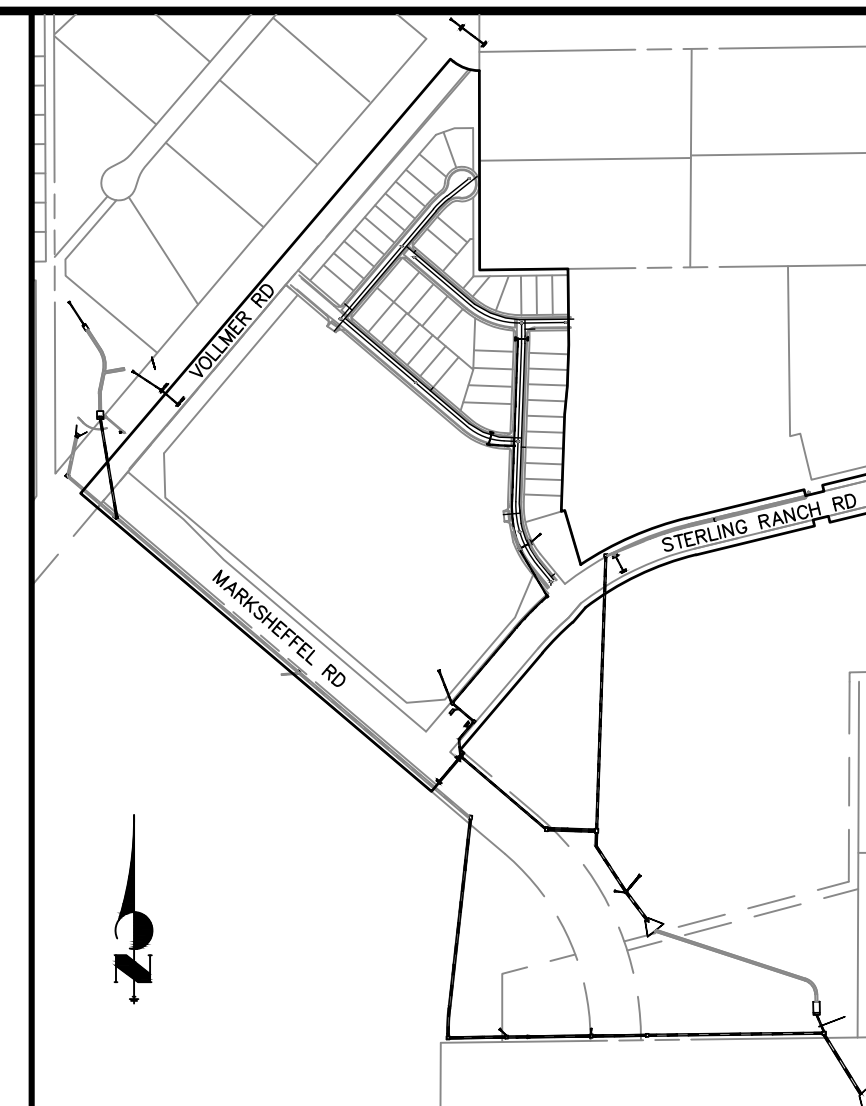
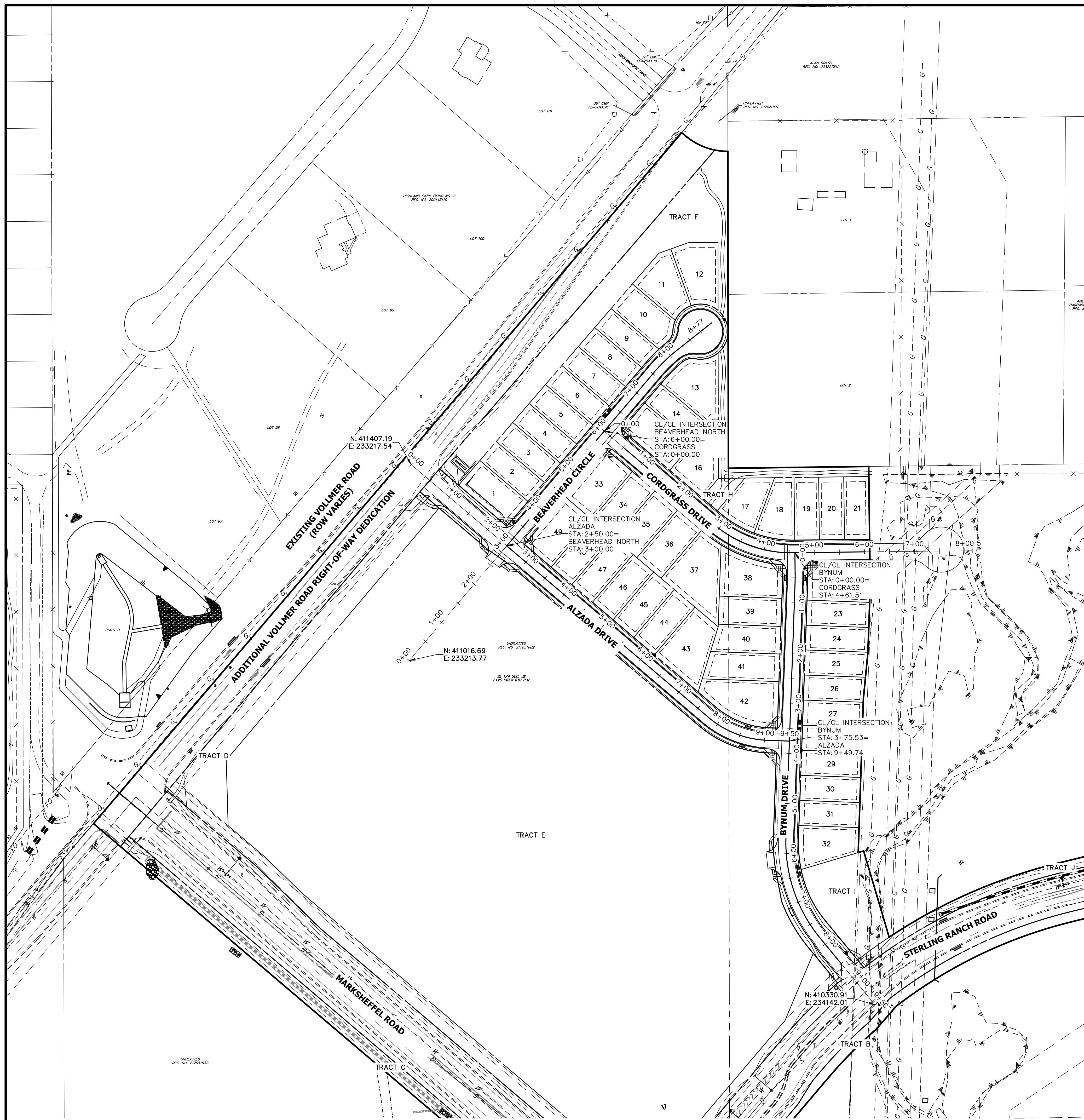
JR ENGINEERING
A Western Company
Central 303-740-9888 • Colorado Springs 719-589-8888
For Calls 970-697-8888 • www.jrengineering.com

NO.	REVISION	BY DATE	
		BY	DATE

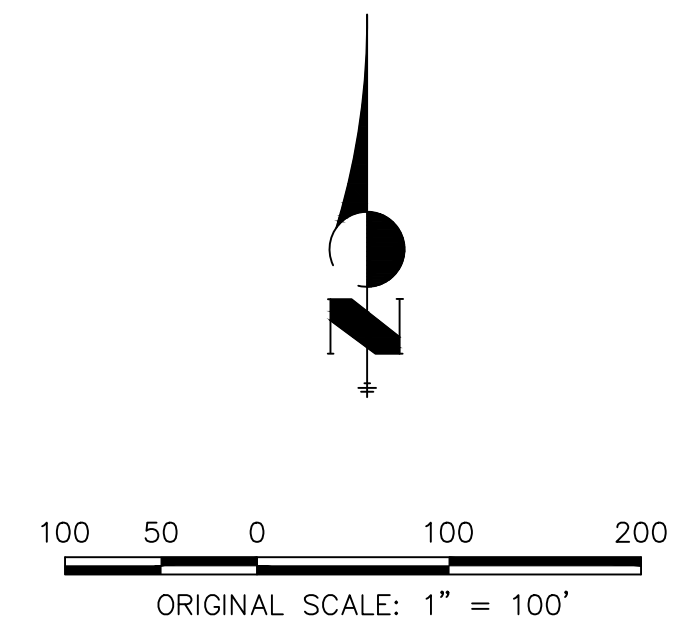
H-SCALE	N/A	N/A	N/A	N/A	N/A
V-SCALE	N/A	04/15/21	RAB	RAB	RAB
DESIGNED BY					
DRAWN BY					
CHECKED BY					

STERLING RANCH FILING NO.2
STREET IMPROVEMENT PLAN






KEY MAP
NTS



ENGINEER'S STATEMENT

PREPARED UNDER MY DIRECT SUPERVISION AND ON BEHALF OF JR ENGINEERING
Mike A. Bramlett
 MIKE A. BRAMLETT, P.E.
 COLORADO P.E. 32314
 FOR AND ON BEHALF OF JR ENGINEERING, A LOCAL ENGINEERING FIRM
 DATE 5/26/21

PREPARED FOR
SR LAND, LLC
 20 BOULDER CRESCENT
 SUITE 201
 COLORADO SPRINGS, CO 80903
 JAMES F. MORLEY
 (719) 471-1742

J.R. ENGINEERING
 A Westman Company

 Centennial 303-740-9888 • Colorado Springs 719-583-2593
 Fort Collins 970-491-9888 • www.jrengineering.com

BY	DATE	REVISION

STERLING RANCH FILING NO.2	H-SCALE 1"=100'	V-SCALE N/A	DATE 04/15/21	DESIGNED BY BAB	DRAWN BY ARJ	CHECKED BY
STREET IMPROVEMENT PLAN						
SHEET 2 OF 9						
JOB NO. 25188.01						

GENERAL CONSTRUCTION NOTES:

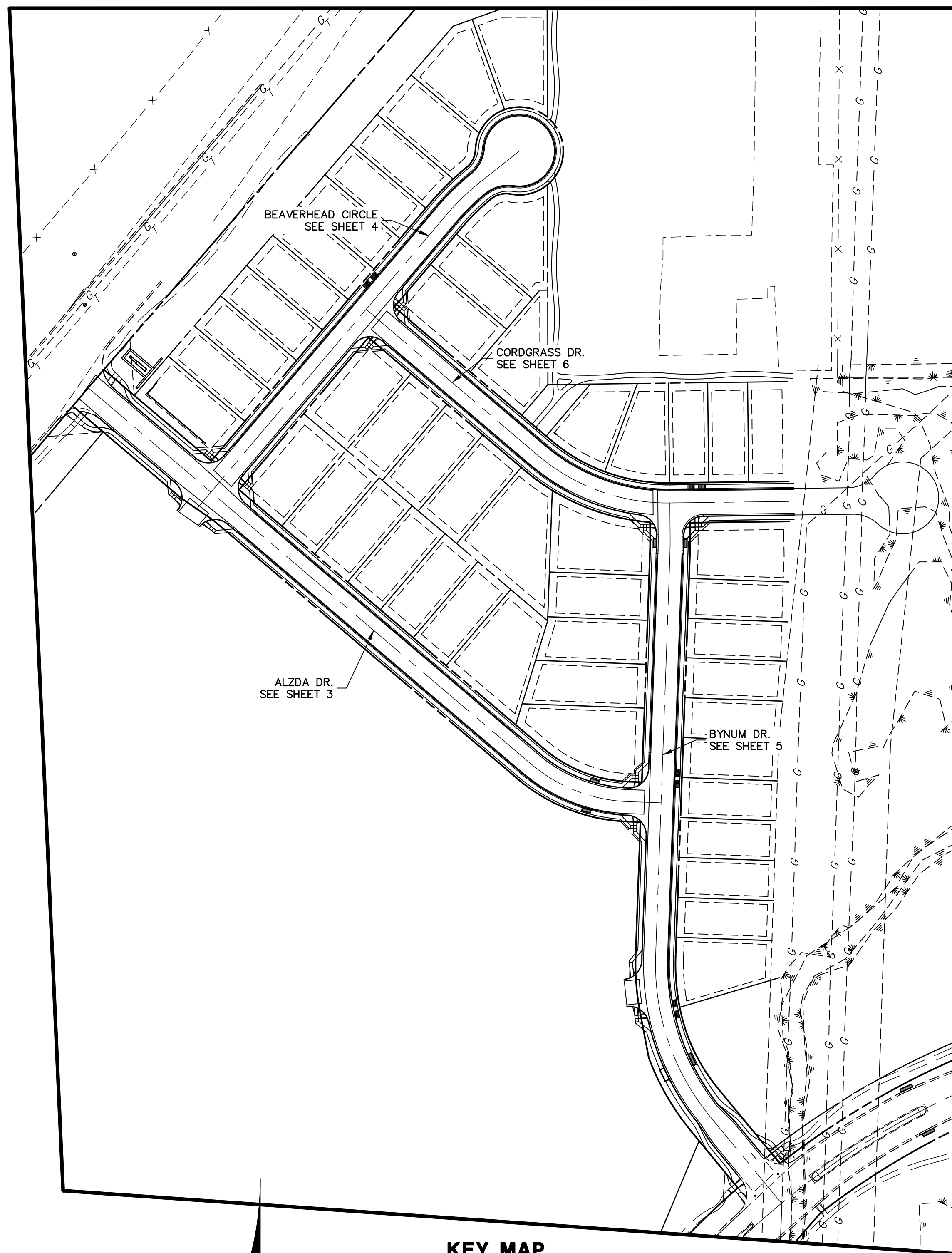
- IT SHALL BE THE RESPONSIBILITY OF THE CONTRACTOR TO VERIFY THE EXISTENCE AND LOCATION OF ALL UNDERGROUND UTILITIES ALONG THE ROUTE OF THE WORK. THE OMISSION FROM OR THE INCLUSION OF UTILITY LOCATIONS ON THE PLANS IS NOT TO BE CONSIDERED AS THE NONEXISTENCE OF OR A DEFINITE LOCATION OF EXISTING UNDERGROUND UTILITIES.
- THE CONTRACTOR WILL TAKE THE NECESSARY PRECAUTIONS TO PROTECT EXISTING UTILITIES FROM DAMAGE DUE TO THIS OPERATION. ANY DAMAGE TO THE UTILITIES WILL BE REPAIRED AT THE CONTRACTOR'S EXPENSE, AND ANY SERVICE DISRUPTION WILL BE SETTLED BY THE CONTRACTOR.
- ADDITIONAL EROSION CONTROL STRUCTURES MAY BE REQUIRED AT THE TIME OF CONSTRUCTION.
- ALL BACKFILL, SUB-BASE, AND/OR BASE COURSE (CLASS 6) MATERIAL SHALL BE COMPACTED PER THE SOILS ENGINEER'S RECOMMENDATIONS, AND APPROVED BY EL PASO COUNTY PCD.
- ALL STATIONING IS CENTERLINE OF IMPROVEMENTS UNLESS OTHERWISE INDICATED. ALL ELEVATIONS ARE FLOW LINE UNLESS OTHERWISE INDICATED AS TOP BACK OF CURB (TBC), ASPHALT (ASP), OR TOP OF INLET OR BOX (TOB).
- ALL DISTURBED PAVEMENT EDGES SHALL BE CUT TO NEAT LINES. REPAIR SHALL CONFORM TO EPC ECM APPENDIX K - 1.2C.
- ALL INTERSECTION ACCESSES TO BE CONSTRUCTED WITH A 25 FOOT SIGHT VISIBILITY TRIANGLES IS REQUIRED AND THERE SHALL BE NO OBSTRUCTIONS GREATER THAN 18" VERTICAL IN THIS AREA.
- ALL CULVERTS AND STORM DRAIN PIPES SHALL BE SMOOTH INTERIOR CORRUGATED POLYETHYLENE PIPE (HDPE), REINFORCED CONCRETE PIPE (RCP). ALL CULVERTS SHALL BE PLACED COMPLETE WITH FLARED END SECTIONS. ADEQUACY OF MATERIAL THICKNESS FOR ANY CSP INSTALLED SHALL BE VERIFIED BY OWNER'S GEOTECHNICAL ENGINEER TO SUPPORT MINIMUM 50 YEAR DESIGN LIFE. CULVERTS MUST CONFORM TO EPC ECM SECTION 3.32 - CULVERTS.
- ASPHALT THICKNESS AND BASE COURSE THICKNESS (COMPACTED) FOR ROADS SHALL BE PER DESIGN REPORT BY OWNER'S GEOTECHNICAL ENGINEER. OWNER'S GEOTECHNICAL ENGINEER TO BE ON SITE AT THE TIME OF ROAD CONSTRUCTION TO EVALUATE SOIL CONDITIONS AND DETERMINE IF ADDITIONAL MEASURES ARE NECESSARY TO ASSURE STABILITY OF THE NEW ROADS. PAVEMENT DESIGN SHALL BE APPROVED BY EL PASO COUNTY DEVELOPMENT SERVICES ENGINEERING DIVISION PRIOR TO CONSTRUCTION.

SIGNING AND STRIPING NOTES:

- ALL SIGNS AND PAVEMENT MARKINGS SHALL BE IN COMPLIANCE WITH THE CURRENT MANUAL ON UNIFORM TRAFFIC CONTROL DEVICES (MUTCD).
- REMOVAL OF EXISTING PAVEMENT MARKINGS SHALL BE ACCOMPLISHED BY A METHOD THAT DOES NOT MATERIALLY DAMAGE THE PAVEMENT. THE PAVEMENT MARKINGS SHALL BE REMOVED TO THE EXTENT THAT THEY WILL NOT BE VISIBLE UNDER DAY OR NIGHT CONDITIONS. AT NO TIME WILL IT BE ACCEPTABLE TO PAINT OVER EXISTING PAVEMENT MARKINGS.
- ANY DEVIATION FROM THE STRIPING AND SIGNING PLAN SHALL BE APPROVED BY EL PASO COUNTY PLANNING AND COMMUNITY DEVELOPMENT.
- ALL SIGNS SHOWN ON THE SIGNING AND STRIPING PLAN SHALL BE NEW SIGNS. EXISTING SIGNS MAY REMAIN OR BE REUSED IF THEY MEET CURRENT EL PASO COUNTY AND MUTCD STANDARDS.
- STREET NAME AND REGULATORY STOP SIGNS SHALL BE ON THE SAME POST AT INTERSECTIONS.
- ALL REMOVED SIGNS SHALL BE DISPOSED OF IN A PROPER MANNER BY THE CONTRACTOR.
- ALL STREET NAME SIGNS SHALL HAVE "D" SERIES LETTERS, WITH LOCAL ROADWAY SIGNS BEING 4" UPPER-LOWER CASE LETTERING ON 8" BLANK AND NON-LOCAL ROADWAY SIGNS BEING 6" LETTERING, UPPER-LOWER CASE ON 12" BLANK, WITH A WHITE BORDER THAT IS NOT RECESSED. MULTI-LANE ROADWAYS WITH SPEED LIMITS OF 40 MPH OR HIGHER SHALL HAVE 8" UPPER-LOWER CASE LETTERING ON 18" BLANK WITH A WHITE BORDER THAT IS NOT RECESSED. THE WIDTH OF THE NON-RECESSED WHITE BORDERS SHALL MATCH PAGE 255 OF THE 2012 MUTCD "STANDARD HIGHWAY SIGNS"
- ALL TRAFFIC SIGNS SHALL HAVE A MINIMUM HIGH INTENSITY PRISMATIC GRADE SHEETING.
- ALL LOCAL RESIDENTIAL STREET SIGNS SHALL BE MOUNTED ON A 1.75" X 1.75" SQUARE TUBE SIGN POST AND STUB POST BASE. FOR OTHER APPLICATIONS, REFER TO THE CDOT STANDARD S-814-8 REGARDING USE OF THE P2 TUBULAR STEEL POST SLIPBASE DESIGN.
- ALL SIGNS SHALL BE SINGLE SHEET ALUMINUM WITH 0.100" MINIMUM THICKNESS.
- ALL LIMIT LINES/STOP LINES, CROSSWALK LINES, PAVEMENT LEGENDS, AND ARROWS SHALL BE A MINIMUM 125 MIL THICKNESS PREFORMED THERMOPLASTIC PAVEMENT MARKINGS WITH TAPERED LEADING EDGES PER CDOT STANDARD S-627-1. WORD AND SYMBOL MARKINGS SHALL BE THE NARROW TYPE. STOP BARS SHALL BE 24" IN WIDTH. CROSSWALKS LINES SHALL BE 12" WIDE AND 8' LONG PER CDOT S-627-1.
- ALL LONGITUDINAL LINES SHALL BE A MINIMUM 15MIL THICKNESS EPOXY PAINT. ALL NON-LOCAL RESIDENTIAL ROADWAYS SHALL INCLUDE BOTH RIGHT AND LEFT EDGE LINE STRIPING AND ANY ADDITIONAL STRIPING AS REQUIRED BY CDOT S-627-1.
- THE CONTRACTOR SHALL NOTIFY EL PASO COUNTY PLANNING AND COMMUNITY DEVELOPMENT (719) 520-6819 PRIOR TO AND UPON COMPLETION OF SIGNING AND STRIPING.
- THE CONTRACTOR SHALL OBTAIN A WORK IN THE RIGHT OF WAY PERMIT FROM THE EL PASO COUNTY DEPARTMENT OF PUBLIC WORKS (DPW) PRIOR TO ANY SIGNAGE OR STRIPING WORK WITHIN AN EXISTING EL PASO COUNTY ROADWAY.

STANDARD NOTES FOR EL PASO COUNTY CONSTRUCTION PLANS:

- ALL DRAINAGE AND ROADWAY CONSTRUCTION SHALL MEET THE STANDARDS AND SPECIFICATIONS OF THE CITY OF COLORADO SPRINGS/EL PASO COUNTY DRAINAGE CRITERIA MANUAL, VOLUMES 1 AND 2, AND THE EL PASO COUNTY ENGINEERING CRITERIA MANUAL.
- CONTRACTOR SHALL BE RESPONSIBLE FOR THE NOTIFICATION AND FIELD NOTIFICATION OF ALL EXISTING UTILITIES, WHETHER SHOWN ON THE PLANS OR NOT, BEFORE BEGINNING CONSTRUCTION. LOCATION OF EXISTING UTILITIES SHALL BE VERIFIED BY THE CONTRACTOR PRIOR TO CONSTRUCTION. CALL 811 TO CONTACT THE UTILITY NOTIFICATION CENTER OF COLORADO (UNCC).
- CONTRACTOR SHALL KEEP A COPY OF THESE APPROVED PLANS, THE GRADING AND EROSION CONTROL PLAN, THE STORMWATER MANAGEMENT PLAN (SWMP), THE SOILS AND GEOTECHNICAL REPORT, AND THE APPROPRIATE DESIGN AND CONSTRUCTION STANDARDS AND SPECIFICATIONS AT THE JOB SITE AT ALL TIMES, INCLUDING THE FOLLOWING:
 - EL PASO COUNTY ENGINEERING CRITERIA MANUAL (ECM)
 - CITY OF COLORADO SPRINGS/EL PASO COUNTY DRAINAGE CRITERIA MANUAL, VOLUMES 1 AND 2
 - COLORADO DEPARTMENT OF TRANSPORTATION (CDOT) STANDARD SPECIFICATIONS FOR ROAD AND BRIDGE CONSTRUCTION
 - CDOT M & S STANDARDS
- NOTWITHSTANDING ANYTHING DEPICTED IN THESE PLANS IN WORDS OR GRAPHIC REPRESENTATION, ALL DESIGN AND CONSTRUCTION RELATED TO ROADS, STORM DRAINAGE AND EROSION CONTROL SHALL CONFORM TO THE STANDARDS AND REQUIREMENTS OF THE MOST RECENT VERSION OF THE RELEVANT ADOPTED EL PASO COUNTY STANDARDS, INCLUDING THE LAND DEVELOPMENT CODE, THE ENGINEERING CRITERIA MANUAL, THE DRAINAGE CRITERIA MANUAL, AND THE DRAINAGE CRITERIA MANUAL VOLUME 2. ANY DEVIATIONS FROM REGULATIONS AND STANDARDS MUST BE REQUESTED, AND APPROVED, IN WRITING. ANY MODIFICATIONS NECESSARY TO MEET CRITERIA AFTER-THE-FACT WILL BE ENTIRELY THE DEVELOPER'S RESPONSIBILITY TO RECTIFY.
- IT IS THE DESIGN ENGINEER'S RESPONSIBILITY TO ACCURATELY SHOW EXISTING CONDITIONS, BOTH ONSITE AND OFFSITE, ON THE CONSTRUCTION PLANS. ANY MODIFICATIONS NECESSARY DUE TO CONFLICTS, OMISSIONS, OR CHANGED CONDITIONS WILL BE ENTIRELY THE DEVELOPER'S RESPONSIBILITY TO RECTIFY.
- CONTRACTOR SHALL SCHEDULE A PRE-CONSTRUCTION MEETING WITH EL PASO COUNTY PLANNING AND COMMUNITY DEVELOPMENT (PCD) - INSPECTIONS, PRIOR TO STARTING CONSTRUCTION.
- IT IS THE CONTRACTOR'S RESPONSIBILITY TO UNDERSTAND THE REQUIREMENTS OF ALL JURISDICTIONAL AGENCIES AND TO OBTAIN ALL REQUIRED PERMITS, INCLUDING BUT NOT LIMITED TO EL PASO COUNTY EROSION AND STORMWATER QUALITY CONTROL PERMIT (ESQCP), REGIONAL BUILDING FLOODPLAIN DEVELOPMENT PERMIT, U.S. ARMY CORPS OF ENGINEERS-ISSUED 401 AND/OR 404 PERMITS, AND COUNTY AND STATE FUGITIVE DUST PERMITS.
- CONTRACTOR SHALL NOT DEVIATE FROM THE PLANS WITHOUT FIRST OBTAINING WRITTEN APPROVAL FROM THE DESIGN ENGINEER AND PCD. CONTRACTOR SHALL NOTIFY THE DESIGN ENGINEER IMMEDIATELY UPON DISCOVERY OF ANY ERRORS OR INCONSISTENCIES.
- ALL STORM DRAIN PIPE SHALL BE CLASS III RCP UNLESS OTHERWISE NOTED AND APPROVED BY PCD.
- CONTRACTOR SHALL COORDINATE GEOTECHNICAL TESTING PER ECM STANDARDS. PAVEMENT DESIGN SHALL BE APPROVED BY EL PASO COUNTY PCD PRIOR TO PLACEMENT OF CURB AND GUTTER AND PAVEMENT.
- ALL CONSTRUCTION TRAFFIC MUST ENTER/EXIT THE SITE AT APPROVED CONSTRUCTION ACCESS POINTS.
- SIGHT VISIBILITY TRIANGLES AS IDENTIFIED IN THE PLANS SHALL BE PROVIDED AT ALL INTERSECTIONS. OBSTRUCTIONS GREATER THAN 18 INCHES ABOVE FLOWLINE ARE NOT ALLOWED WITHIN SIGHT TRIANGLES.
- SIGNING AND STRIPING SHALL COMPLY WITH EL PASO COUNTY PCD AND MUTCD CRITERIA. [IF APPLICABLE, ADDITIONAL SIGNING AND STRIPING NOTES WILL BE PROVIDED.]
- CONTRACTOR SHALL OBTAIN ANY PERMITS REQUIRED BY EL PASO COUNTY DPW, INCLUDING WORK WITHIN THE RIGHT-OF-WAY AND SPECIAL TRANSPORT PERMITS.
- THE LIMITS OF CONSTRUCTION SHALL REMAIN WITHIN THE PROPERTY LINE UNLESS OTHERWISE NOTED. THE OWNER/DEVELOPER SHALL OBTAIN WRITTEN PERMISSION AND EASEMENTS, WHERE REQUIRED, FROM ADJOINING PROPERTY OWNER(S) PRIOR TO ANY OFF-SITE DISTURBANCE, GRADING, OR CONSTRUCTION.



UNTIL SUCH TIME AS THESE DRAWINGS ARE APPROVED BY THE APPROPRIATE REVIEWING AGENCIES, OR ENGINEERING FIRMS, THIS IS ONLY FOR THE PURPOSES DESIGNATED BY WRITTEN AUTHORIZATION.

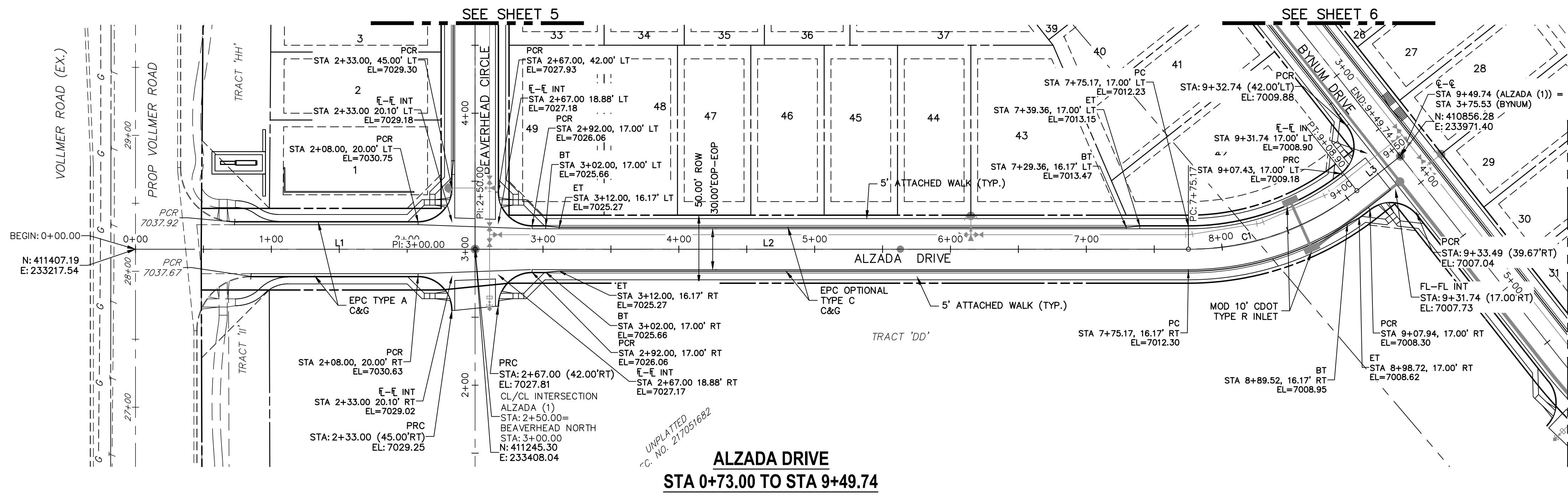
PREPARED FOR
SR LAND, LLC
 20 BOULDER CRESCENT
 SUITE 201
 COLORADO SPRINGS, CO 80903
 JAMES F. MORLEY
 (719) 471-1742

J-R ENGINEERING
 A Western Company
 Centennial 305-740-9383 • Colorado Springs 719-580-2938
 Fort Collins 970-491-9888 • www.jrengineering.com

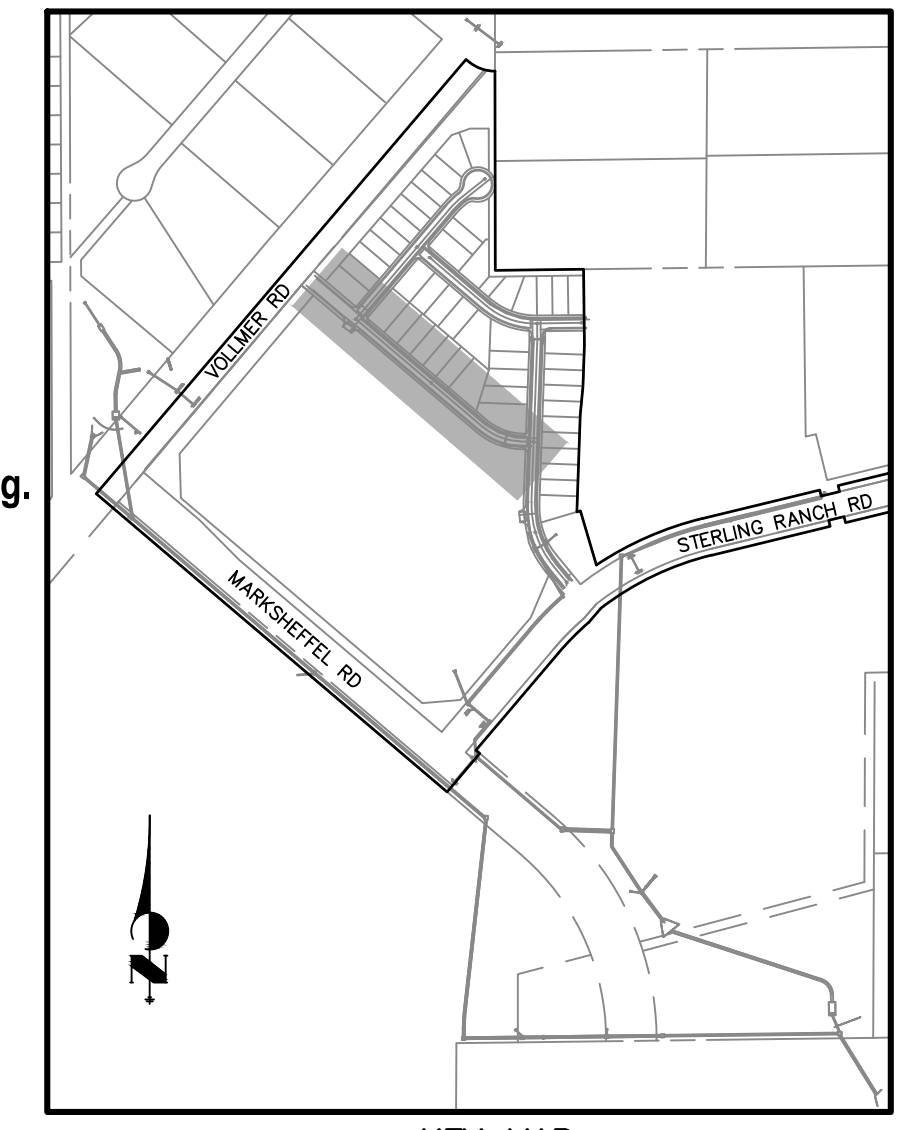
No.	REVISION	BY	DATE

STERLING RANCH FILING NO.2
 STREET IMPROVEMENT PLAN





Know what's below.
Call before you dig.



KEY MAP

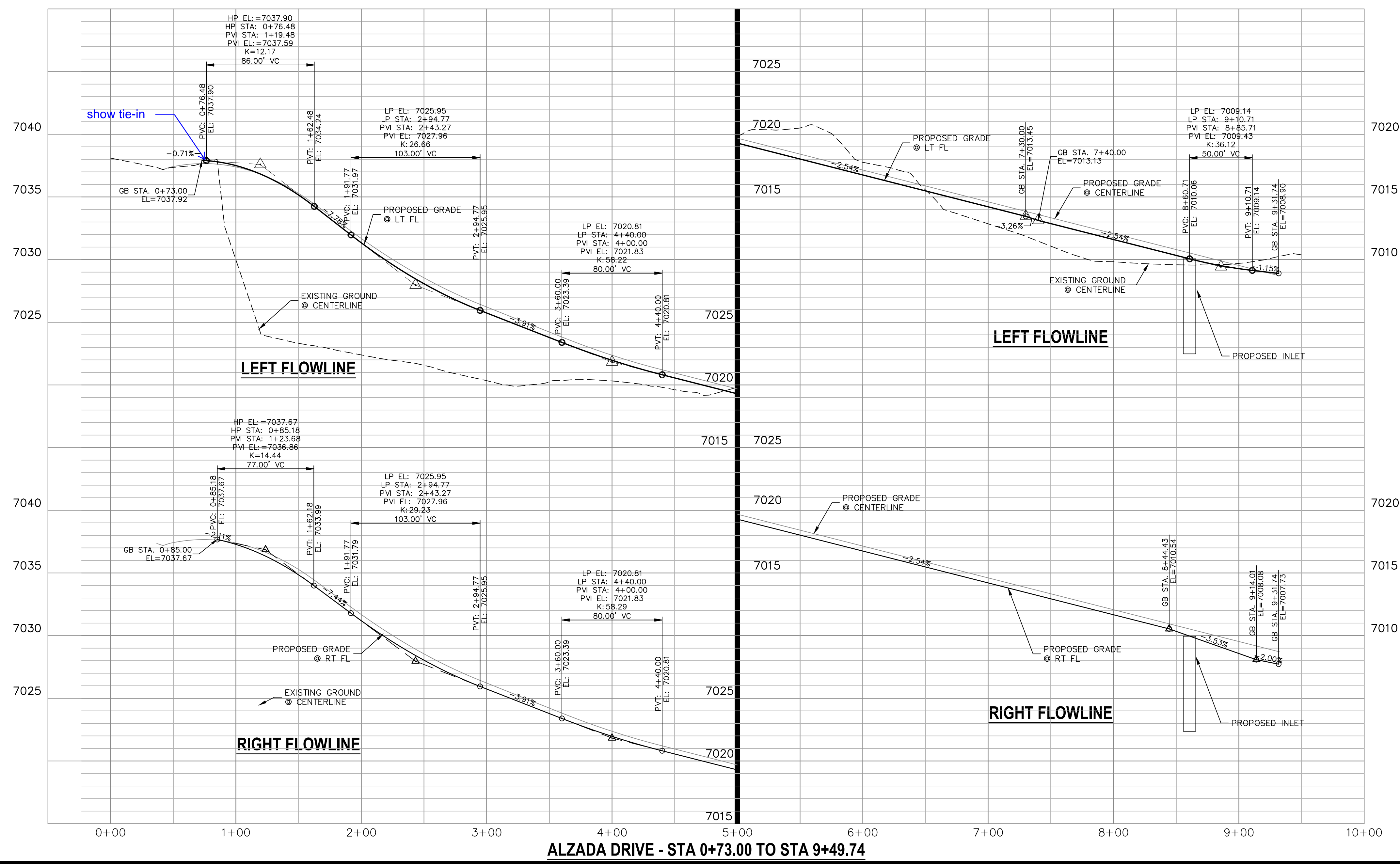


LINE TABLE		
LINE	BEARING	DISTANCE
L1	S49°38'29\"E	200.00'
L2	S49°38'29\"E	525.17'
L3	S87°57'05\"E	40.83'

CURVE TABLE			
CURVE	DELTA	RADIUS	LENGTH
C1	38°18'36\"	200.00'	133.73'

- ABBREVIATION LEGEND**
- C-C CENTERLINE INTERSECTION
 - FL-FL FLOWLINE INTERSECTION
 - BT BEGIN TRANSITION
 - ET END TRANSITION
 - PC POINT OF CURVE
 - PCC POINT OF COMPOUND CURVE
 - PCR POINT OF CURB RETURN
 - PRC POINT OF REVERSE CURVE
 - PT POINT OF TANGENT
 - EL ELEVATION
 - LT LEFT
 - RT RIGHT

- STREET ABBREVIATIONS**
- AD ALZADA DRIVE
 - BC BEAVERHEAD CIRCLE
 - BD BYNUM DRIVE
 - CD CORDGRASS DRIVE
 - DD DODSON DRIVE
 - SRR STERLING RANCH ROAD (EX.)
 - VR VOLLER ROAD (EX.)
 - CUL-DE-SAC CUL-DE-SAC
 - KN KNUCKLE



ALZADA DRIVE - STA 0+73.00 TO STA 9+49.74

ENGINEER'S STATEMENT
 PREPARED UNDER MY DIRECT SUPERVISION AND ON BEHALF OF JR ENGINEERING

 MIKE A. BRAMLETT, P.E.
 COLORADO P.E. 32314
 FOR AND ON BEHALF OF JR ENGINEERING
 DATE: 5/26/21

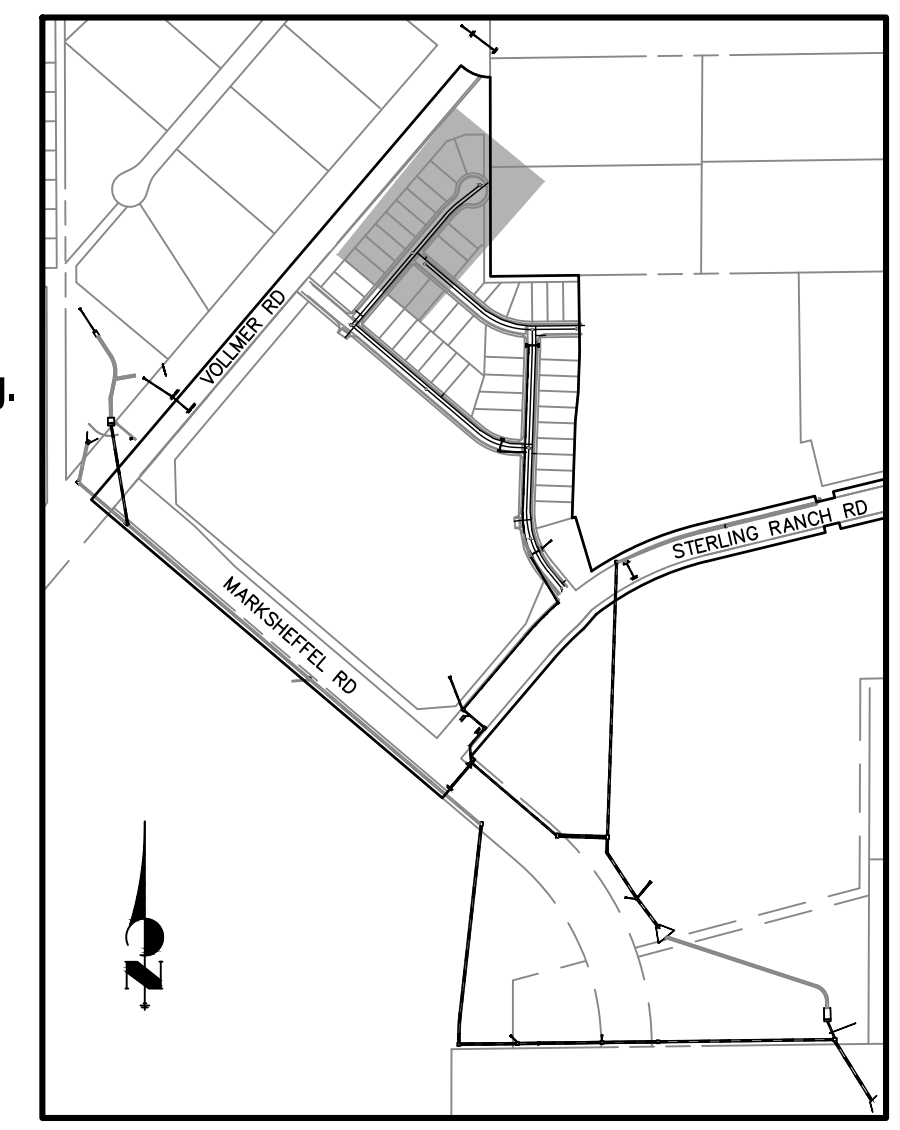
No.	REVISION	BY	DATE	H-SCALE		V-SCALE		DESIGNED BY	DRAWN BY	CHECKED BY
				1"=50'	1"=5'	DATE	04/15/21			
								RAB	RAB	

STERLING RANCH FILING NO.2
 STREET IMPROVEMENT PLAN
 SHEET 4 OF 9
 JOB NO. 25188.01

J.R. ENGINEERING
 A Westman Company
 20 BOULDER CRESCENT SUITE 201
 COLORADO SPRINGS, CO 80903
 JAMES F. MORLEY
 (719) 471-1742
 Central 303-740-9383 • Colorado Springs 719-583-2593
 Fort Collins 970-491-9888 • www.jrengineering.com

PREPARED FOR
SR LAND, LLC
 20 BOULDER CRESCENT SUITE 201
 COLORADO SPRINGS, CO 80903
 JAMES F. MORLEY
 (719) 471-1742

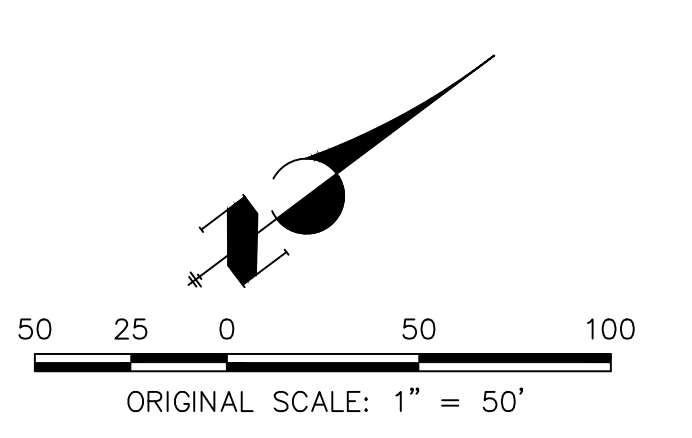
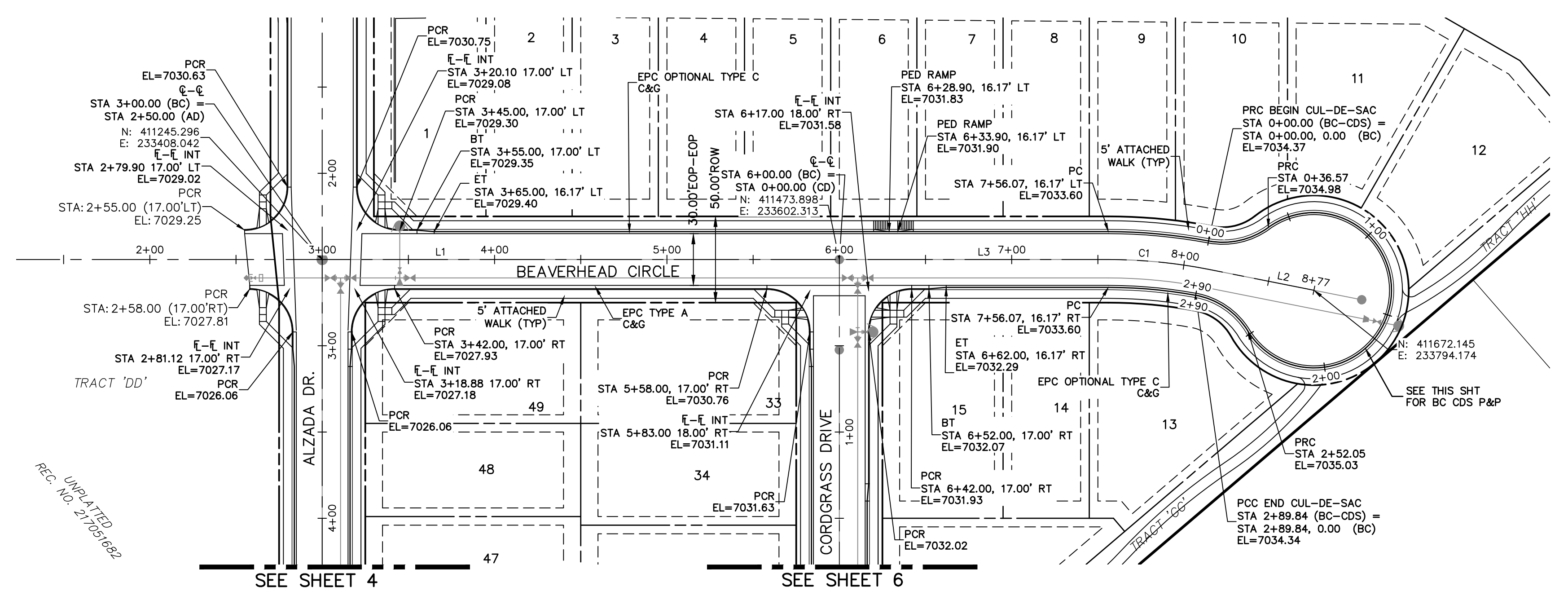
UNTIL SUCH TIME AS THESE DRAWINGS ARE APPROVED BY THE APPROPRIATE REVIEWING AGENCIES, JR ENGINEERING APPROVES THEIR USES DESIGNATED BY WRITTEN AUTHORIZATION.



UNLESS SUCH TIME AS THESE DRAWINGS ARE APPROVED BY THE AGENCIES, OR ENGINEERING AGENCIES ONLY FOR THE PURPOSES DESIGNATED BY WRITTEN AUTHORIZATION.

PREPARED FOR
 SR LAND, LLC
 20 BOULDER CRESCENT
 SUITE 201
 COLORADO SPRINGS, CO 80903
 JAMES F. MORLEY
 (719) 471-1742

J-R ENGINEERING
 A Western Company
 Centennial 305-740-0888 • Colorado Springs 719-580-2888
 Fort Collins 970-491-8888 • www.jrengineering.com



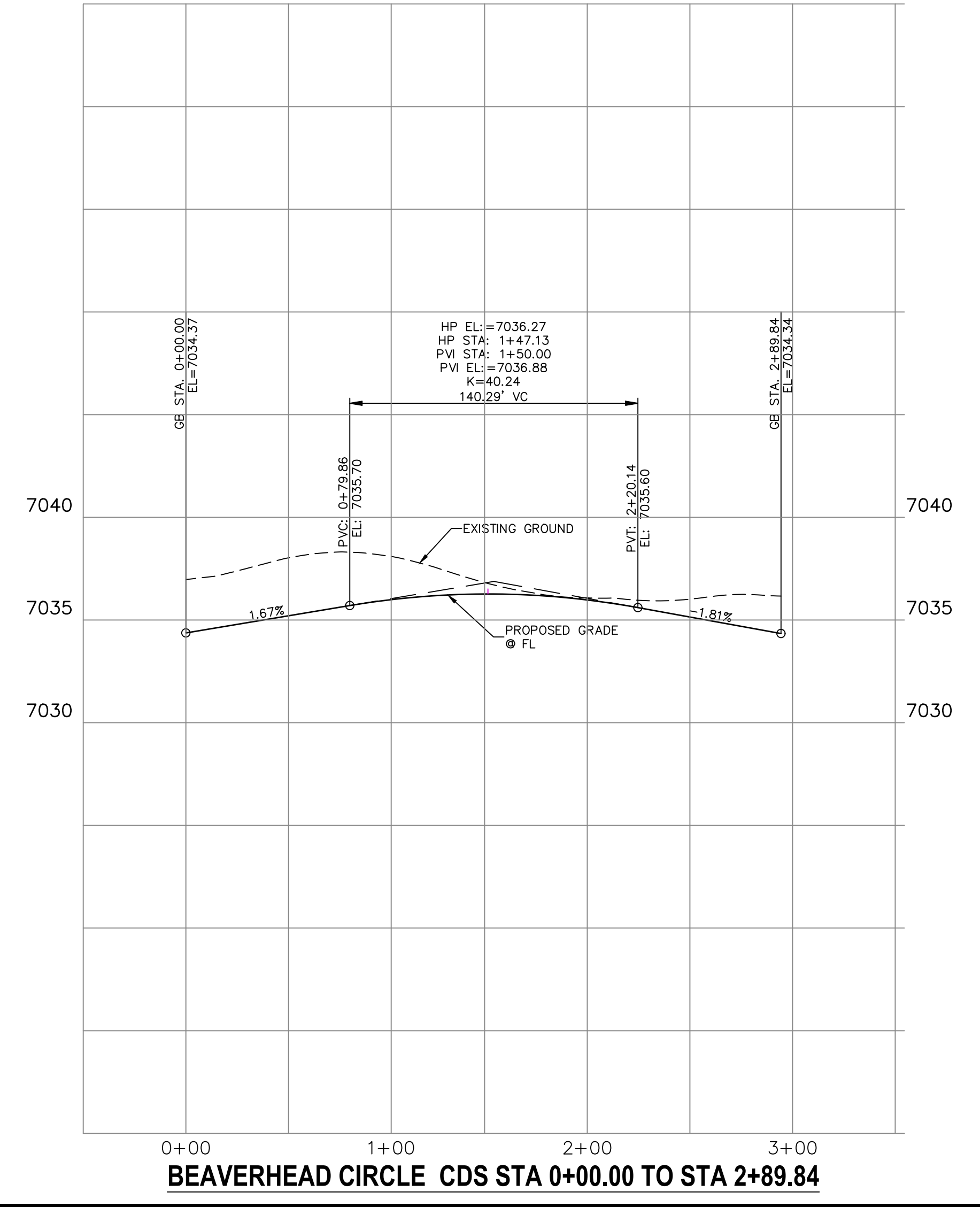
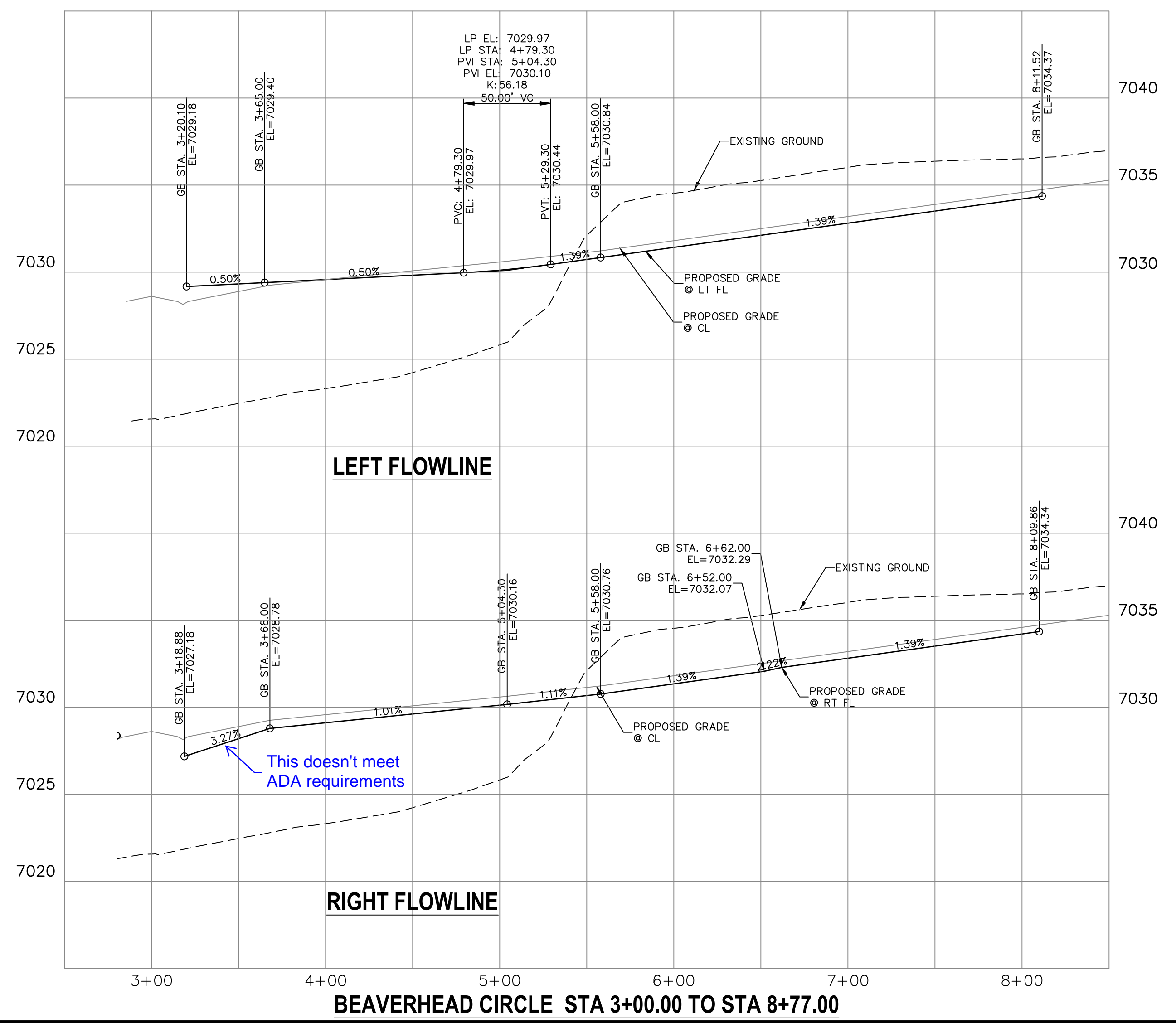
CENTERLINE CURVE TABLE

CURVE	RADIUS	LENGTH	DELTA
C1	300.00'	58.81'	11°13'53"

CENTERLINE LINE TABLE

LINE	LENGTH	DIRECTION
L1	300.00'	N40°21'31"E
L2	62.00'	N51°35'24"E
L3	156.07'	N40°21'31"E

- STREET ABBREVIATIONS**
- AD ALZADA DRIVE
 - BC BEAVERHEAD CIRCLE
 - BD BYNUM DRIVE
 - CD CORDGRASS DRIVE
 - DD DODSON DRIVE
 - SRR STERLING RANCH ROAD (EX.)
 - VR VOLLMER ROAD (EX.)
 - CDS CUL-DE-SAC
 - KN KNUCKLE
- ABBREVIATION LEGEND**
- C-I CENTERLINE INTERSECTION
 - F-I FLOWLINE INTERSECTION
 - BT BEGIN TRANSITION
 - ET END TRANSITION
 - PC POINT OF CURVE
 - PCC POINT OF COMPOUND CURVE
 - PCR POINT OF CURB RETURN
 - PT POINT OF TANGENT
 - EL ELEVATION
 - LT LEFT
 - RT RIGHT



ENGINEER'S STATEMENT
 PREPARED UNDER MY DIRECT SUPERVISION AND ON BEHALF OF JR ENGINEERING

Mike Bramlett
 MIKE A. BRAMLETT, P.E.
 COLORADO P.E. 32314
 FOR AND ON BEHALF OF JR ENGINEERING

DATE 5/26/21

STERLING RANCH FILING NO.2
 STREET IMPROVEMENT PLAN

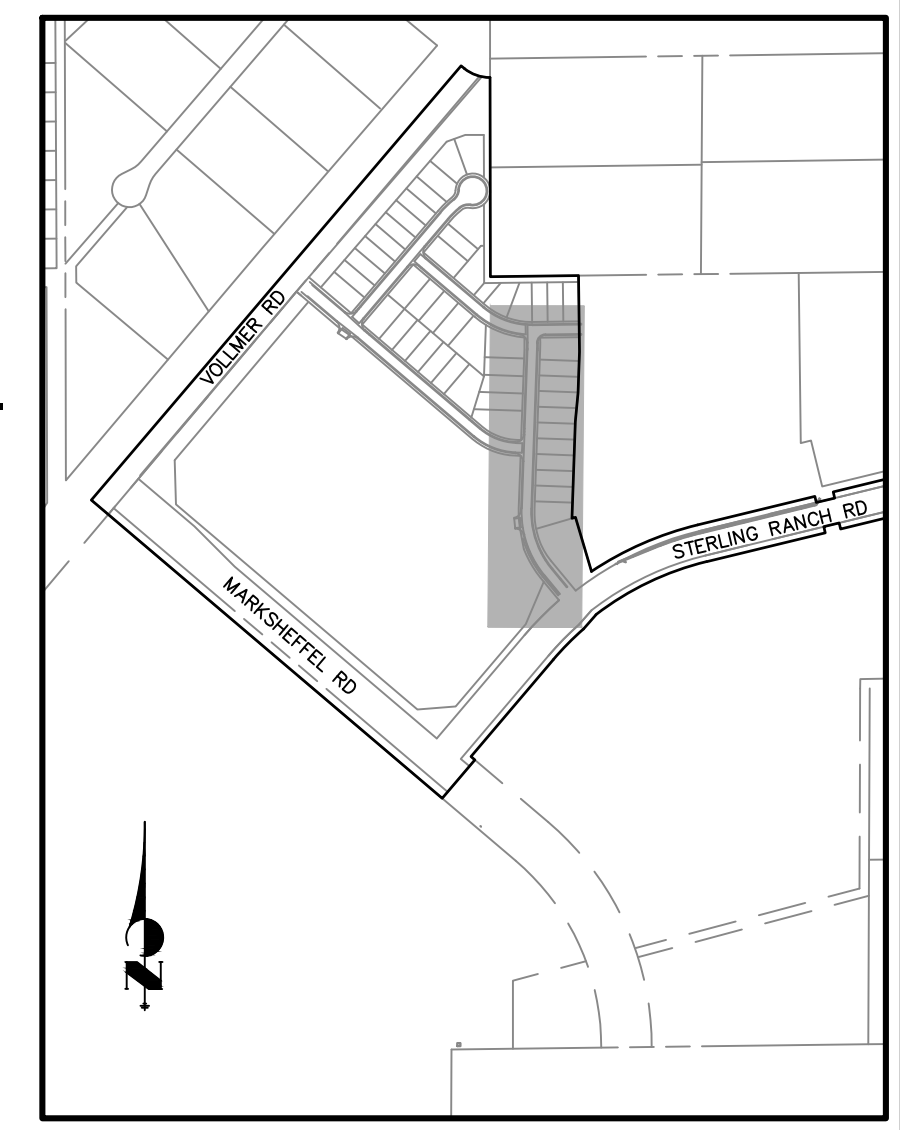
REVISION
 No. DATE
 1 04/15/21
 2 04/15/21

H-SCALE 1"=50'
 V-SCALE 1"=5'
 DATE 04/15/21
 DESIGNED BY RAB
 DRAWN BY RAB
 CHECKED BY

SHEET 5 OF 9
 JOB NO. 25188.01



Know what's below.
Call before you dig.



KEY MAP

ABBREVIATION LEGEND

- C-C CENTERLINE INTERSECTION
- E-L FLOWLINE INTERSECTION
- BT BEGIN TRANSITION
- ET END TRANSITION
- PC POINT OF CURVE
- PCC POINT OF COMPOUND CURVE
- PCR POINT OF CURB RETURN
- PRC POINT OF REVERSE CURVE
- PT POINT OF TANGENT
- EL ELEVATION
- LT LEFT
- RT RIGHT

STREET ABBREVIATIONS

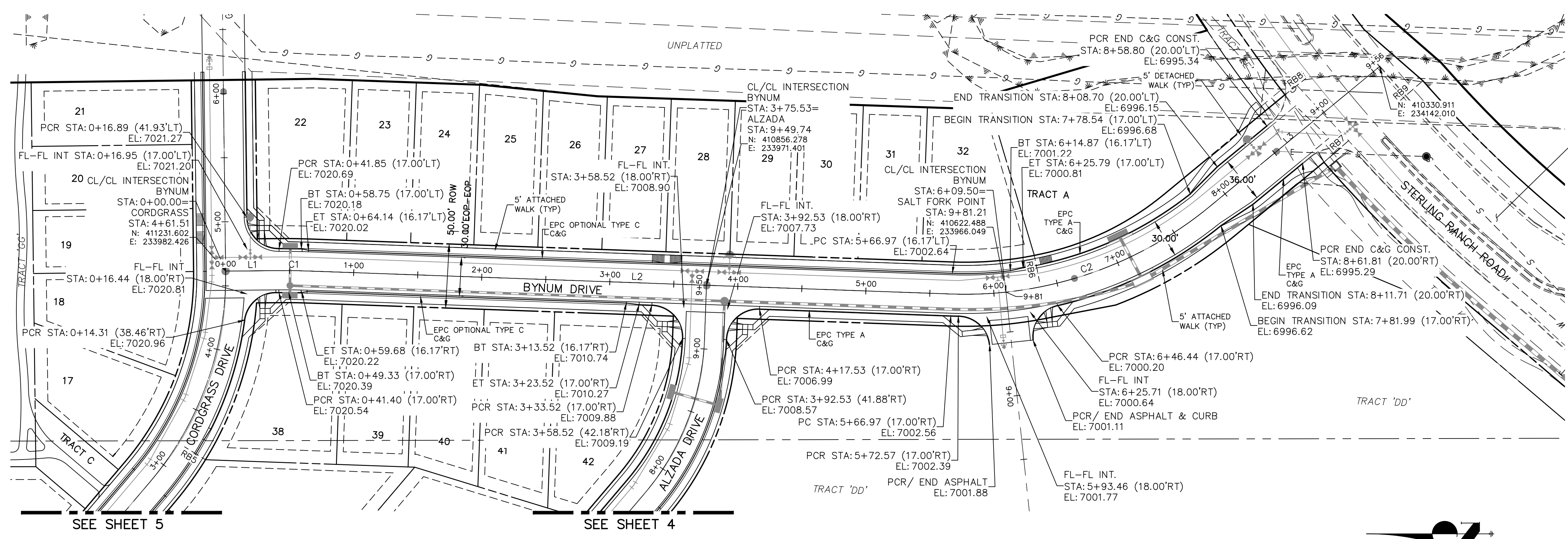
- AD ALZADA DRIVE
- BC BEAVERHEAD CIRCLE
- BD BYNUM DRIVE
- CD CORDGRASS DRIVE
- DD DODSON DRIVE
- SF SALT FORK POINT
- SRR STERLING RANCH ROAD (EX.)
- VR VOLLMER ROAD (EX.)
- CDS CUL-DE-SAC
- KN KNUCKLE

CENTERLINE LINE TABLE

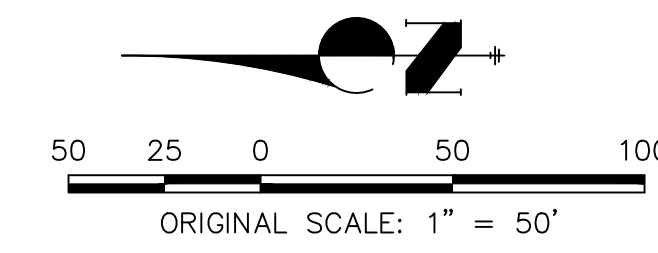
Line #	Length	Direction
L1	41.40	S0° 33' 26.07"E
L2	502.83	S2° 02' 55.33"W
L3	140.37	S39°28'36"E

CENTERLINE CURVE TABLE

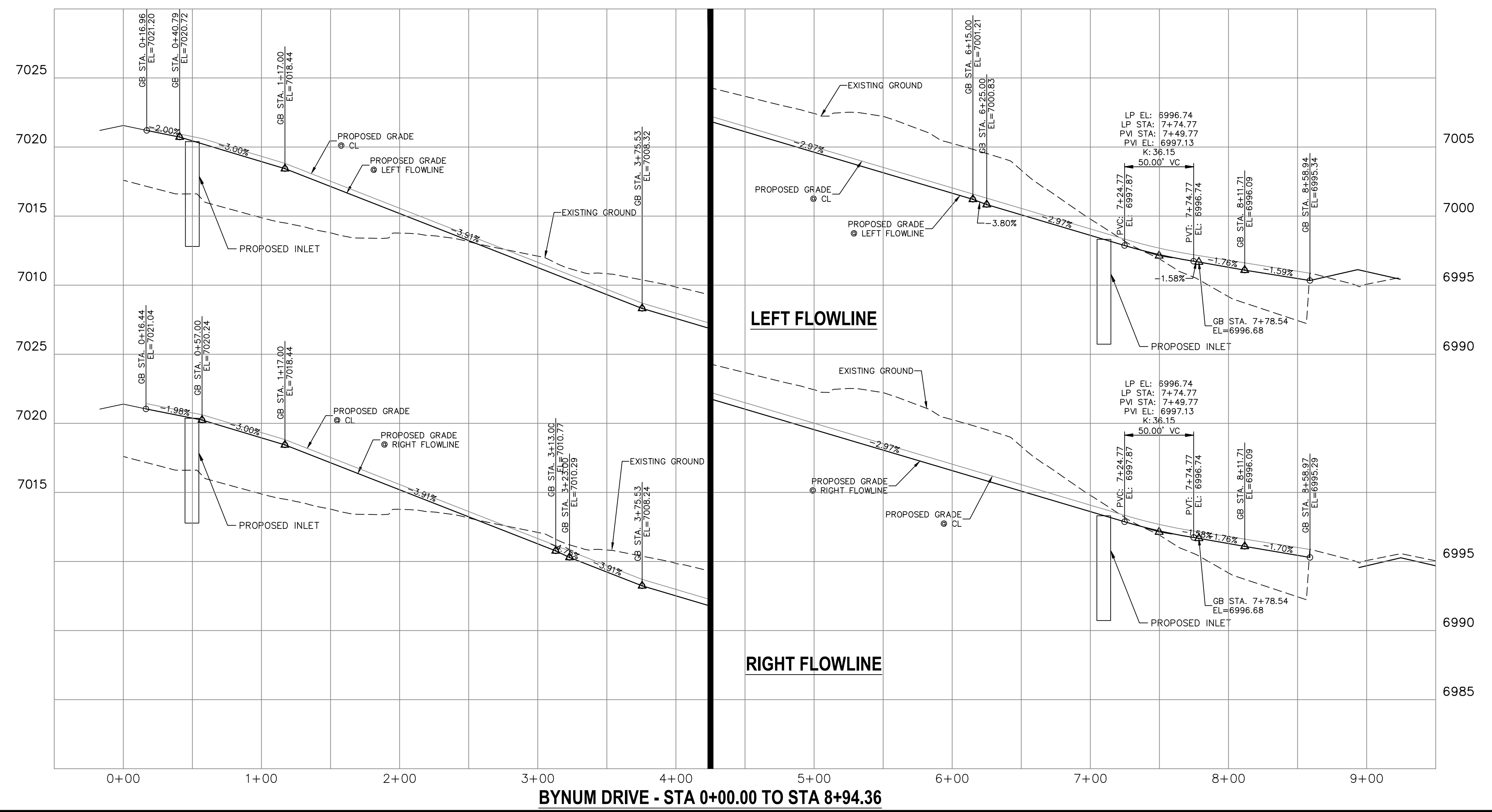
Curve #	Length	Radius	Delta
C1	22.74	500.00	2.61
C2	217.43	300.00	41.53



BYNUM DRIVE
STA 0+00.00 TO STA 9+24.77



WARNING
HIGH-PRESSURE PIPELINE(S)
EXCAVATION AND/OR CONSTRUCTION PROHIBITED
WITHOUT COMPLIANCE WITH STATE ONE-CALL, AND
WITHOUT WRITTEN PERMISSION FROM
MAGELLAN PIPELINE COMPANY, L.P.



ENGINEER'S STATEMENT

PREPARED UNDER MY DIRECT SUPERVISION AND ON BEHALF OF JR ENGINEERING

Mike Bramlett

MIKE A. BRAMLETT, P.E.
COLORADO P.E. 32314

DATE: 5/26/21

FOR AND ON BEHALF OF JR ENGINEERING, INC.

UNTIL SUCH TIME AS THESE DRAWINGS ARE APPROVED BY THE AGENCIES, OR ENGINEERING ONLY FOR THE PURPOSES DESIGNATED BY WRITTEN AUTHORIZATION.

PREPARED FOR
SR LAND, LLC
20 BOULDER CRESCENT
SUITE 201
COLORADO SPRINGS, CO 80903
JAMES F. MORLEY
(719) 471-1742

JR ENGINEERING
A Western Company

Central 305-740-9383 • Colorado Springs 719-580-2583
Fort Collins 970-491-8888 • www.jrengineering.com

No.	REVISION	DATE

STERLING RANCH FILING NO.2

STREET IMPROVEMENT PLAN

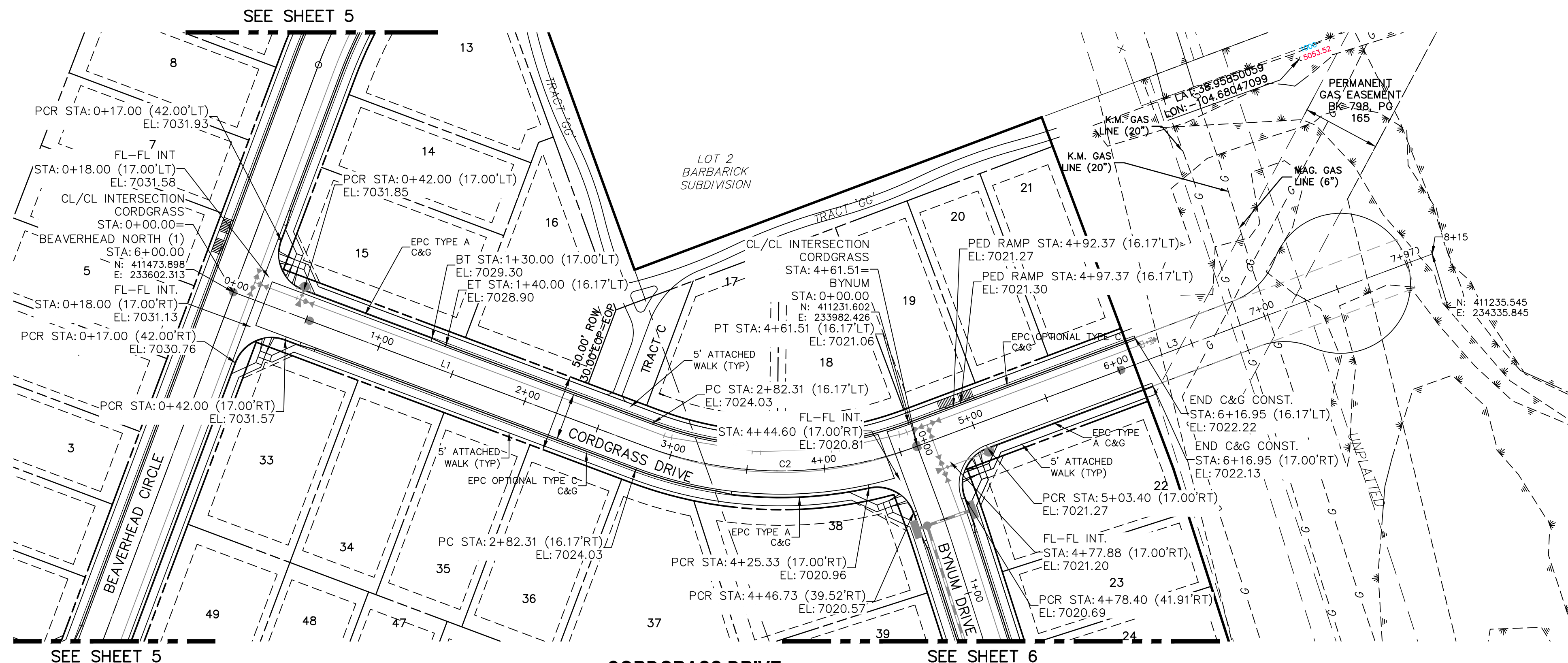
H-SCALE 1"=50'
V-SCALE 1"=5'

DATE 04/15/21
DESIGNED BY RAB
DRAWN BY RAB
CHECKED BY

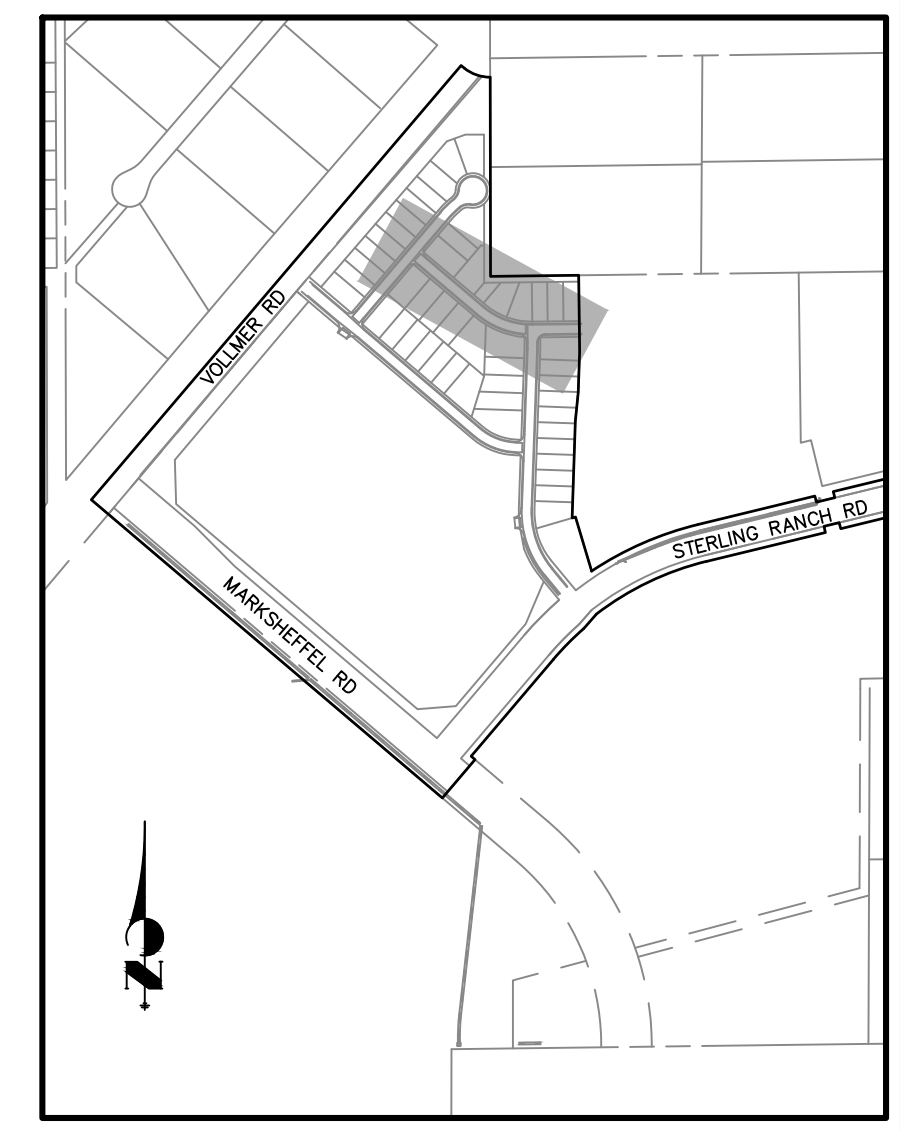
SHEET 6 OF 9
JOB NO. 25188.01



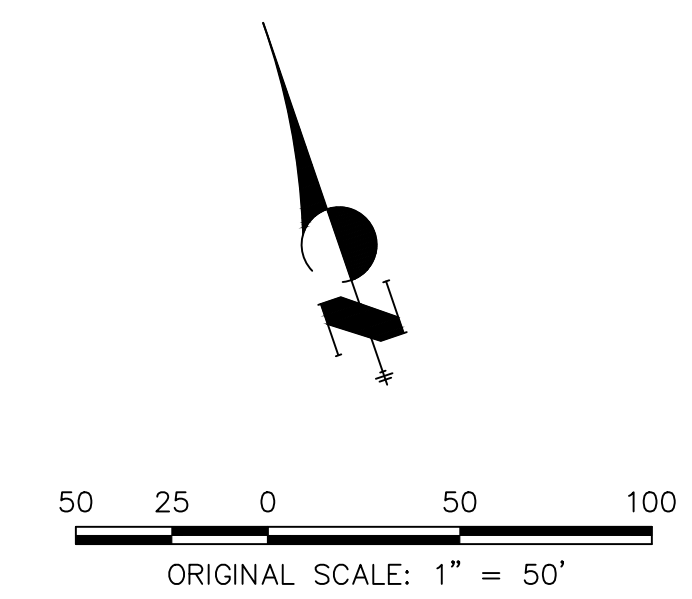
Know what's below.
Call before you dig.



**CORDGRASS DRIVE
STA 0+00.00 TO STA 6+10.65**



KEY MAP



ABBREVIATION LEGEND

- C-C CENTERLINE INTERSECTION
- FL-FL FLOWLINE INTERSECTION
- BT BEGIN TRANSITION
- ET END TRANSITION
- PC POINT OF CURVE
- PCC POINT OF COMPOUND CURVE
- PCR POINT OF CURB RETURN
- PRC POINT OF REVERSE CURVE
- PT POINT OF TANGENT
- EL ELEVATION
- LT LEFT
- RT RIGHT

PARCEL LINE TABLE

Line #	Length	Direction
L1	287.93	S49° 38' 28.98"E
L3	353.44	N89° 21' 38.89"E

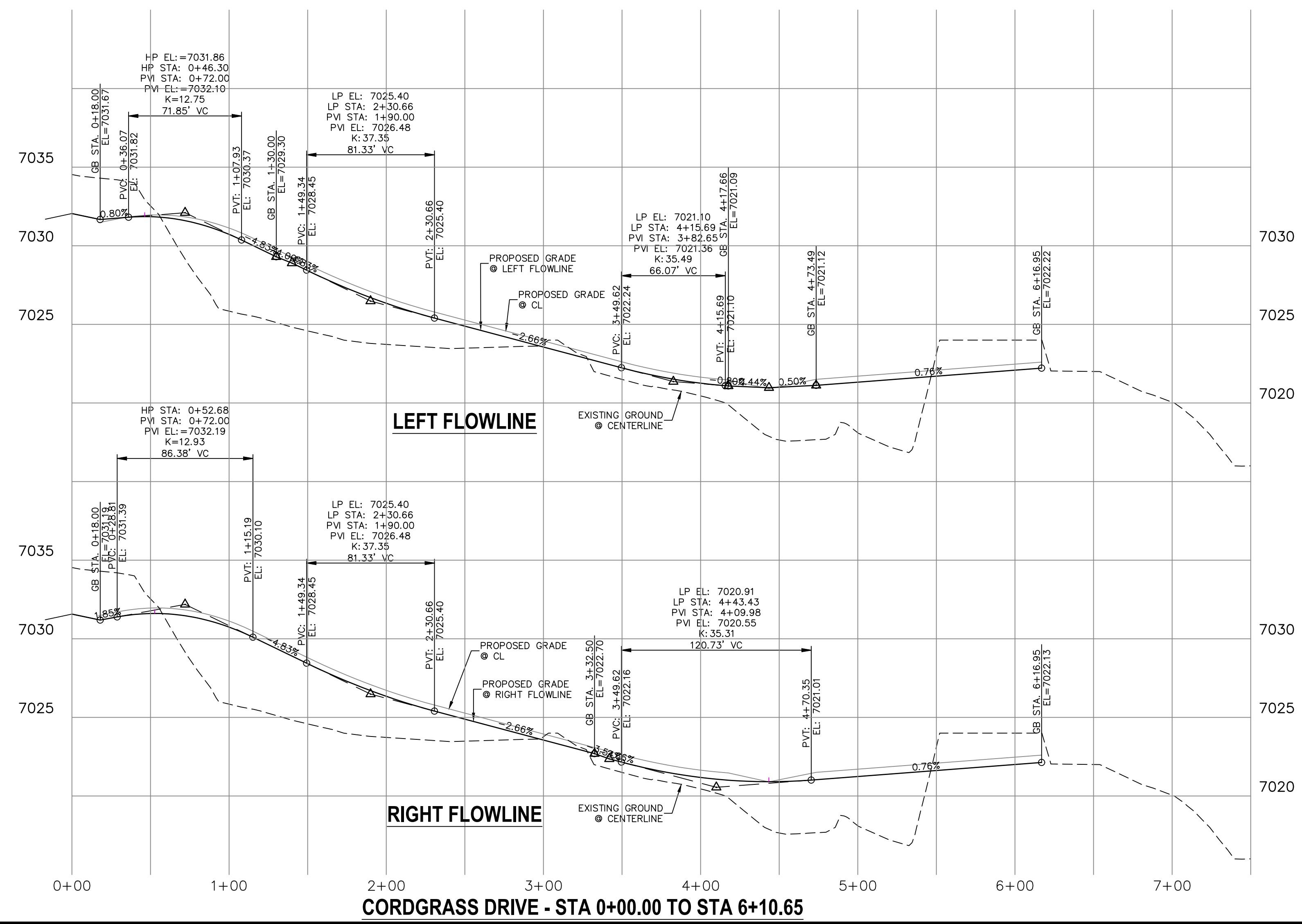
PARCEL CURVE

Curve #	Length	Radius	Delta
C1	173.58	250.53	39.70

STREET ABBREVIATIONS

- AD ALZADA DRIVE
- BC BEAVERHEAD CIRCLE
- BD BYNUM DRIVE
- CD CORDGRASS DRIVE
- DD DODD DRIVE
- SRR STERLING RANCH ROAD (EX.)
- VR VOLLMER ROAD (EX.)
- CDS CUL-DE-SAC
- KN KNUCKLE

WARNING
HIGH-PRESSURE PIPELINE(S)
EXCAVATION AND/OR CONSTRUCTION PROHIBITED
WITHOUT COMPLIANCE WITH STATE ONE-CALL, AND
WITHOUT WRITTEN PERMISSION FROM
MAGELLAN PIPELINE COMPANY, L.P.



CORDGRASS DRIVE - STA 0+00.00 TO STA 6+10.65

ENGINEER'S STATEMENT

PREPARED UNDER MY DIRECT SUPERVISION AND ON BEHALF OF JR ENGINEERING

 MIKE A. BRAMLETT, P.E.
 COLORADO P.E. 32314
 FOR AND ON BEHALF OF JR ENGINEERING, INC. LOCAL ENGINEER
 DATE 5/26/21

UNTIL SUCH TIME AS THESE DRAWINGS ARE APPROVED BY THE APPROPRIATE REVIEWING AGENCIES, JR ENGINEERING ASSUMES NO LIABILITY FOR THE PURPOSES DESIGNATED BY WRITTEN AUTHORIZATION.

PREPARED FOR
SR LAND, LLC
 20 BOULDER CRESCENT SUITE 201
 COLORADO SPRINGS, CO 80903
 JAMES F. MORLEY (719) 471-1742

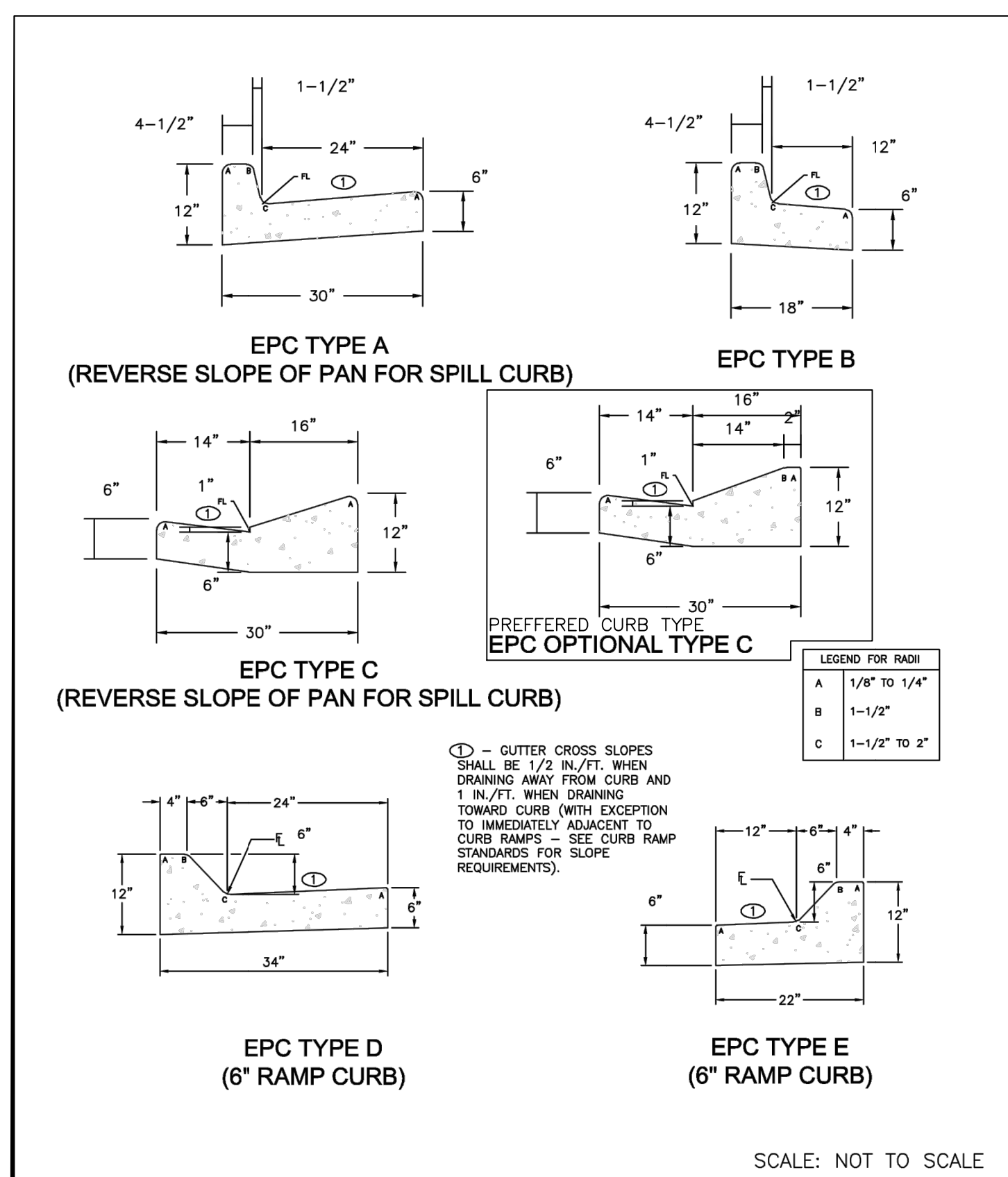
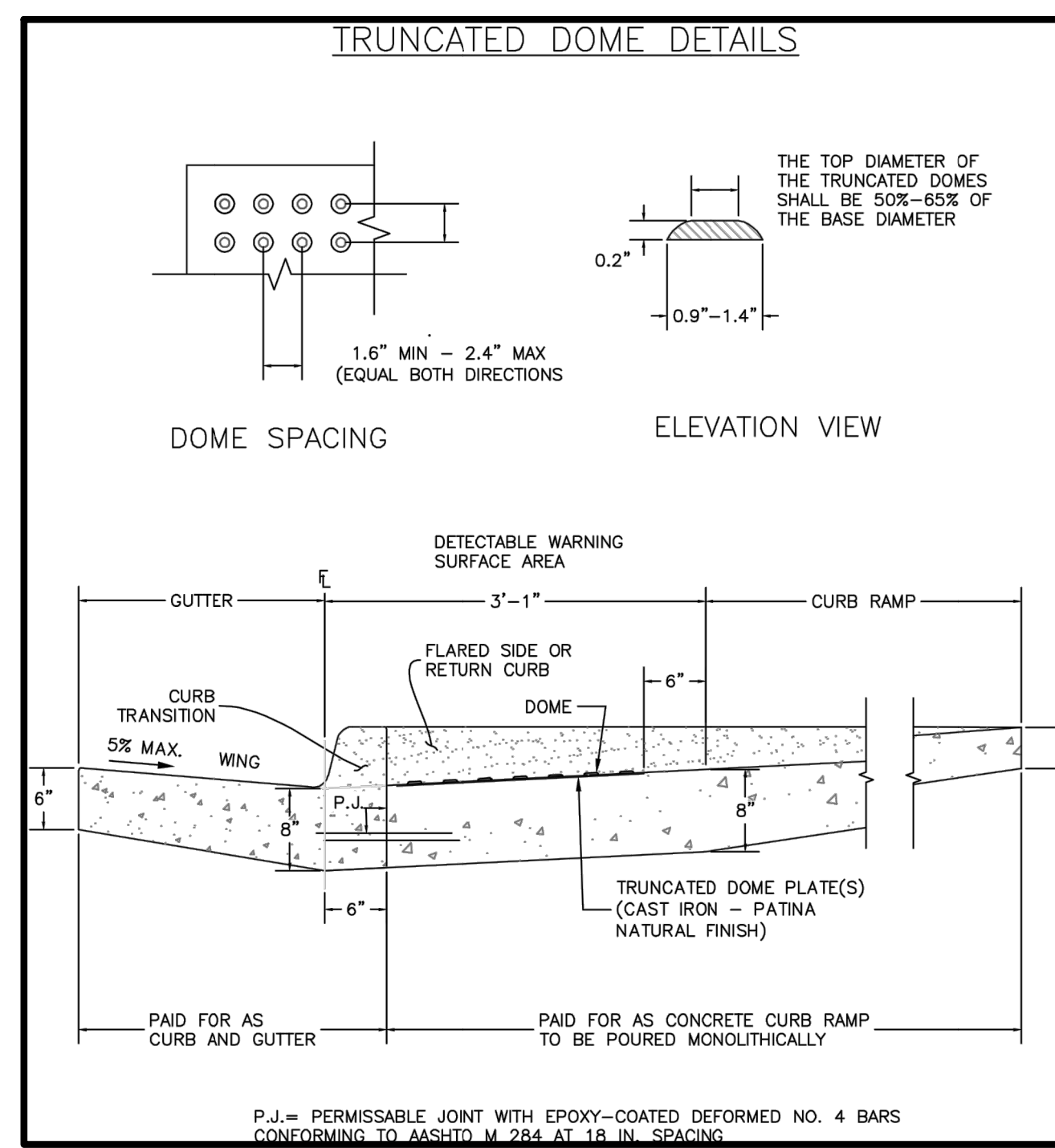
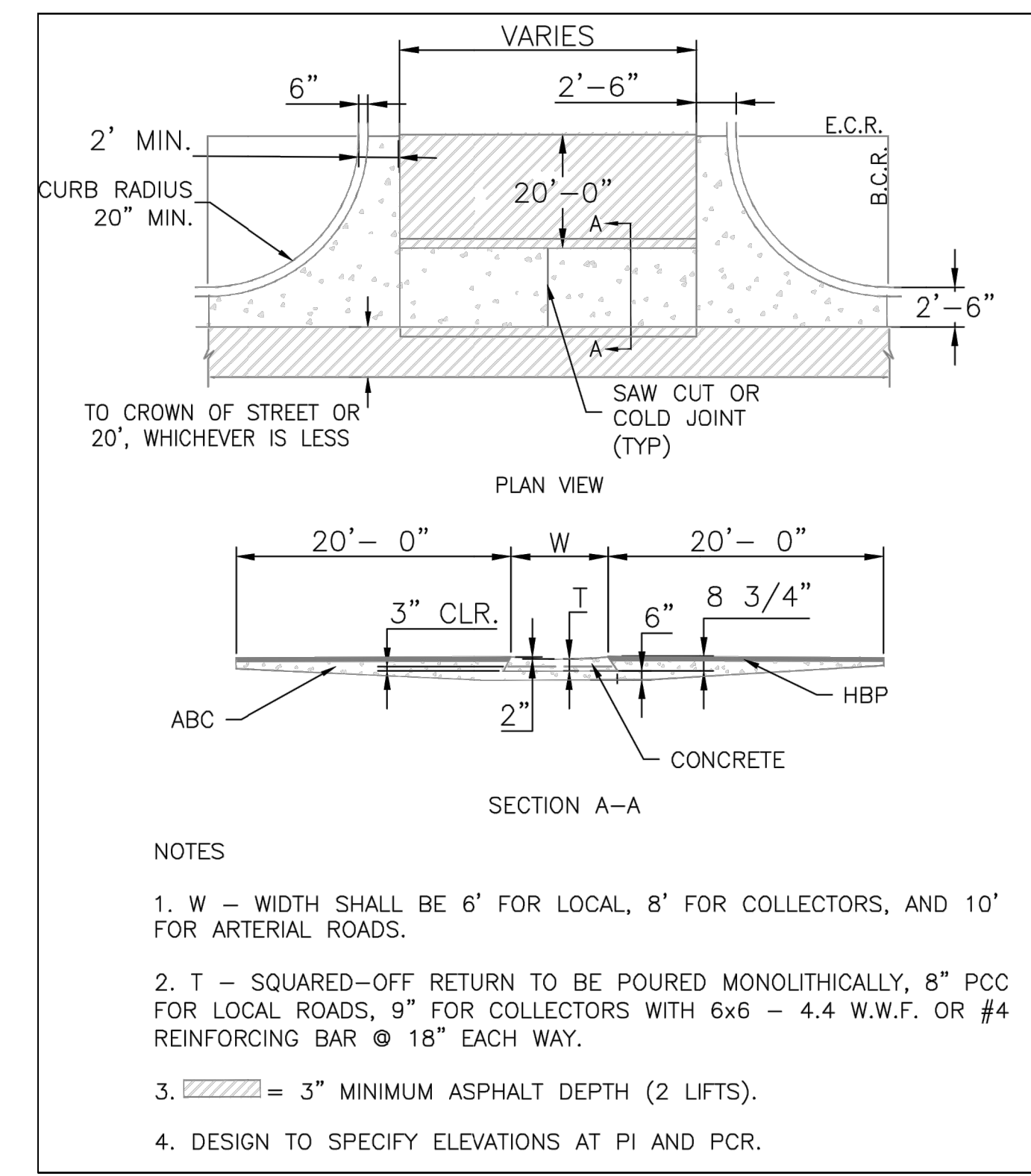
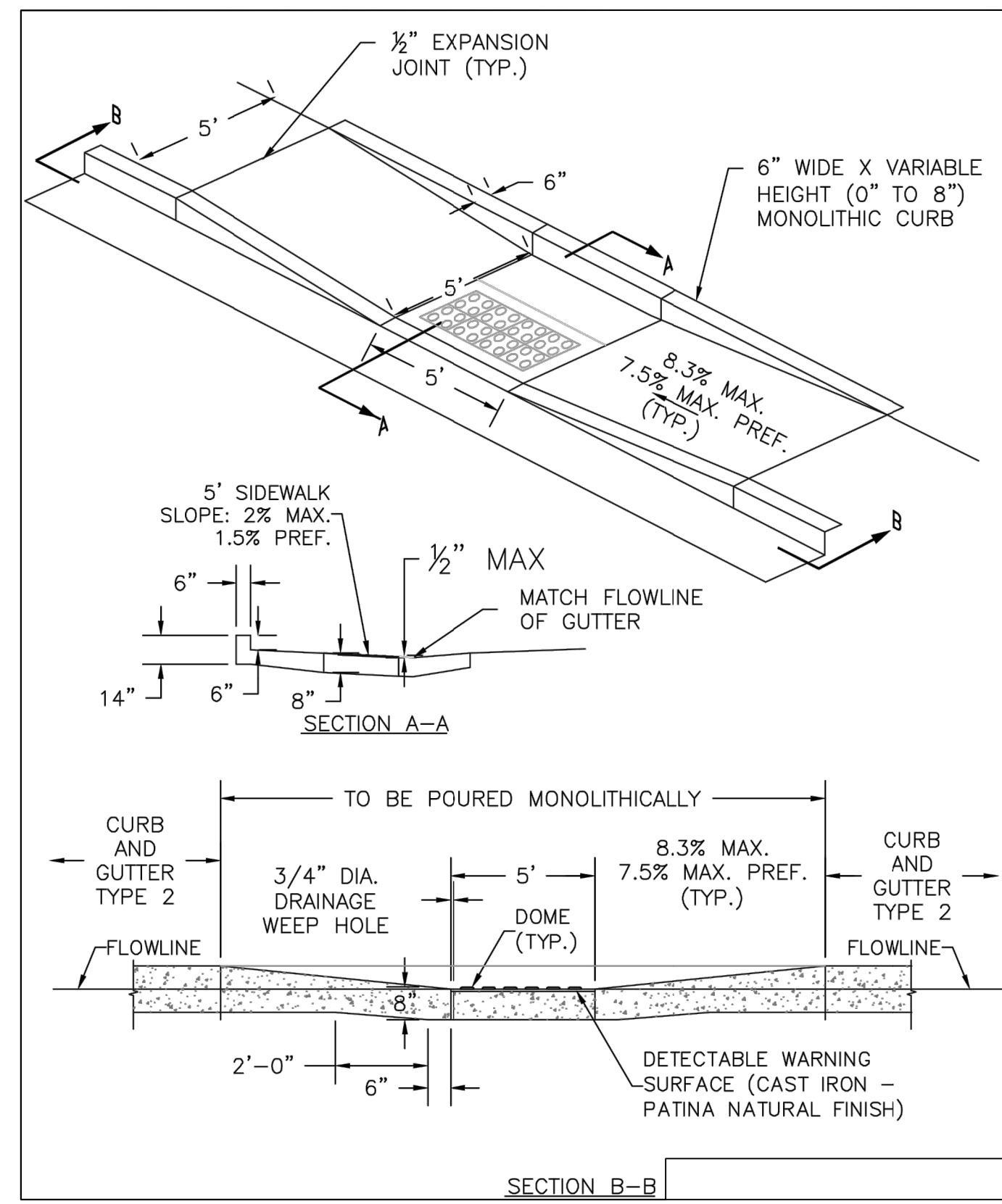
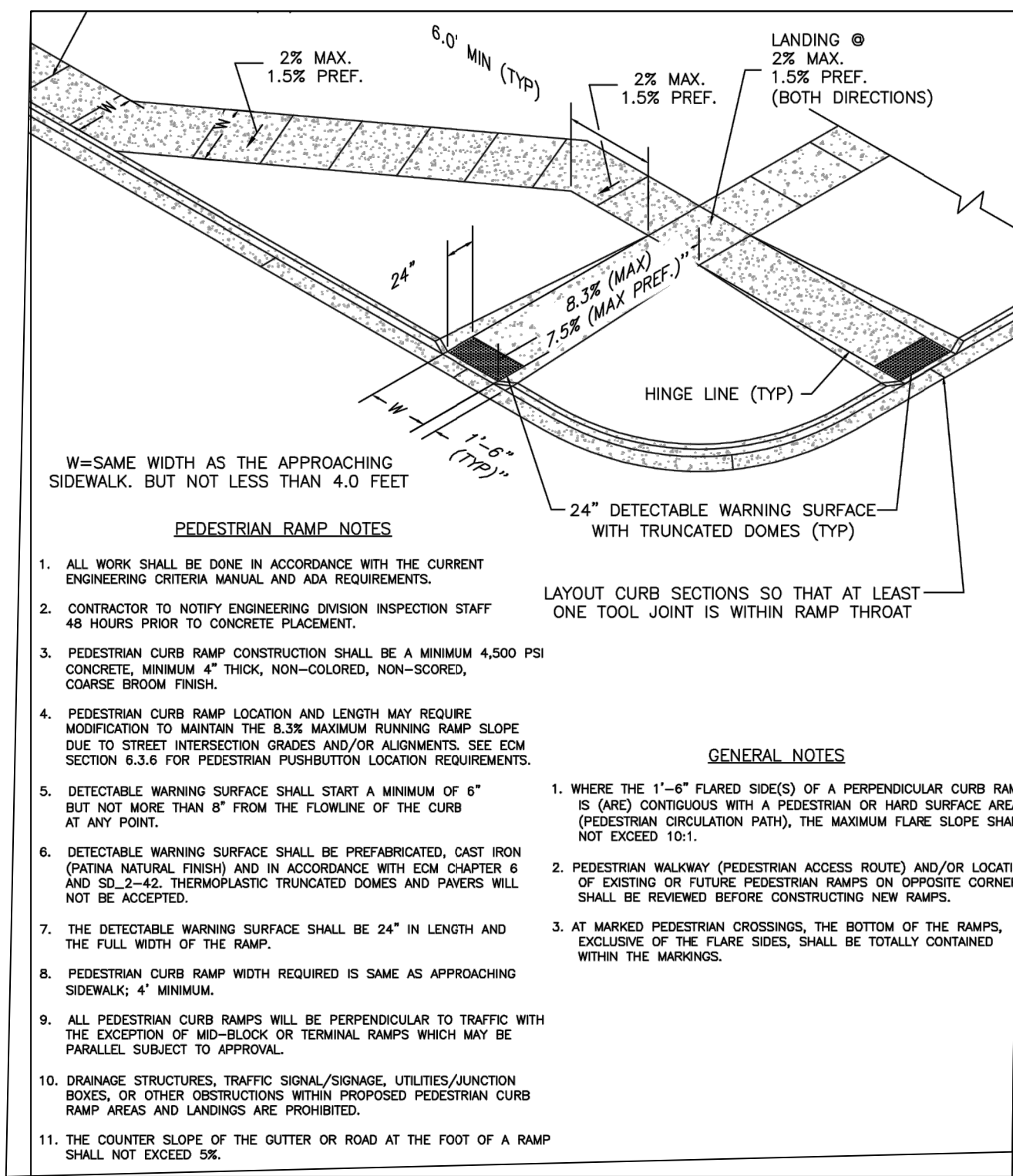
J-R ENGINEERING
 A Western Company
 Centennial 305-740-9383 • Colorado Springs 719-580-2938
 Fort Collins 970-491-9888 • www.jrengineering.com

No.	REVISION	BY	DATE

H-SCALE 1"=50'
 V-SCALE 1"=5'
 DATE 04/15/21
 DESIGNED BY RAB
 DRAWN BY RAB
 CHECKED BY

STERLING RANCH FILING NO.2
STREET IMPROVEMENT PLAN

SHEET 7 OF 9
 JOB NO. 25188.01



DETECTABLE WARNING SURFACE DETAILS (SD 2-42) SCALE: NTS

TYPICAL CURB AND GUTTER DETAILS (SD 2-20) SCALE: NTS

UNTIL SUCH TIME AS THESE DRAWINGS ARE APPROVED BY THE APPROPRIATE REVIEWING AGENCIES, OR ENGINEERING APPROVES THEIR USE, THESE DRAWINGS ARE DESIGNATED BY WRITTEN AUTHORIZATION.

PREPARED FOR
SR LAND, LLC
20 BOULDER CRESCENT
SUITE 201
COLORADO SPRINGS, CO 80903
JAMES F. MORLEY
(719) 471-1742

J.R. ENGINEERING
A Westman Company
Central 303-740-9888 • Colorado Springs 719-583-2583
Fort Collins 970-491-9888 • www.jrengineering.com

No.	REVISION	BY	DATE	H-SCALE	V-SCALE	DATE	DESIGNED BY	DRAWN BY	CHECKED BY	STERLING RANCH FILING NO.2	STREET IMPROVEMENT PLAN	SHEET	OF
												9	9
												JOB NO.	25188.01



STERLING RANCH FILING NO.2

COUNTY OF EL PASO, STATE OF COLORADO

STORM SEWER PLANS

APRIL 2021

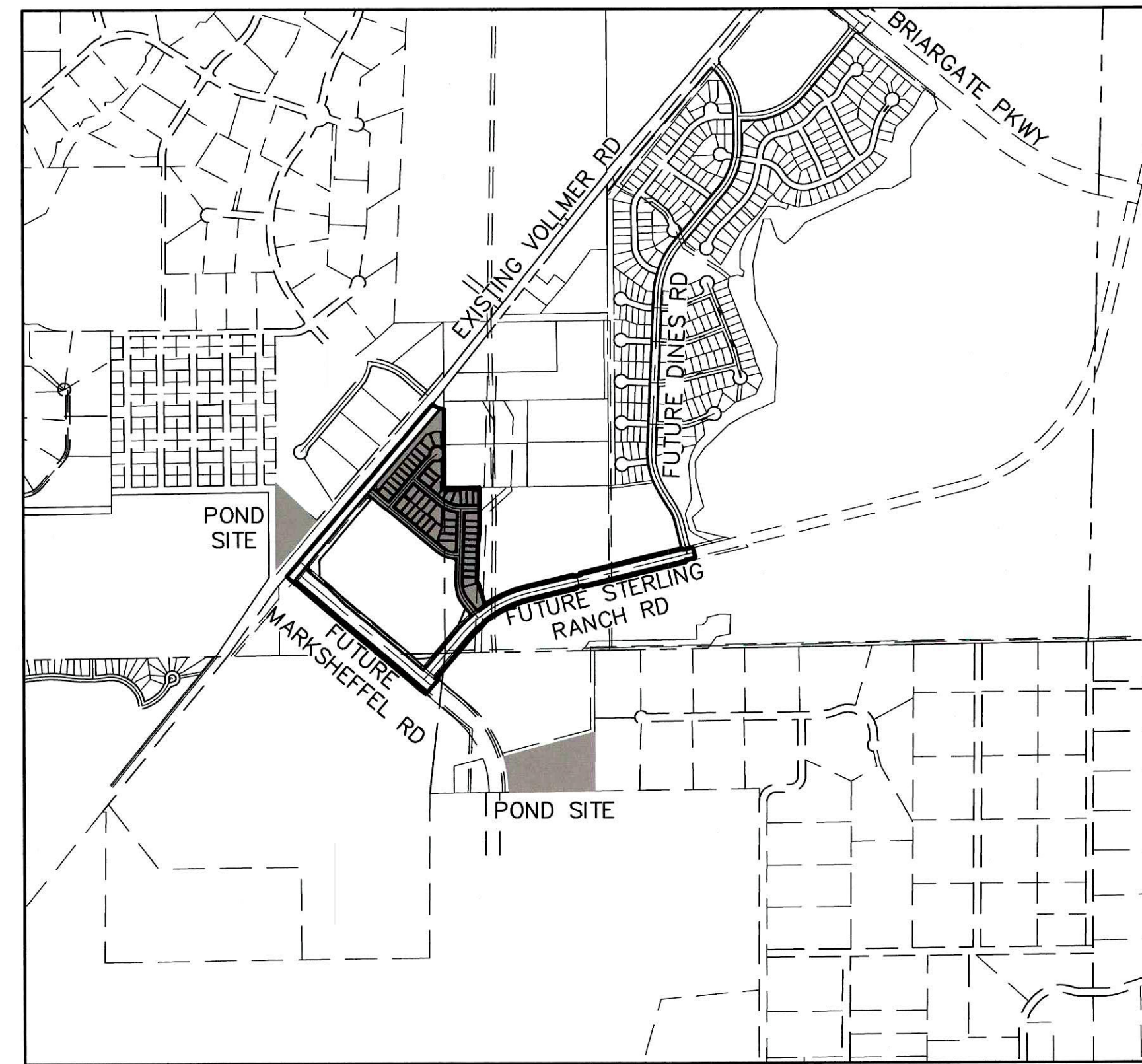
SF-20-015

AGENCIES

OWNER/DEVELOPER:	SR LAND, LLC 20 BOULDER CRESCENT, SUITE 201 COLORADO SPRINGS, CO 80903 JAMES F. MORLEY (719) 471-1742
CIVIL ENGINEER:	JR ENGINEERING, LLC 5475 TECH CENTER DRIVE COLORADO SPRINGS, CO 80919 MIKE BRAMLETT P.E. (303) 267-6240
COUNTY ENGINEERING:	EL PASO COUNTY PLANNING AND COMMUNITY DEVELOPMENT 2880 INTERNATIONAL CIRCLE, SUITE 110 COLORADO SPRINGS, CO 80910 JEFF RICE, P.E. (719) 520-6300
TRAFFIC ENGINEERING:	EL PASO COUNTY DEPARTMENT OF PUBLIC WORKS COLORADO SPRINGS, CO 80922 JENNIFER IRVINE, P.E. (719) 520-6460
WATER RESOURCES:	STERLING RANCH METRO DISTRICT ENGINEERS JOS-HYDRO CONSULTANTS 545 E. PIKES PEAK AVE., SUITE 300 COLORADO SPRINGS, CO 80903 JOHN MCGINN (719) 668-8769
FIRE DISTRICT:	BLACK FOREST FIRE PROTECTION DISTRICT 11445 TEACHOUT ROAD COLORADO SPRINGS, CO 80908 CHIEF BRYAN JACK (719) 495-4300
GAS DEPARTMENT:	COLORADO SPRINGS UTILITIES 7710 DURANT DR. COLORADO SPRINGS, CO 80947 TIM WENDT (719) 668-3556
ELECTRIC DEPARTMENT:	MOUNTAIN VIEW ELECTRIC 11140 E. WOODMEN ROAD FALCON, CO 80831 (719) 495-2283
COMMUNICATIONS:	QWEST COMMUNICATIONS (U.N.C.C. LOCATORS) (800) 922-1987 AT&T (LOCATORS) (719) 635-3674
STORMWATER:	STORMWATER ENTERPRISE 30 S. NEVADA AVENUE, SUITE 401 COLORADO SPRINGS, CO 80903
COMMUNICATIONS:	QWEST COMMUNICATIONS (U.N.C.C. LOCATORS) (800) 922-1987 AT&T (LOCATORS) (719) 635-3674
STORMWATER:	STORMWATER ENTERPRISE 30 S. NEVADA AVENUE, SUITE 401 COLORADO SPRINGS, CO 80903 (719) 385-5980
TRAFFIC:	TRAFFIC AND TRANSPORTATION ENGINEERING 30 S. NEVADA AVE. COLORADO SPRINGS, CO 80903 (719)-385-5908
GAS:	STEPHEN BACON SR. ROW AGENT II COLORADO INTERSTATE GAS CO. (KINDER MORGAN) 2 N. NEVADA AVE. COLORADO SPRINGS, CO 80903 719-659-5936
GAS:	CRAIG KEIRSEY REAL ESTATE MAGELLAN MIDSTREAM PARTNERS, L.P. ONE WILLIAMS CENTER, OTC-8, TULSA, OK 74172 918-574-7986

BENCHMARKS

1. THE TOP OF AN ALUMINUM SURVEYORS CAP, STAMPED "9853", AT THE SOUTHEAST BOUNDARY CORNER OF BARBARICK SUBDIVISION
NORTHING = 411416.273
EASTING = 235167.071
ELEVATION = 7023.42
2. THE TOP OF A RED PLASTIC SURVEYORS CAP, ILLEGIBLE, AT THE NORTHWEST BOUNDARY CORNER OF PAINNEE RANCHEROS SUBDIVISION
NORTHING = 410095.404
EASTING = 235052.131
ELEVATION = 7000.40
3. THE TOP OF A RED PLASTIC SURVEYORS CAP, STAMPED "38141", AT THE SOUTHWEST BOUNDARY CORNER OF BARBARICK SUBDIVISION
NORTHING = 411399.962
EASTING = 233849.817
ELEVATION = 7030.82



VICINITY MAP
SCALE: 1"=1,000'

SHEET INDEX

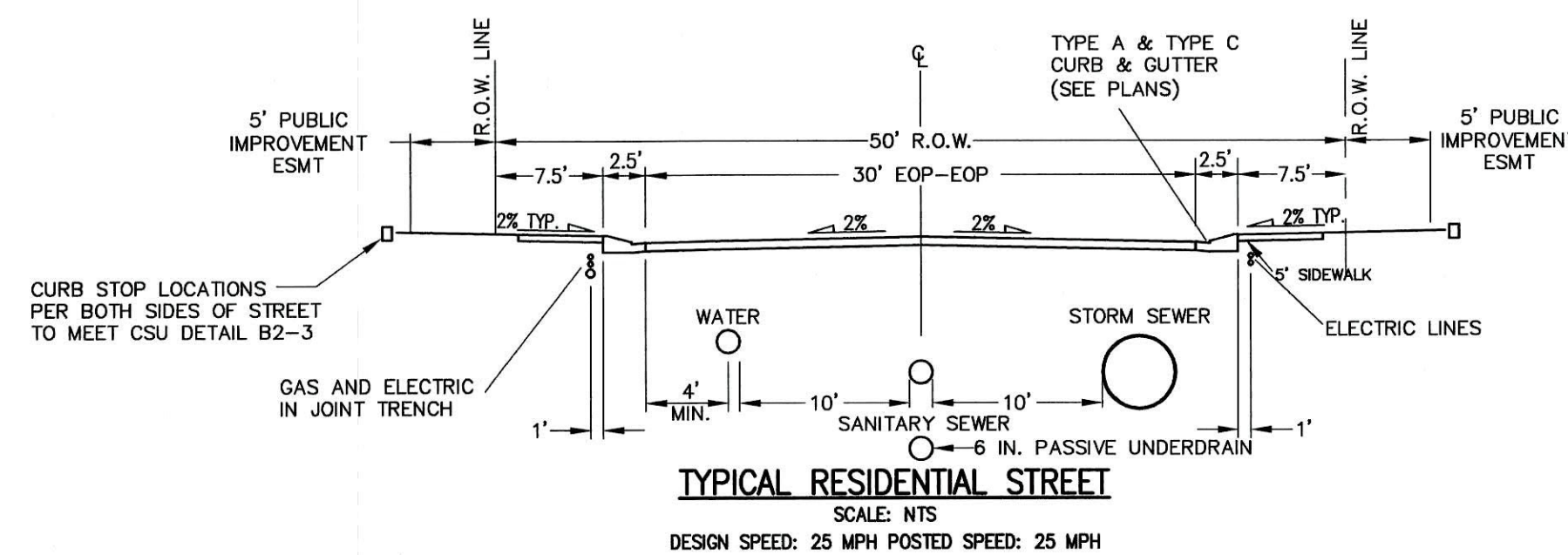
- | | |
|-------|--------------------------------|
| 1 | COVER SHEET |
| 2 | NOTES |
| 3-12 | STORM SEWER PLANS |
| 13-14 | TEMPORARY DITCH PLAN & PROFILE |
| 15 | POND W-5 |
| 16-19 | POND DETAILS |
| 20 | POND W-4 |
| 21-23 | POND DETAILS |
| 24-26 | DETAIL SHEET |

CITY OF COLORADO SPRINGS STATEMENT

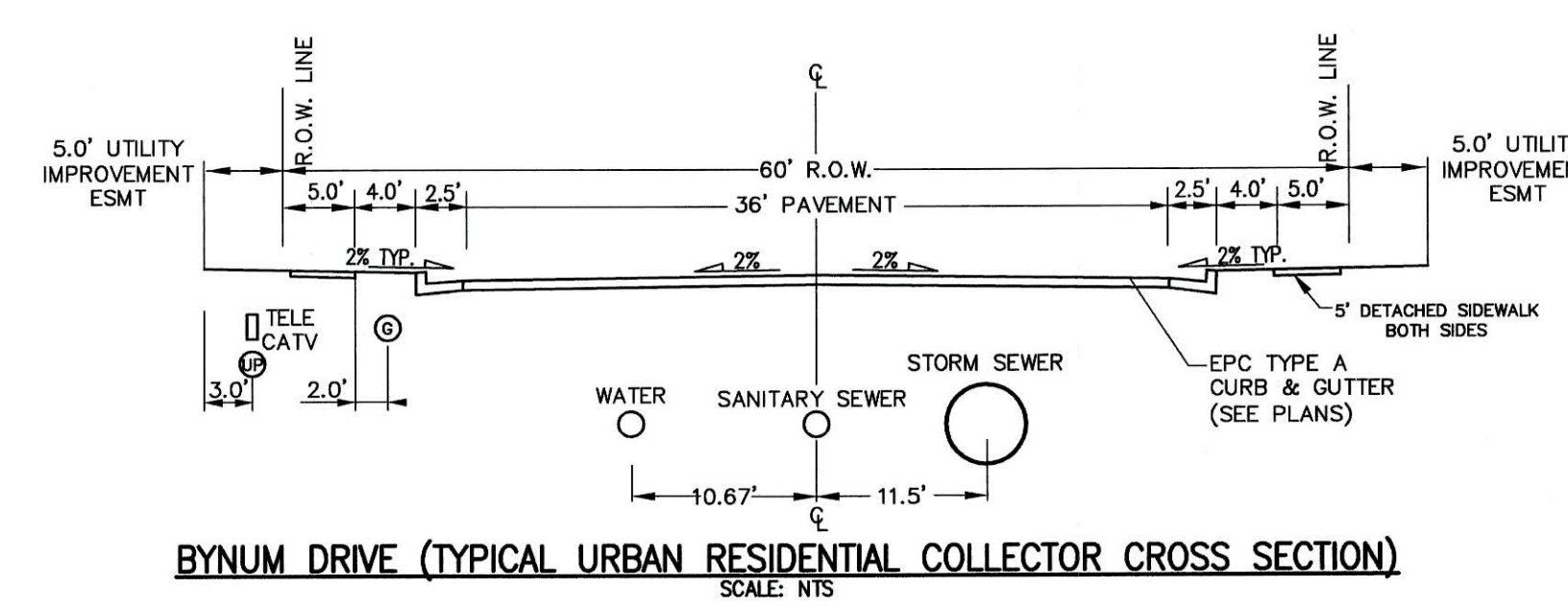
REVIEWED AND ARE APPROVED FOR STORM DRAIN FACILITIES INSTALLATION CONSTRUCTION.

DATE

THE STORM FACILITIES CROSSING LANDS WITHIN THE CITY OF COLORADO SPRINGS JURISDICTION HAVE BEEN REVIEWED. PLAN REVIEW BY CITY OF COLORADO SPRINGS IS PROVIDED ONLY FOR GENERAL CONFORMANCE WITH DESIGN CRITERIA. THE CITY OF COLORADO SPRINGS IS NOT RESPONSIBLE FOR THE ACCURACY AND ADEQUACY OF THE DESIGN, DIMENSIONS, AND/OR ELEVATIONS WHICH SHALL BE CONFIRMED AT THE JOB SITE. THE CITY OF COLORADO SPRINGS, THROUGH THE APPROVAL OF THIS DOCUMENT, ASSUMES NO RESPONSIBILITY FOR THE COMPLETENESS AND/OR ACCURACY OF THIS DOCUMENT.



TYPICAL RESIDENTIAL STREET
SCALE: NTS
DESIGN SPEED: 25 MPH POSTED SPEED: 25 MPH



BYNUM DRIVE (TYPICAL URBAN RESIDENTIAL COLLECTOR CROSS SECTION)
SCALE: NTS

OWNER/DEVELOPER STATEMENT

I, THE OWNER/DEVELOPER HAVE READ AND WILL COMPLY WITH ALL OF THE REQUIREMENTS SPECIFIED IN THESE DETAILED PLANS AND SPECIFICATIONS.

James F. Morley 4/20/21
DATE

SR LAND, LLC
20 BOULDER CRESCENT, SUITE 201
COLORADO SPRINGS, CO 80903

EL PASO COUNTY STATEMENT

COUNTY PLAN REVIEW IS PROVIDED ONLY FOR GENERAL CONFORMANCE WITH COUNTY DESIGN CRITERIA. THE COUNTY IS NOT RESPONSIBLE FOR THE ACCURACY AND ADEQUACY OF THE DESIGN, DIMENSIONS, AND/OR ELEVATIONS WHICH SHALL BE CONFIRMED AT THE JOB SITE. THE COUNTY THROUGH THE APPROVAL OF THIS DOCUMENT ASSUMES NO RESPONSIBILITY FOR COMPLETENESS AND/OR ACCURACY OF THIS DOCUMENT.

FILED IN ACCORDANCE WITH THE REQUIREMENTS OF THE EL PASO COUNTY LAND DEVELOPMENT CODE, DRAINAGE CRITERIA MANUAL, VOLUMES 1 AND 2, AND ENGINEERING CRITERIA MANUAL AS AMENDED.

IN ACCORDANCE WITH EGM SECTION 1.12, THESE CONSTRUCTION DOCUMENTS WILL BE VALID FOR CONSTRUCTION FOR A PERIOD OF 2 YEARS FROM THE DATE SIGNED BY THE EL PASO COUNTY ENGINEER. IF CONSTRUCTION HAS NOT STARTED WITHIN THOSE 2 YEARS, THE PLANS WILL NEED TO BE RESUBMITTED FOR APPROVAL, INCLUDING PAYMENT OF REVIEW FEES AT THE PLANNING AND COMMUNITY DEVELOPMENT DIRECTORS DISCRETION.

JENNIFER IRVINE, P.E.

DATE

COUNTY ENGINEER/ECM ADMINISTRATOR

ENGINEER'S STATEMENT

THESE DETAILED PLANS AND SPECIFICATIONS WERE PREPARED UNDER MY DIRECT SUPERVISION. SAID PLANS AND SPECIFICATIONS HAVE BEEN PREPARED ACCORDING TO THE CRITERIA ESTABLISHED BY THE COUNTY FOR DETAILED ROADWAY, DRAINAGE, GRADING AND EROSION CONTROL PLANS AND SPECIFICATIONS, AND SAID PLANS AND SPECIFICATIONS ARE IN CONFORMANCE WITH APPLICABLE MASTER DRAINAGE PLANS AND MASTER TRANSPORTATION PLANS. SAID PLAN AND SPECIFICATIONS MEET THE PURPOSES FOR WHICH THE PARTICULAR ROADWAY AND DRAINAGE FACILITIES ARE DESIGNED AND ARE CORRECT TO THE BEST OF MY KNOWLEDGE AND BELIEF. I ACCEPT RESPONSIBILITY FOR ANY LIABILITY CAUSED BY ANY NEGLIGENT ACTS, ERRORS OR OMISSIONS ON MY PART IN PREPARATION OF THESE DETAILED PLANS AND SPECIFICATIONS.

Mike A. Bramlett 04/20/21
DATE

MIKE A. BRAMLETT, P.E.
COLORADO P.E. 32314
FOR AND ON BEHALF OF JR ENGINEERING, L.L.C.

DISTRICT APPROVALS

THESE DOCUMENTS HAVE BEEN REVIEWED AND APPROVED FOR STORM DRAIN AND ASSOCIATED UTILITY SERVICE CONSTRUCTION.

James F. Morley 4/20/21
DATE

FOR AND ON BEHALF OF THE STERLING RANCH METRO DISTRICT

UNTIL SUCH TIME AS APPROVED BY THE APPROPRIATE ENGINEERING AGENCIES, JR ENGINEERING APPROVES THEIR USE ONLY FOR THE PURPOSES DESIGNATED BY WRITTEN AUTHORIZATION.

PREPARED FOR
SR LAND, LLC
20 BOULDER CRESCENT
SUITE 201
COLORADO SPRINGS, CO 80903
JAMES F. MORLEY
(719) 471-1742

JR ENGINEERING
A Westman Company
Central 303-740-8888 • Colorado Springs 719-588-2888
Fort Collins 970-491-8888 • www.jrengineering.com

No.	REVISION	DATE	BY	DATE	DESIGNED BY	DRAWN BY	CHECKED BY	H-SCALE	V-SCALE
								N/A	N/A
									04/15/21

STERLING RANCH FILING NO.2
COVER SHEET



Know what's below.
Call before you dig.

STANDARD CONSTRUCTION NOTES:

- ALL DRAINAGE AND ROADWAY CONSTRUCTION SHALL MEET THE STANDARDS AND SPECIFICATIONS OF THE CITY OF COLORADO SPRINGS/EL PASO COUNTY DRAINAGE CRITERIA MANUAL VOLUMES 1 AND 2, AND THE EL PASO COUNTY ENGINEERING CRITERIA MANUAL.
- CONTRACTOR SHALL BE RESPONSIBLE FOR THE NOTIFICATION AND FIELD LOCATION OF ALL EXISTING UTILITIES, WHETHER SHOWN ON THE PLANS OR NOT, BEFORE BEGINNING CONSTRUCTION. LOCATION OF EXISTING UTILITIES SHALL BE VERIFIED BY THE CONTRACTOR PRIOR TO CONSTRUCTION. CALL 811 TO CONTACT THE UTILITY NOTIFICATION CENTER OF COLORADO (UNCC).
- CONTRACTOR SHALL KEEP A COPY OF THESE APPROVED PLANS, THE GRADING AND EROSION CONTROL PLAN, THE STORMWATER MANAGEMENT PLAN (SWMP), THE SOILS AND GEOTECHNICAL REPORT AND THE APPROPRIATE DESIGN AND CONSTRUCTION STANDARDS AND SPECIFICATIONS AT THE JOB SITE AT ALL TIME INCLUDING THE FOLLOWING:
 - EL PASO COUNTY ENGINEERING CRITERIA MANUAL (ECM)
 - CITY OF COLORADO SPRINGS/EL PASO COUNTY ENGINEERING CRITERIA MANUAL VOLUMES 1 AND 2.
 - COLORADO DEPARTMENT OF TRANSPORTATION (CDOT) STANDARDS SPECIFICATION FOR ROAD AND BRIDGE CONSTRUCTION.
 - CDOT M&S STANDARDS.
- IT IS THE DESIGN ENGINEERS RESPONSIBILITY TO ACCURACY SHOW EXISTING CONDITION BOTH ONSITE AND OFFSITE ON THE CONSTRUCTION PLANS. ANY MODIFICATION NECESSARY DUE TO CONFLICT OMISSIONS OR CHANGED CONDITIONS WILL BE ENTIRELY THE DEVELOPERS RESPONSIBILITY TO RECTIFY.
- IT IS THE CONTRACTORS RESPONSIBILITY TO UNDERSTAND THE REQUIREMENTS OF ALL JURISDICTIONAL AGENCIES AND TO OBTAIN ALL REQUIRED PERMITS, INCLUDING BUT NOT LIMITED TO EL PASO COUNTY EROSION AND STORM WATER QUALITY CONTROL PERMIT (ESQCP), REGIONAL BUILDING FLOODPLAIN DEVELOPMENT PERMIT, US ARMY CORPS OF ENGINEER ISSUED 401 AND/OR 404 PERMITS AND COUNTY AND STATE FUGITIVE DUST PERMITS.
- ANY TEMPORARY SIGNAGE AND STRIPING SHALL COMPLY WITH EL PASO COUNTY PCD AND MUTCD CRITERIA.
- CONTRACTOR SHALL OBTAIN ANY PERMITS REQUIRED BY EL PASO COUNTY DOT INCLUDING WORK WITHIN THE RIGHT-OF-WAY AND SPECIAL TRANSPORT PERMITS.
- THE LIMITS OF CONSTRUCTION SHALL REMAIN WITHIN THE PROPERTY LINE UNLESS OTHERWISE NOTED. THE OWNER/DEVELOPER SHALL OBTAIN WRITTEN PERMISSION AND EASEMENTS, WHERE REQUIRED, FROM ADJOINING PROPERTY OWNER(S) PRIOR TO ANY OFFSITE DISTURBANCE GRADING, OR CONSTRUCTION.

STORM SEWER GENERAL NOTES:

- ALL STATIONING IS ALONG STORM SEWER CENTERLINE UNLESS OTHERWISE INDICATED. ALL ELEVATIONS ARE INVERT UNLESS OTHERWISE INDICATED.
- ALL STORM SEWER BENDS AND WYES SHOWN ON THE PLAN SHALL BE PREFABRICATED.
- HORIZONTAL AND VERTICAL BENDS ARE INDICATED ON THE PLANS.
- JOINTS SHALL BE IN ACCORDANCE WITH ASTM C443 "STANDARD SPECIFICATIONS FOR JOINTS FOR CIRCULAR CONCRETE SEWER AND CULVERT PIPE USING RUBBER GASKET." IN NO CASE SHALL THE MAXIMUM JOINT OPENING FOR STRAIGHT ALIGNMENT EXCEED 1 INCH OR ONE AND ONE-HALF INCH ON CURVED ALIGNMENT. PIPES WITH WATERTIGHT JOINTS REQUIRE 100-YEAR DESIGN LIFE.
- INLET DIMENSIONS SHOWN ON PLANS REFER TO DISTANCES FROM INSIDE FACES OF BOX BETWEEN THE WIDTHS AND LENGTHS.
- MANHOLE WIDTHS AND LENGTHS SHOWN ON PLAN REFER TO THE EXTERIOR WALL DIMENSIONS.
- ALL STORM SEWER SHALL BE A MINIMUM OF CLASS III REINFORCED CONCRETE PIPE. SPECIFIC SEGMENTS OF STORM SEWER SHALL BE REQUIRED TO BE CONSTRUCTED OF A MINIMUM OF 5000 PSI CONCRETE DUE TO EXCESSIVE VELOCITIES. REFER TO ADDITIONAL NOTES WITHIN CONSTRUCTION PLANS.
- SINCE ALL PIPE ENTRIES INTO THE BASE ARE VARIABLE, THE DIMENSIONS SHOWN ARE TYPICAL. ACTUAL DIMENSIONS AND QUANTITIES FOR CONCRETE AND REINFORCEMENT SHALL BE AS REQUIRED IN THE WORK.
- THE MH RING (FRAME) SHALL BE SET IN A BED OF GROUT. THE FRAME SHALL BE SURROUNDED WITH A GROUT IN UNPAVED AREA, OR A CONCRETE COLLAR IN PAVED AREA.
- PRECAST MANHOLES AND REINFORCEMENT SHALL CONFORM TO ASTM C 478 (AASHTO M 199).
- CAST IN PLACE MANHOLES SHALL BE CLASS B CONCRETE.
- STEPS SHALL BE REQUIRED WHEN THE MANHOLE DEPTH EXCEEDS 3'-6" AND SHALL BE IN ACCORDANCE WITH AASHTO M 199.
- ALL REINFORCING STEEL SHALL HAVE A MINIMUM YIELD STRENGTH OF 60,000 PSI. VERTICAL STEEL SHALL BE PLACED AT 1/2 OF WALL. ALL BARS SHALL HAVE A 2" MINIMUM CLEARANCE.
- FLOW CHANNELS AND INVERTS SHALL BE FORMED BY SHAPING WITH CLASS B CONCRETE OR APPROVED GROUT.
- STUB-OUTS SHALL EXTEND 4 FT MINIMUM BEYOND OUTSIDE WALL SURFACE OF MANHOLE AND BE SATISFACTORILY PLUGGED.
- CHECK WITH THE LOCAL GOVERNMENT AUTHORITY FOR ANY ADDITIONAL STORM SEWER SPECIFICATIONS, DETAILS, OR REGULATIONS.
- THE SLOPE OF THE MANHOLE COVER SHALL MATCH THE ROADWAY PROFILE AND CROSS SLOPE.
- THE CONTRACTOR SHALL PROVIDE SHOP DRAWINGS OF ALL PREFABRICATED STRUCTURES TO THE ENGINEER FOR REVIEW PRIOR TO INSTALLATION.

SOIL RIPRAP NOTES:

- THE SOIL MATERIAL SHALL BE NATIVE OR TOPSOIL AND MIXED WITH SIXTY FIVE PERCENT (65%) RIPRAP AND THIRTY FIVE PERCENT (35%) SOIL BY VOLUME.
- SOIL RIPRAP SHALL CONSIST OF A UNIFORM MIXTURE OF SOIL AND RIPRAP WITHOUT VOIDS.
- CONTRACTOR SHALL COOPERATE WITH ENGINEER IN OBTAINING AND PROVIDED SAMPLES OF ALL SPECIFIED MATERIALS.
- CONTRACTOR SHALL SUBMIT CERTIFIED LABORATORY TEST CERTIFICATES FOR ALL ITEMS REQUIRED FOR SOIL RIPRAP.
- RIPRAP USED SHALL BE THE TYPE DESIGNATED ON THE DRAWINGS AND SHALL CONFORM TO TABLE SHOWN TO THE RIGHT.
- THE RIPRAP DESIGNATION AND TOTAL THICKNESS OF RIPRAP SHALL BE AS SHOWN ON THE DRAWINGS. THE MAXIMUM STONE SIZE SHALL NOT LARGER THAN THE THICKNESS OF THE RIPRAP.
- NEITHER WIDTH NOR THICKNESS OF A SINGLE STONE OF RIPRAP SHALL BE LESS THAN ONE-THIRD (1/3) OF ITS LENGTH.
- THE SPECIFIC GRAVITY OF THE RIPRAP SHALL BE TWO AND ONE-HALF (2.5) OR GREATER.
- MINIMUM DENSITY FOR ACCEPTABLE RIPRAP SHALL BE ONE HUNDRED AND SIXTY FIVE (165) POUNDS PER CUBIC FOOT.
- RIPRAP SPECIFIC GRAVITY SHALL BE ACCORDING TO THE BULK-SATURATED, SURFACE-DRY BASIS, IN ACCORDANCE WITH AASHTO T85.
- BROKEN CONCRETE OR ASPHALT PAVEMENT SHALL NOT BE ACCEPTABLE FOR USE IN THE WORK.
- ROUNDED RIPRAP (RIVER ROCK) IS NOT ACCEPTABLE, UNLESS SPECIFICALLY DESIGNATED ON THE DRAWINGS.

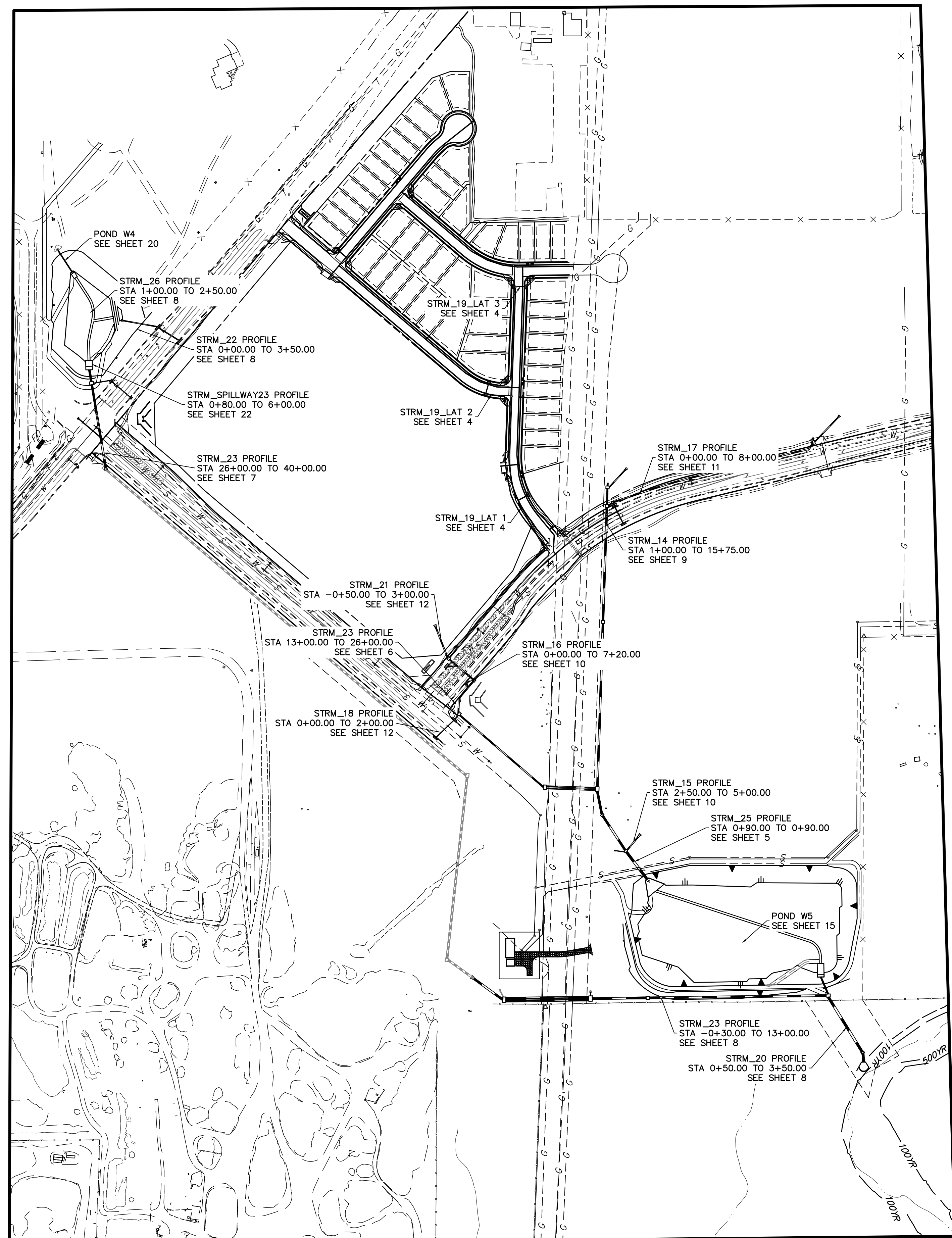
STRUCTURAL CONCRETE NOTES:

- ALL CONSTRUCTION INVOLVING THE PLACEMENT OF STRUCTURAL CONCRETE SHALL BE COMPLETED IN ACCORDANCE WITH STANDARD SPECIFICATIONS, AND AS SUPPLEMENTED BY THE COLORADO DEPARTMENT OF TRANSPORTATION STANDARD SPECIFICATIONS FOR ROADWAY AND BRIDGE CONSTRUCTION.
- STEEL REINFORCING SHALL BE GRADE 60 FOR ALL REINFORCING STEEL GREATER THAN #4. SPLICING, LAP SPLICING SHALL BE MINIMUM IN THE FOLLOWING TABLE UNLESS OTHERWISE SPECIFIED:


BAR SIZE	#4	#5	#6	#7	#8
SPLICE LENGTH	1'-9"	2'-2"	2'-7"	3'-4"	4'-3"

ALL REINFORCING SHALL HAVE A 2-INCH MINIMUM COVER UNLESS OTHERWISE SPECIFIED. ALL REINFORCED STEEL TO BE EPOXY COATED.
- CAST-IN-PLACE CONCRETE SHALL HAVE A MINIMUM COMPRESSIVE STRENGTH (fc) OF 4,000 PSI AT 28 DAYS. ALL CONCRETE PLACED AGAINST SOIL SHALL BE TYPE II PORTLAND CEMENT. ALL EXPOSED CORNERS SHALL BE FORMED WITH A 3/4" CHAMFER UNLESS OTHERWISE SPECIFIED.
- EXPANSION JOINT MATERIAL SHALL MEET AASHTO SPECIFICATION M-213.
- BACKFILL AGAINST STRUCTURES SHALL NOT COMMENCE UNTIL ALL SUPPORTING DIAPHRAGMS ARE IN PLACE AND CONCRETE HAS OBTAINED ITS FULL SEVEN DAY STRENGTH. BACKFILL SHALL BE PLACED EQUALLY ON EACH SIDE OF RETAINING WALL STRUCTURES AND CUTOFF WALLS UNTIL THE FINAL GRADE IS REACHED.
- FOOTING EXCAVATIONS SHALL BE EXAMINED BY THE GEOTECHNICAL ENGINEER WITH A 24-HOUR MINIMUM NOTIFICATION FOR SOIL AND/OR CONCRETE TESTING. PLACEMENT OF CONCRETE IN THE ABSENCE OF TESTING SHALL BE COMPLETED AT THE SOLE RISK OF THE CONTRACTOR.
- PRIOR TO THE PLACEMENT OF CONCRETE IN AREAS WHERE SOIL IS PRESENT, THE SOIL SHALL BE SCARIFIED TO A MINIMUM DEPTH OF 6-INCHES. THE MOISTURE CONTENT SHALL BE ADJUSTED TO WITHIN PLUS OR MINUS 2 PERCENT OF THE OPTIMUM MOISTURE CONTENT AND RECOMPACTED TO AT LEAST 95 PERCENT RELATIVE COMPACTION (AASHTO-T-180).

ABBREVIATIONS
E.C. --- EPOXY COATED O.F. --- OUTSIDE FACE E.F. --- EACH FACE E.W. --- EACH WAY I.F. --- INSIDE FACE N.F. --- NEAR FACE
T.O.C. --- TOP OF CONCRETE B.O.C. --- BOTTOM OF CONCRETE CONT. --- CONTINUOUS



ENGINEER'S STATEMENT

PREPARED UNDER MY DIRECT SUPERVISION

MIKE A. BRAMLETT, P.E.
COLORADO P.E. 32314
FOR AND ON BEHALF OF JR ENGINEERING
DATE: 4/20/2021
32314
PROFESSIONAL ENGINEER

STERLING RANCH FILING NO.2

NOTES

SHEET 2 OF 26
JOB NO. 25188.01

No.	REVISION	BY	DATE

H-SCALE	N/A	V-SCALE	N/A	DATE	DESIGNED BY	DRAWN BY	CHECKED BY
				04/15/21	RAB	KRW	

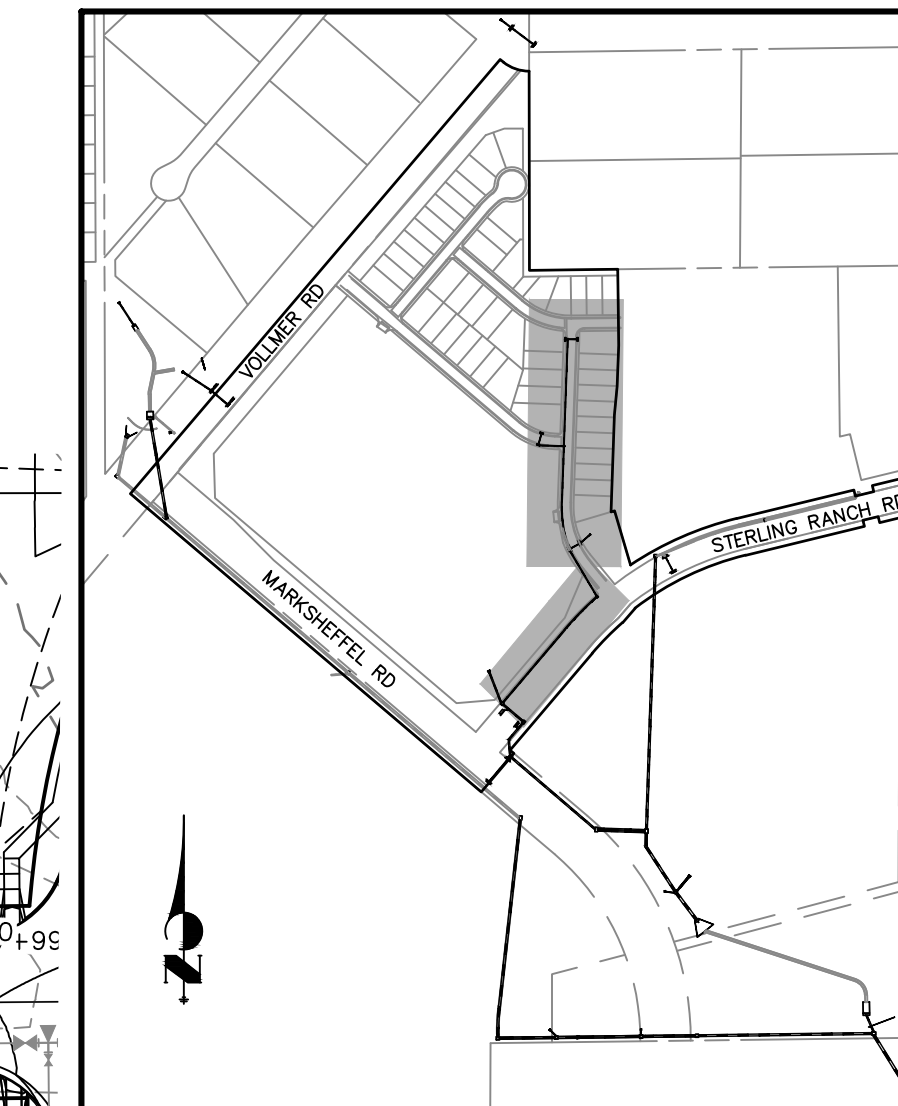
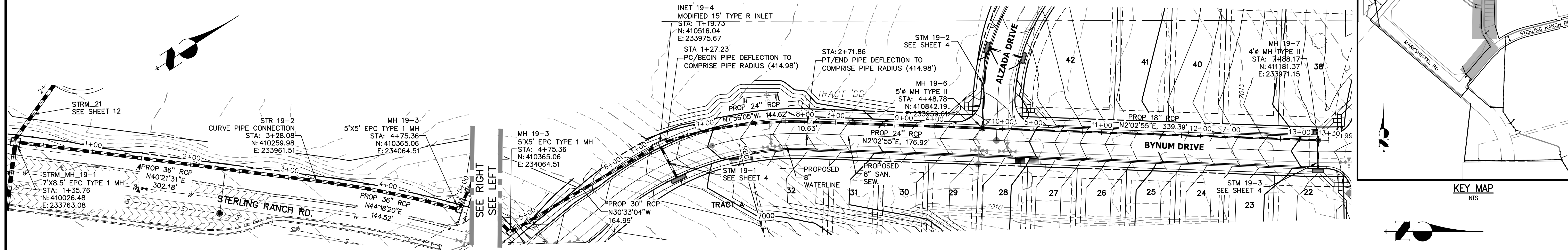
J.R. ENGINEERING
A Westman Company
Central 303-740-9383 • Colorado Springs 719-583-2583
Fort Collins 970-491-9888 • www.jrengineering.com

PREPARED FOR
SR LAND, LLC
20 BOULDER CRESCENT
SUITE 201
COLORADO SPRINGS, CO 80903
JAMES F. MORLEY
(719) 471-1742

UNTIL SUCH TIME AS THESE DRAWINGS ARE APPROVED BY THE APPROPRIATE REVIEWING AGENCIES, OR ENGINEERING APPROVES THEIR USE FOR PURPOSES DESIGNATED BY WRITTEN AUTHORIZATION.



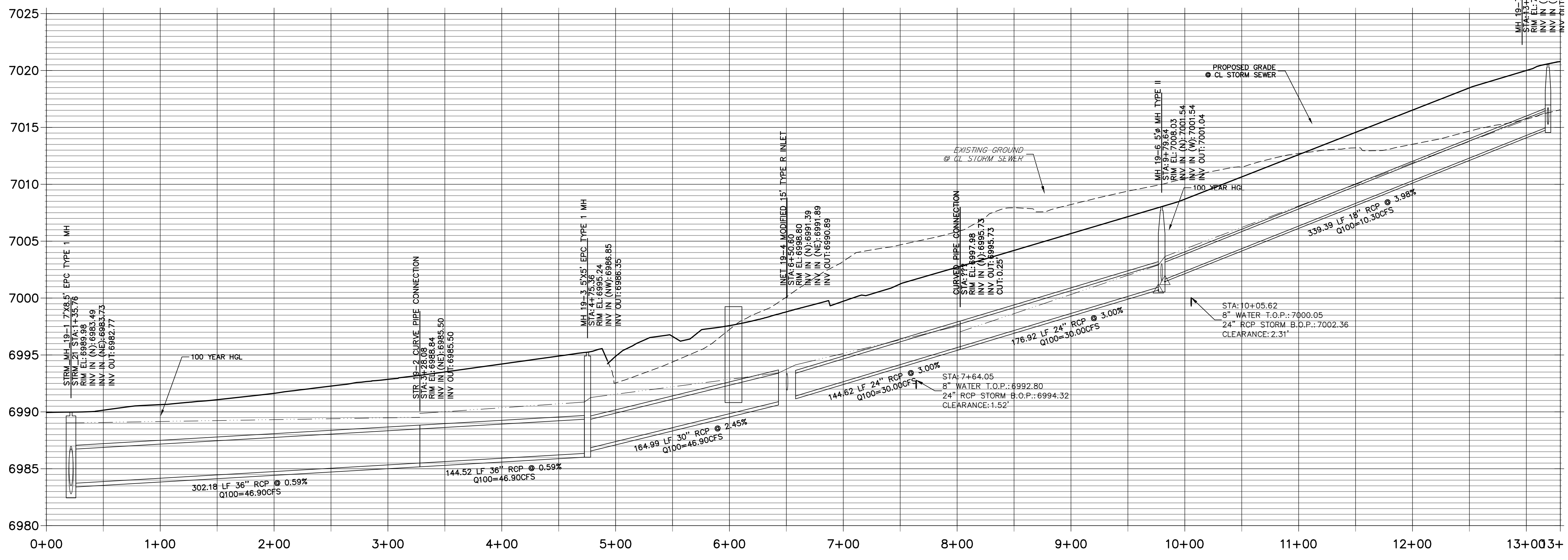
Know what's below.
Call before you dig.



STRM_19 PROFILE STA 0+00.00 TO 13+29.82 PUBLIC (SRMD) Delete (SRMD)

HORIZONTAL
ORIGINAL SCALE: 1" = 50'
VERTICAL
ORIGINAL SCALE: 1" = 5'

NOTE
WATER TIGHT JOINTS
REQUIRED WHERE HGL IS
OUTSIDE OF THE PIPE.



UNTIL SUCH TIME AS
THESE DRAWINGS ARE
APPROVED BY THE
APPROPRIATE REVIEWING
AGENCIES, OR ENGINEERING
APPROVES THEIR USE,
DESIGNATED BY WRITTEN
AUTHORIZATION.

PREPARED FOR
SR LAND, LLC
20 BOULDER CRESCENT
SUITE 201
COLORADO SPRINGS, CO 80903
JAMES F. MORLEY
(719) 471-1742

J.R. ENGINEERING
A Westman Company
Central 303-740-9888 • Colorado Springs 719-583-2593
Fort Collins 970-491-9888 • www.jrengineering.com

No.	REVISION	BY	DATE

H-SCALE	1"=50'
V-SCALE	1"=5'
DATE	04/15/21
DESIGNED BY	RAB
DRAWN BY	KRW
CHECKED BY	

STERLING RANCH FILING NO.2
STORM SEWER PLANS

SHEET 3 OF 26
JOB NO. 25188.01

ENGINEER'S STATEMENT
PREPARED UNDER MY DIRECT SUPERVISION

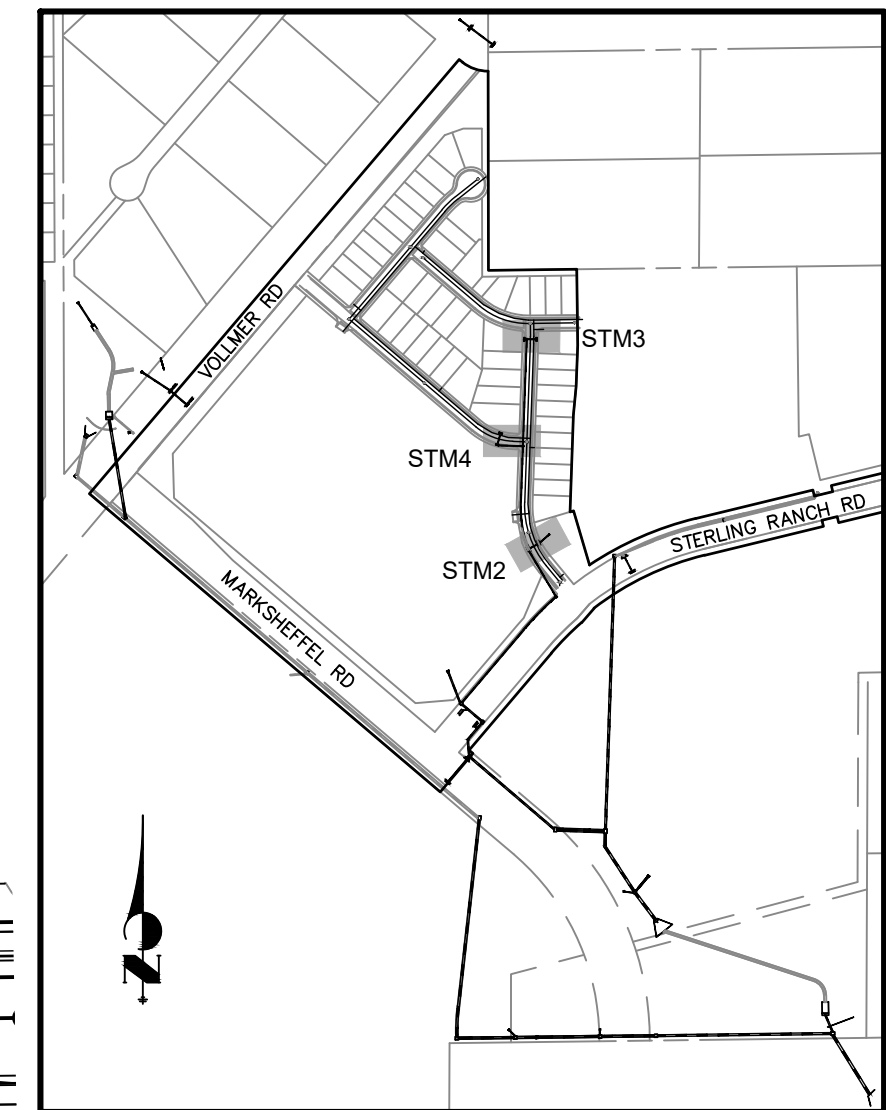
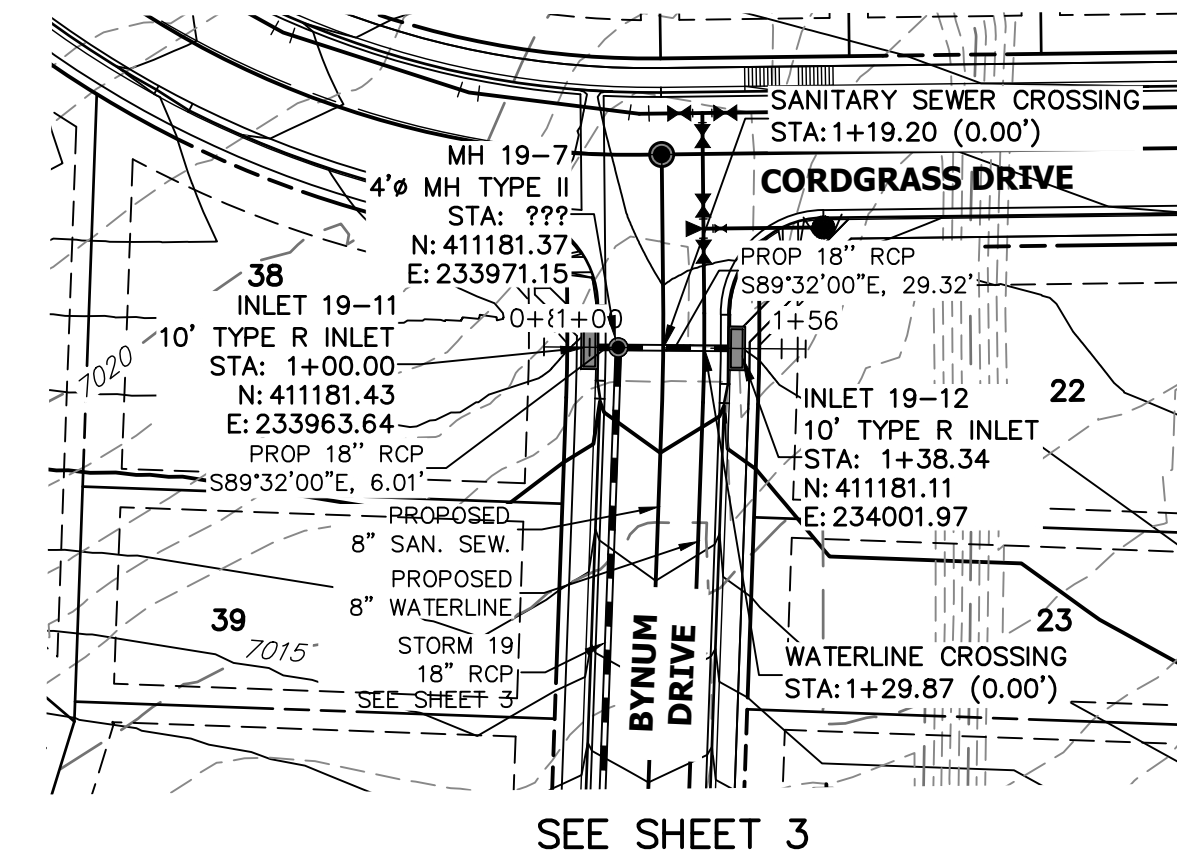
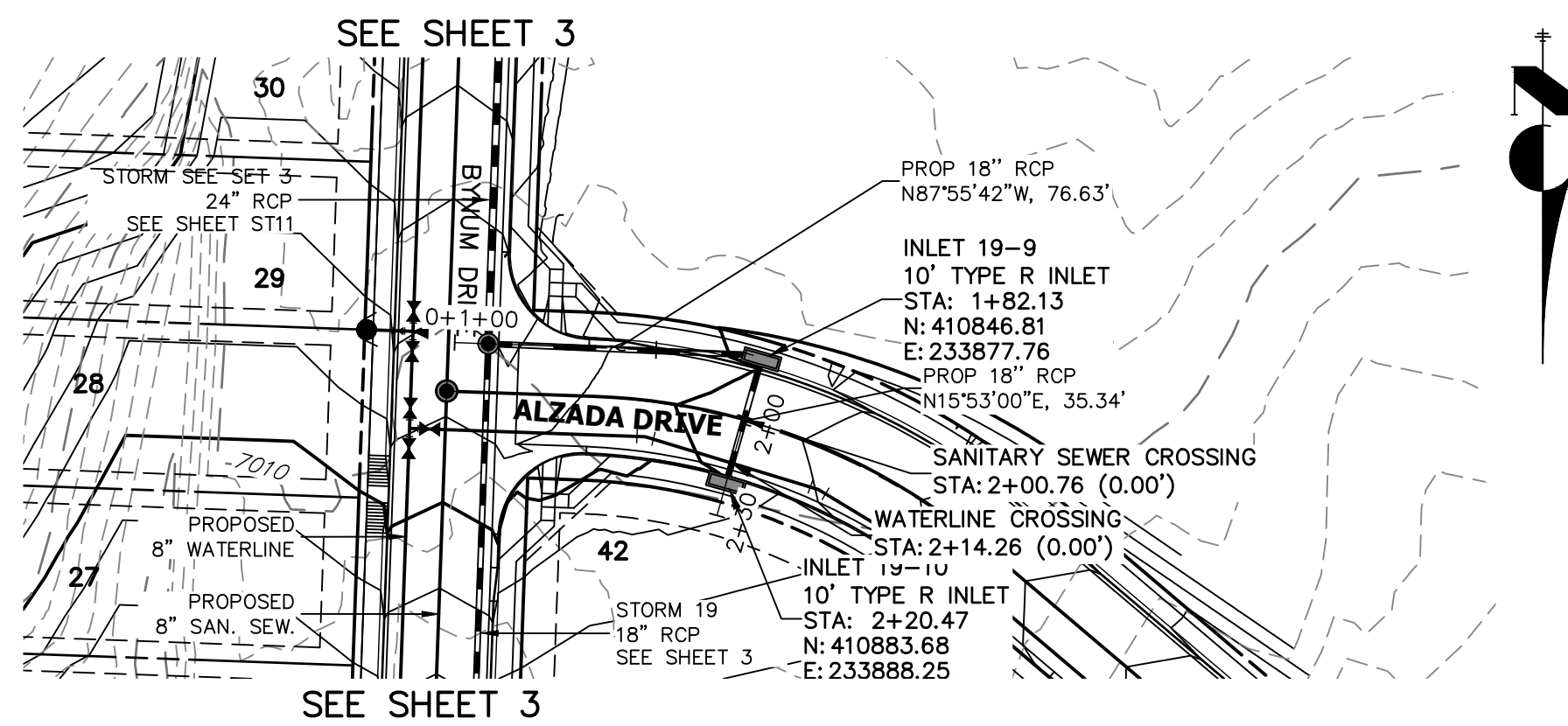
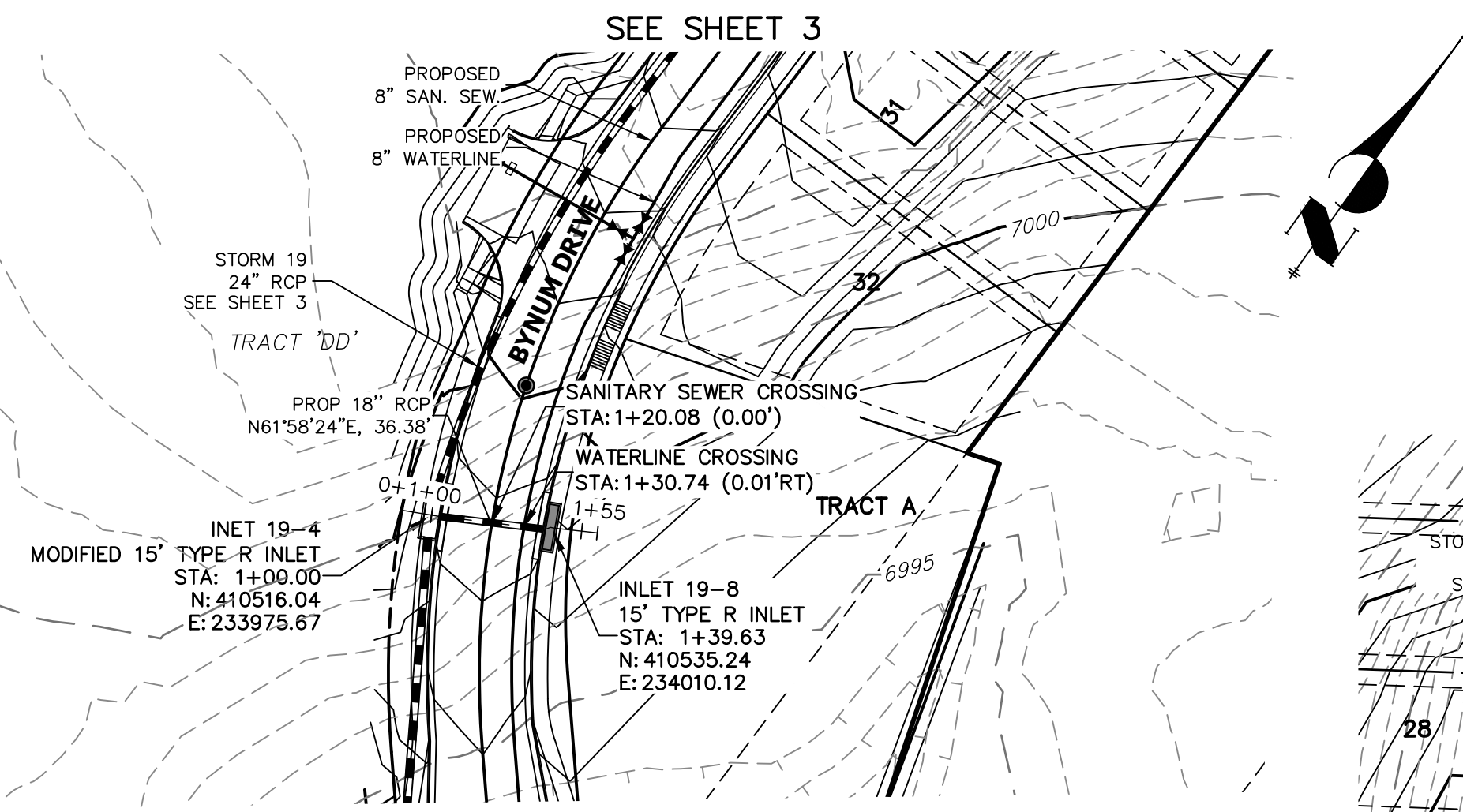
Mike Bramlett
MIKE A. BRAMLETT, P.E.
COLORADO P.E. 32314
FOR AND ON BEHALF OF JR ENGINEERING

32314
4/20/2021
DATE

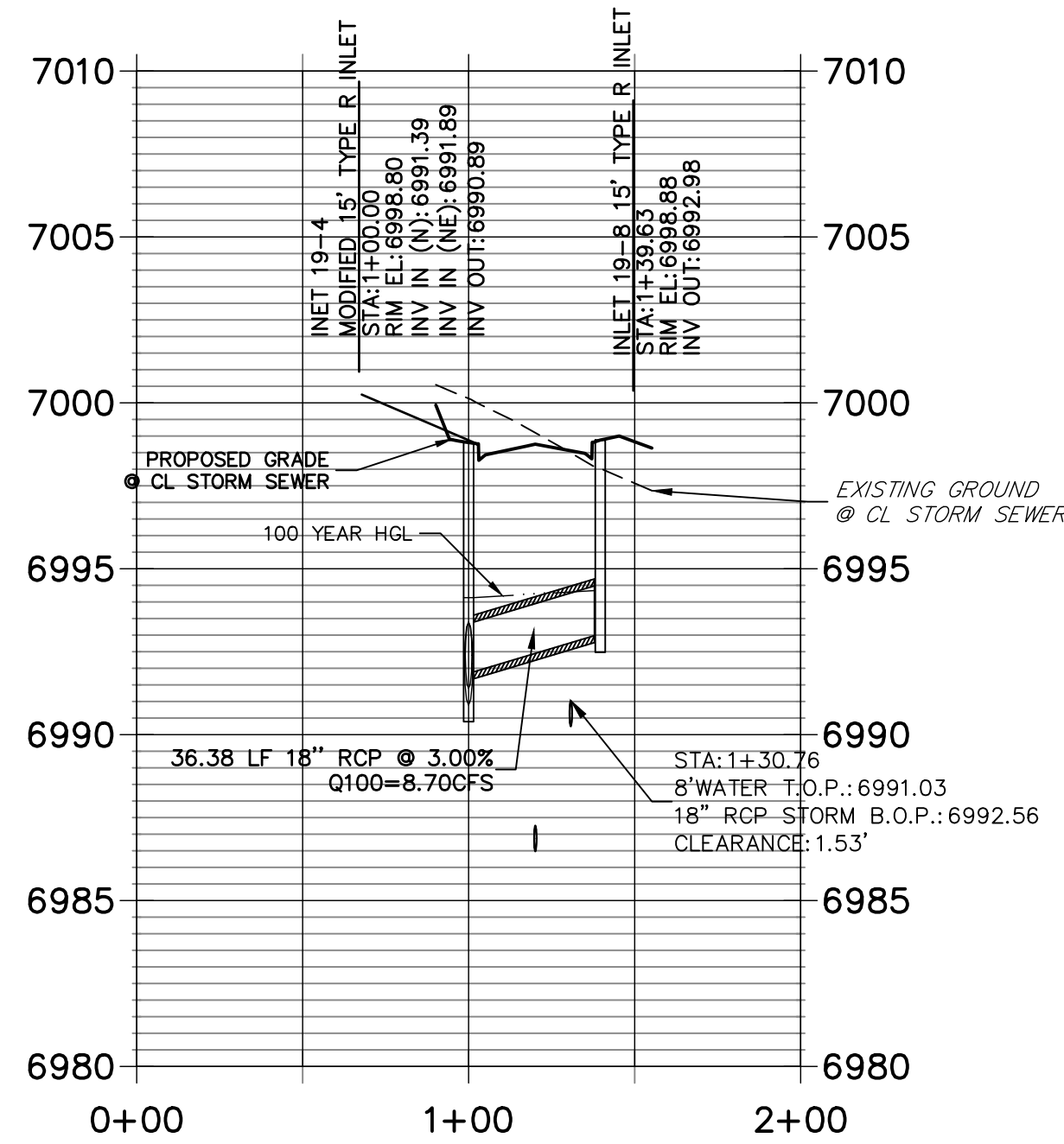


Know what's below.
Call before you dig.

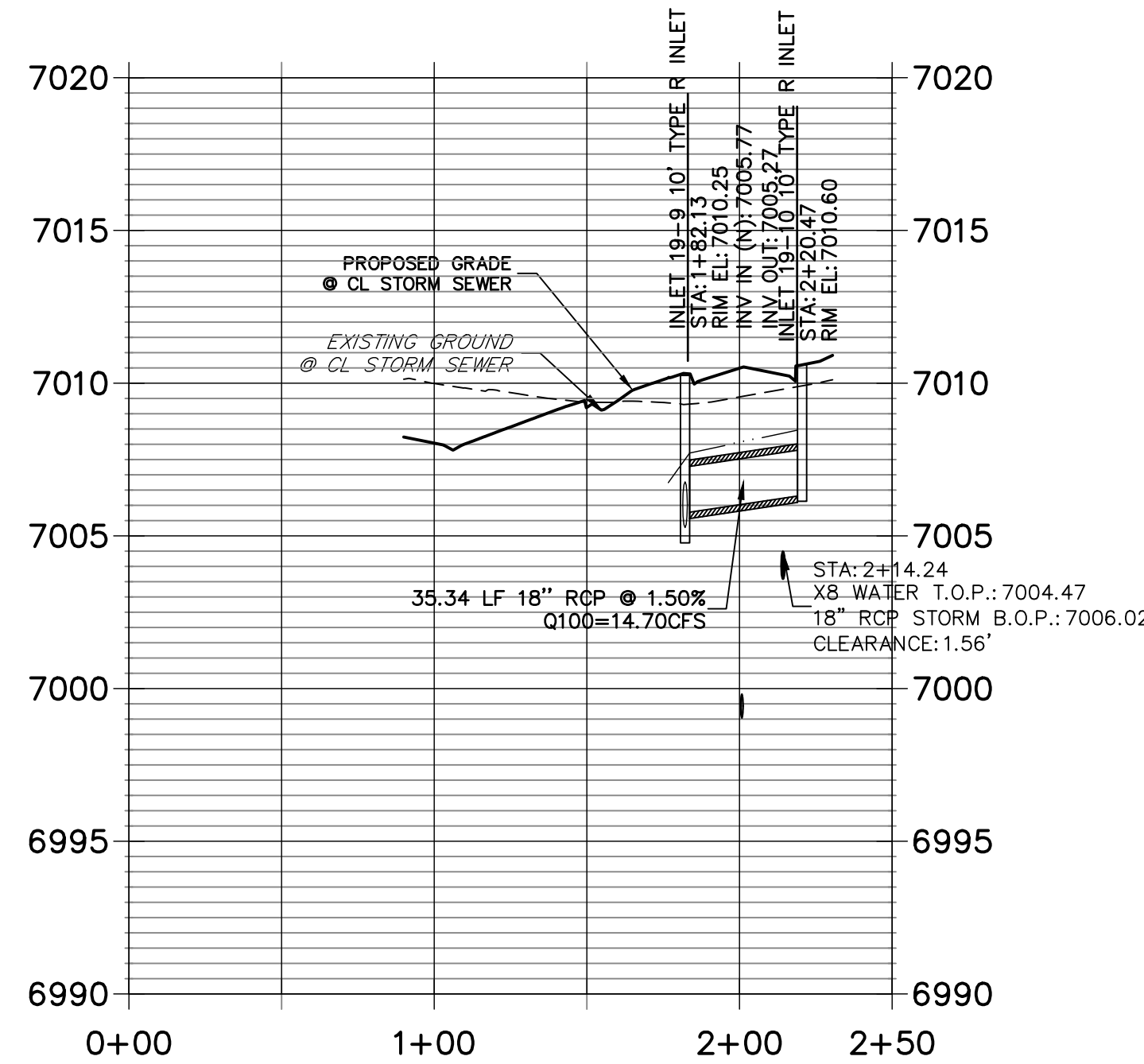
HORIZONTAL
ORIGINAL SCALE: 1" = 50'
VERTICAL
ORIGINAL SCALE: 1" = 5'



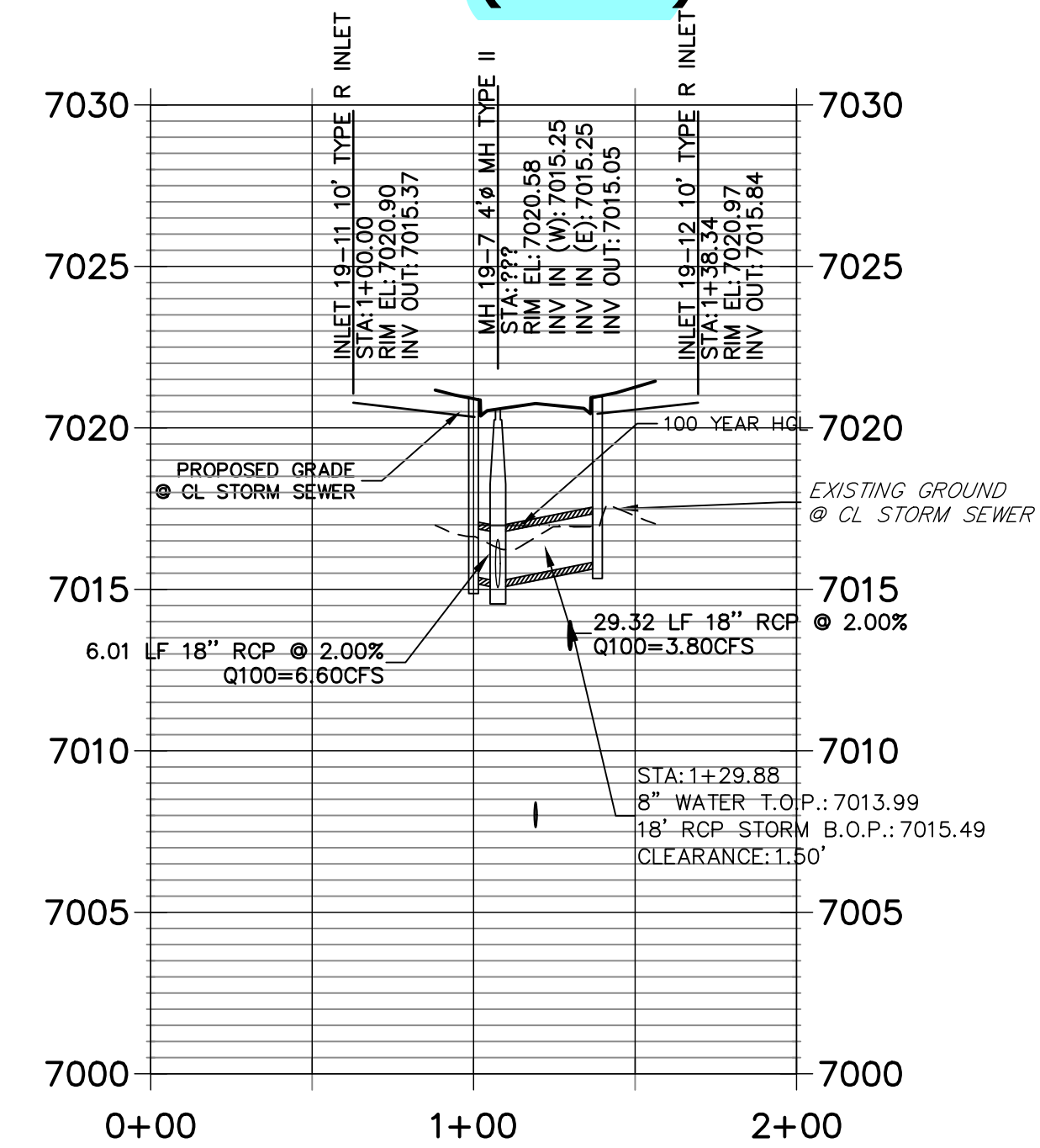
STRM_19_LAT 1 PROFILE
STA 0+00.00 TO 2+00.00
PUBLIC (SRMD)



STRM_19_LAT 2 PROFILE
STA 0+00.00 TO 2+50.00
PUBLIC (SRMD)



STRM_19_LAT 3 PROFILE
STA 0+00.00 TO 2+00.00
PUBLIC (SRMD)



NOTE
WATER TIGHT JOINTS
REQUIRED WHERE HGL IS
OUTSIDE OF THE PIPE.

ENGINEER'S STATEMENT

PREPARED UNDER MY DIRECT SUPERVISION

Mike Bramlett
MIKE A. BRAMLETT, P.E.
COLORADO P.E. 32314

DATE: 4/20/2021
32314
PROFESSIONAL ENGINEER
STATE OF COLORADO

FOR AND ON BEHALF OF JR ENGINEERING

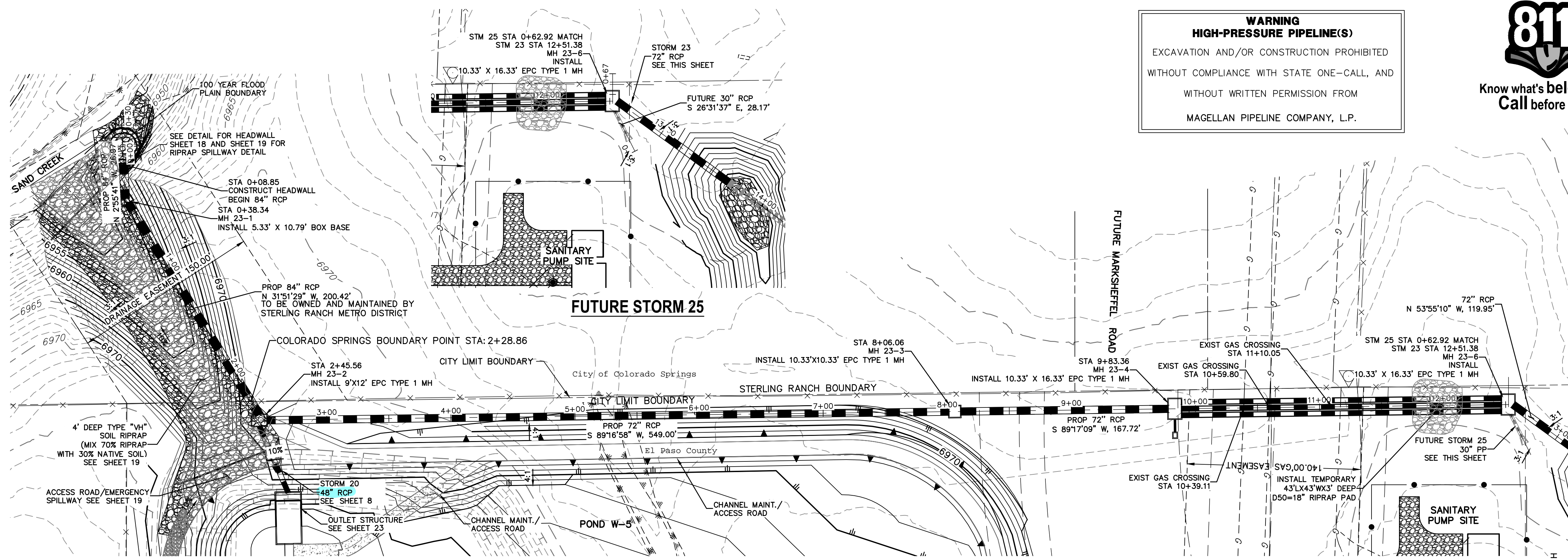
No.	REVISION	BY	DATE			
				H-SCALE	V-SCALE	DESIGNED BY
1	1"=50'	1"=5'	04/15/21	XXX	XXX	XXX

STERLING RANCH FILING NO.2
STORM SEWER PLANS
SHEET 4 OF 26
JOB NO. 25188.01

PREPARED FOR
SR LAND, LLC
20 BOULDER CRESCENT
SUITE 201
COLORADO SPRINGS, CO 80903
JAMES F. MORLEY
(719) 471-1742

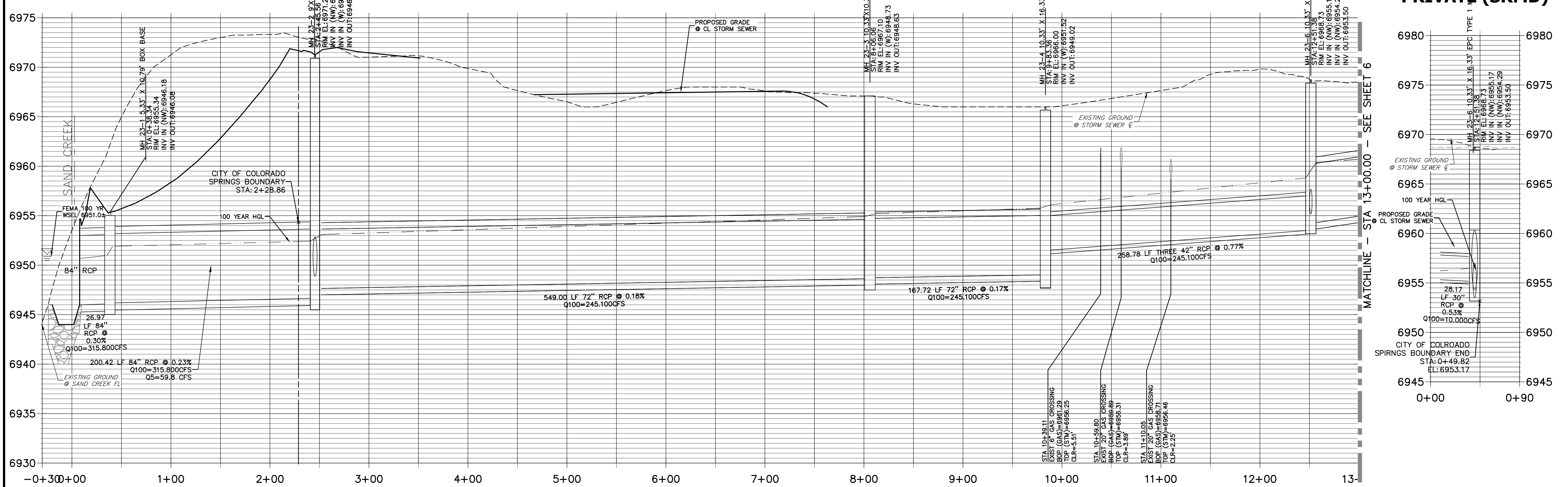
J.R. ENGINEERING
A Westman Company
Central 303-740-9888 • Colorado Springs 719-583-2593
Fort Collins 970-491-9888 • www.jrengineering.com

UNLESS SUCH TIME AS THESE DRAWINGS ARE APPROVED BY THE APPROPRIATE REVIEWING AGENCIES, OR ENGINEERING APPROVES THEIR USE, THESE DRAWINGS ARE DESIGNATED BY WRITTEN AUTHORIZATION.



**STRM_23 PROFILE
STA -0+30.00 TO 13+00.00
PRIVATE (SRMD)**

**STRM 25
STA 0+00.00 TO 0+90.00
PRIVATE (SRMD)**



ENGINEER'S STATEMENT
PREPARED UNDER MY DIRECT SUPERVISION

Mike Bramlett
MIKE A. BRAMLETT, P.E.
COLORADO P.E. 32314
FOR AND ON BEHALF OF JR ENGINEERING

DATE: 4/20/2021

PREPARED FOR
SR LAND, LLC
20 BOULDER CRESCENT
SUITE 201
COLORADO SPRINGS, CO 80903
JAMES F. MORLEY
(719) 471-1742

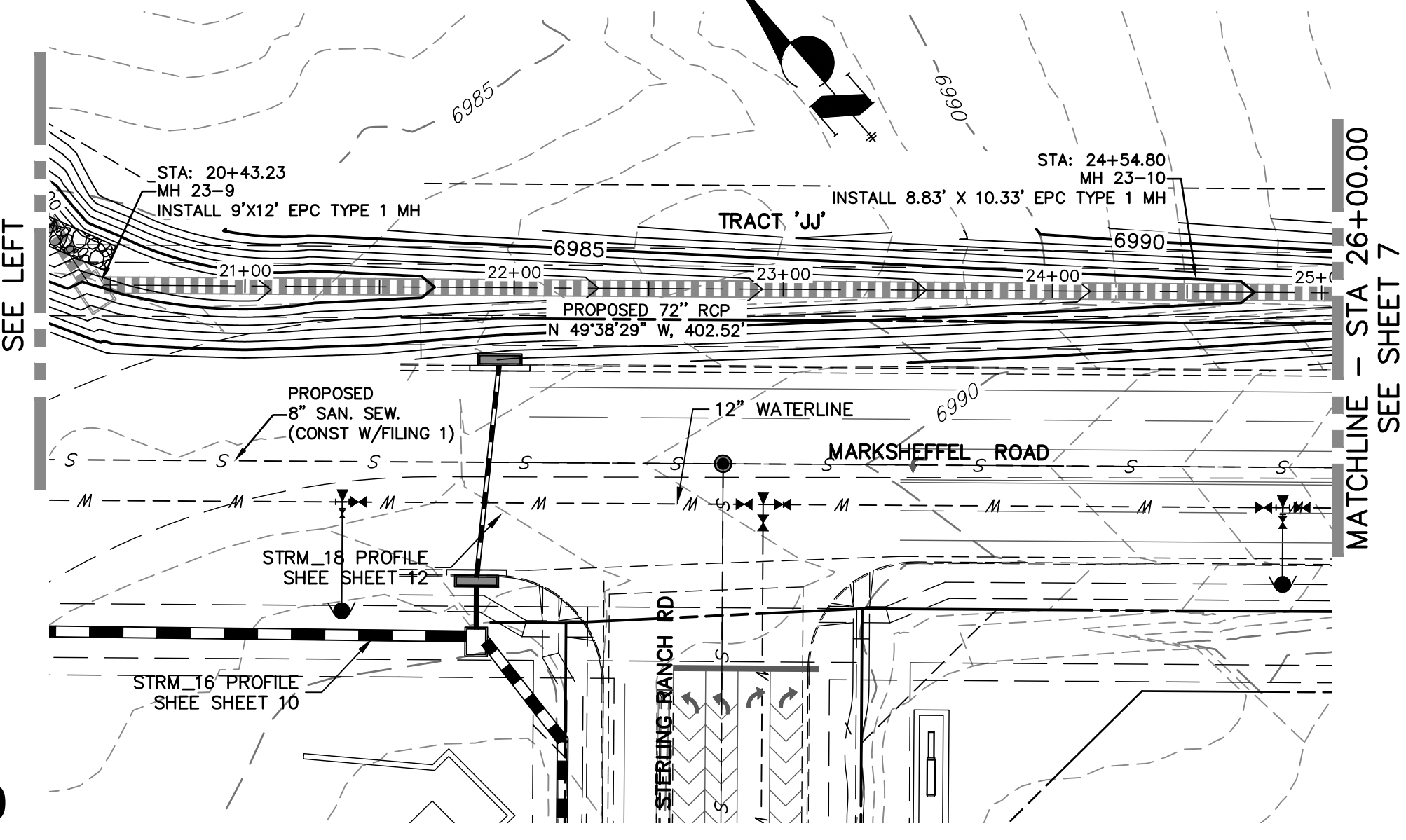
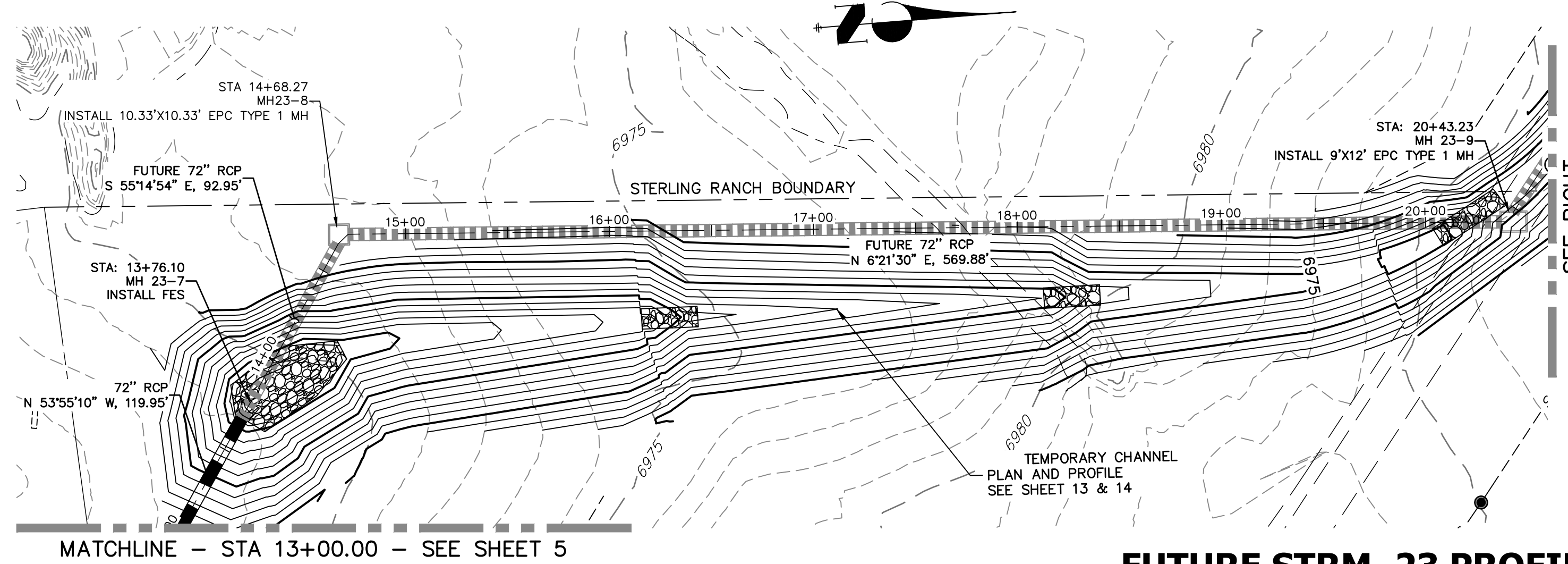
J-R ENGINEERING
A Western Company
Central 303-740-9383 • Colorado Springs 719-580-2883
Fort Collins 970-491-8888 • www.jrengineering.com

No.	REVISION	BY	DATE
1			

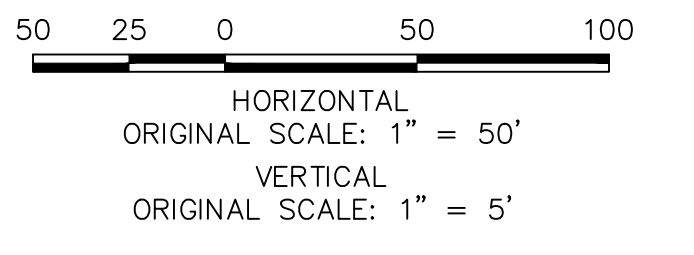
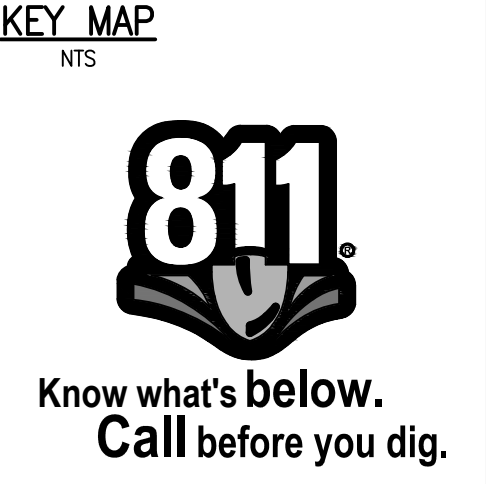
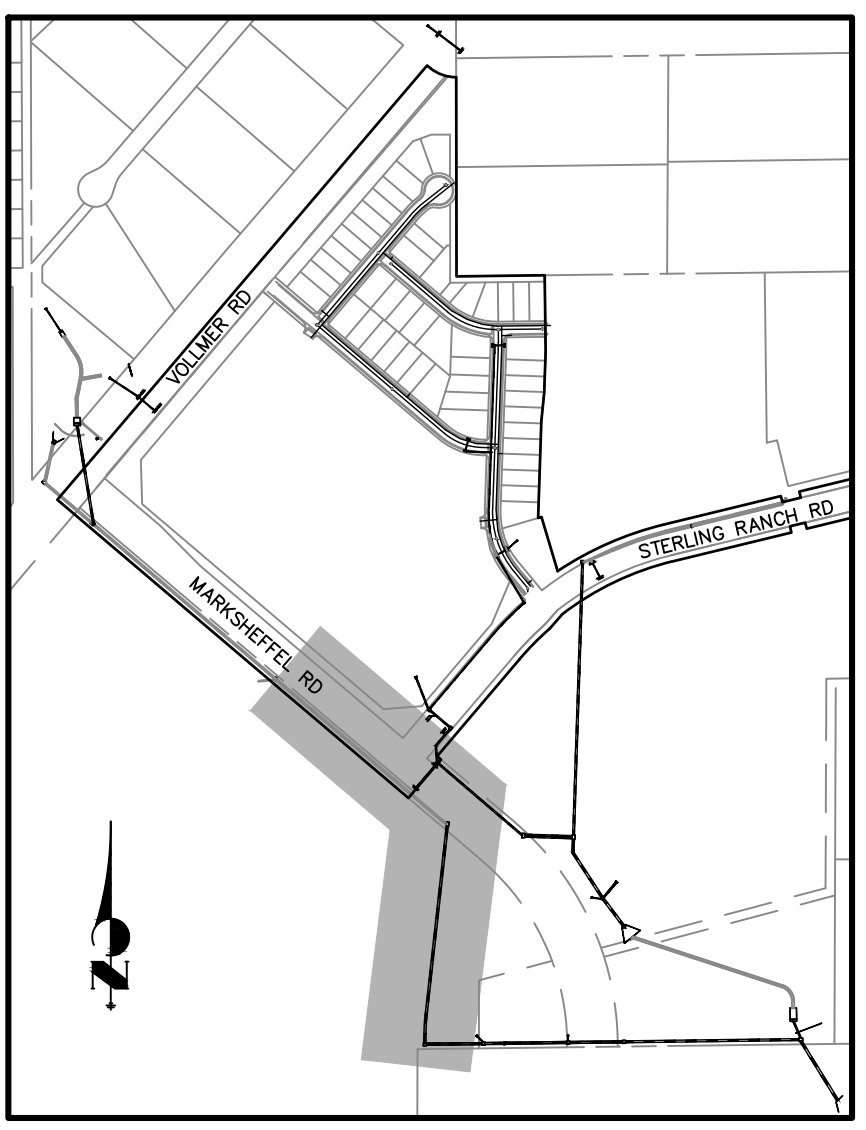
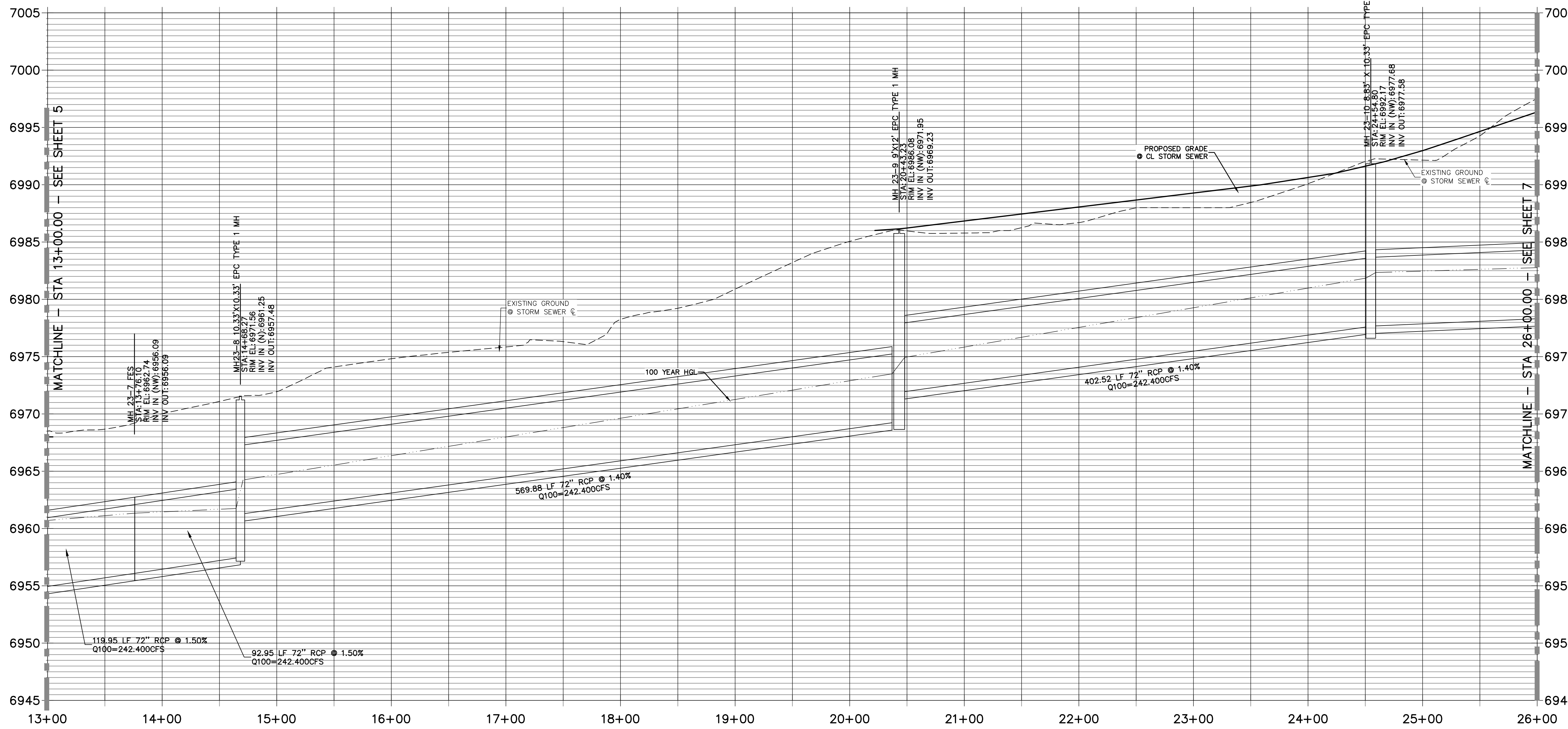
H-SCALE 1"=50'
V-SCALE 1"=5'
DATE 04/15/21
DESIGNED BY RAB
DRAWN BY KRW
CHECKED BY

STERLING RANCH FILING NO.2
STORM SEWER PLANS

SHEET 5 OF 26
JOB NO. 25188.01



**FUTURE STRM_23 PROFILE
STA 13+00.00 TO 26+00.00
PRIVATE (SRMD)**



NOTE
WATER TIGHT JOINTS
REQUIRED WHERE HGL IS
OUTSIDE OF THE PIPE.

ENGINEER'S STATEMENT
PREPARED UNDER MY DIRECT SUPERVISION

Mike Bramlett
MIKE A. BRAMLETT, P.E.
COLORADO P.E. 32314
FOR AND ON BEHALF OF JR ENGINEERING

DATE: 4/20/2021

UNLESS SUCH TIME AS THESE DRAWINGS ARE APPROVED BY THE APPROPRIATE REVIEWING AGENCIES, OR ENGINEERING AGENCIES, THIS IS ONLY FOR THE PURPOSES DESIGNATED BY WRITTEN AUTHORIZATION.

PREPARED FOR
SR LAND, LLC
20 BOULDER CRESCENT
SUITE 201
COLORADO SPRINGS, CO 80903
JAMES F. MORLEY
(719) 471-1742

J-R ENGINEERING
A Western Company
Central 305-740-9883 • Colorado Springs 719-580-2683
Fort Collins 970-491-8888 • www.jrengineering.com

No.	REVISION	BY	DATE

STERLING RANCH FILING NO.2
FUTURE STORM SEWER
PLANS

DESIGNED BY: RAB
DRAWN BY: KRW
CHECKED BY: []

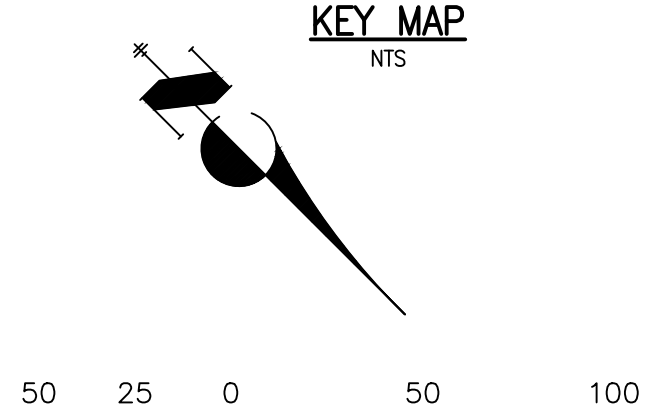
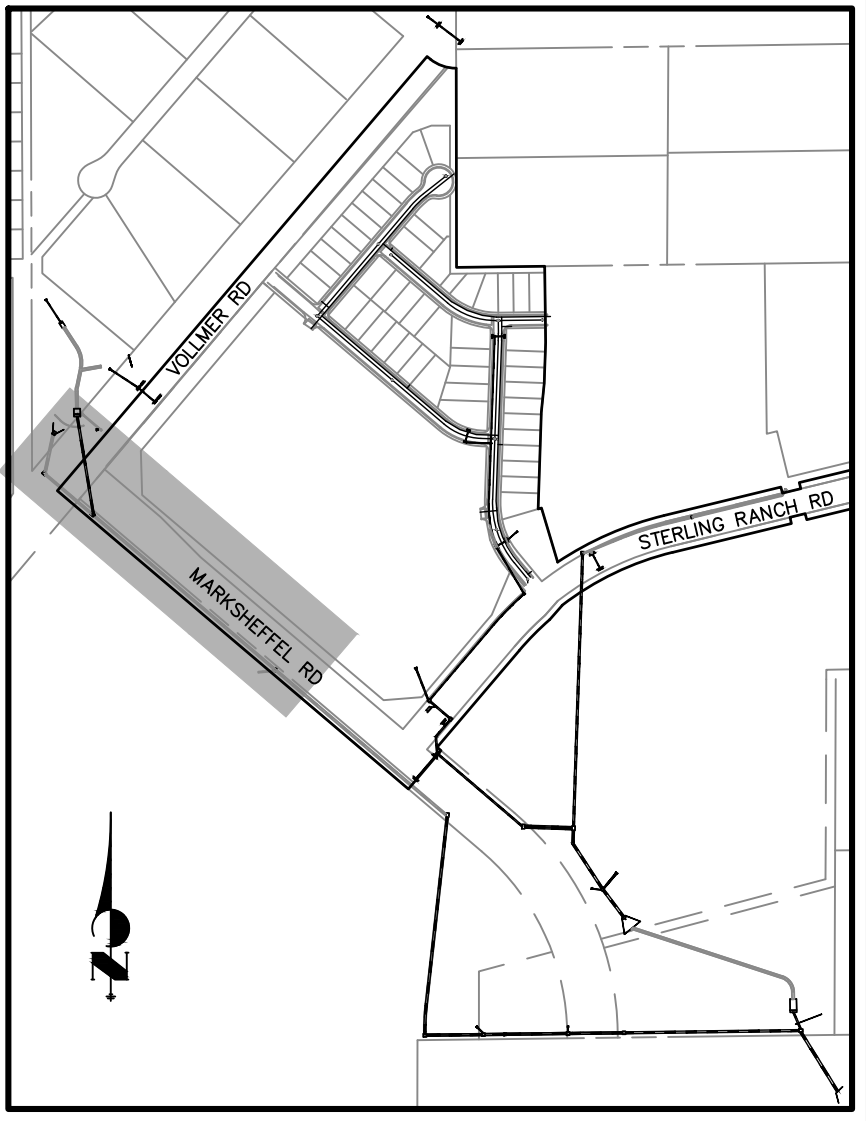
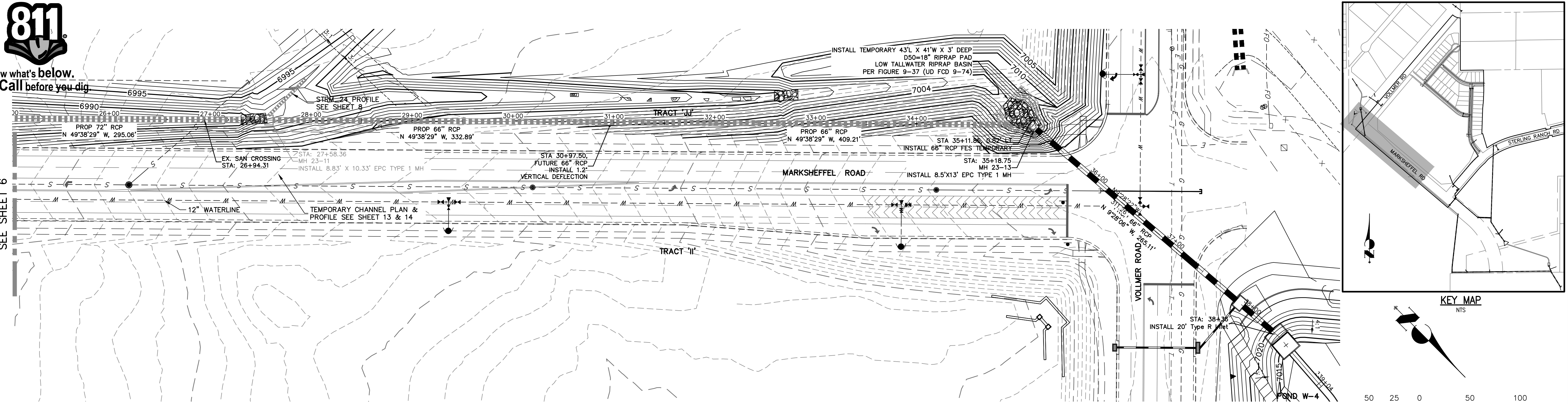
H-SCALE: 1"=50'
V-SCALE: 1"=5'
DATE: 04/15/21

SHEET 6 OF 26
JOB NO. 25188.01

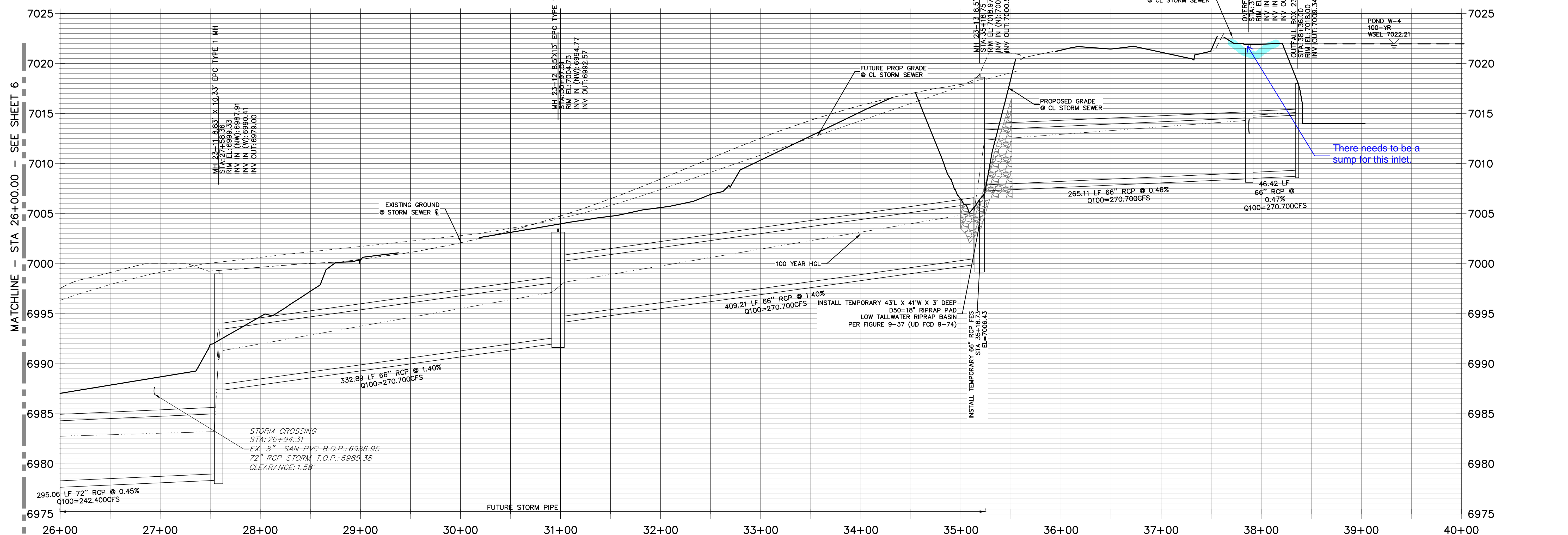


Know what's below.
Call before you dig.

MATCHLINE - STA 26+00.00
SEE SHEET 6



STRM_23 PROFILE STA 26+00.00 TO 40+00.00 PRIVATE (STRMD)



There needs to be a sump for this inlet.

NOTE
WATER TIGHT JOINTS
REQUIRED WHERE HGL IS
OUTSIDE OF THE PIPE.

MATCHLINE - STA 26+00.00 - SEE SHEET 6

ENGINEER'S STATEMENT
PREPARED UNDER MY DIRECT SUPERVISION

Mike Bramlett
MIKE A. BRAMLETT, P.E.
COLORADO P.E. 32314
FOR AND ON BEHALF OF JR ENGINEERING

DATE: 4/20/2021

UNTIL SUCH TIME AS THESE DRAWINGS ARE APPROVED BY THE AGENCIES, JR ENGINEERING IS NOT BEING DESIGNED BY WRITTEN AUTHORIZATION.

PREPARED FOR
SR LAND, LLC
20 BOULDER CRESCENT
SUITE 201
COLORADO SPRINGS, CO 80903
JAMES F. MORLEY
(719) 471-1742

J-R ENGINEERING
A Western Company

Central 305-740-9888 • Colorado Springs 719-580-2988
Fort Collins 970-491-8888 • www.jrengineering.com

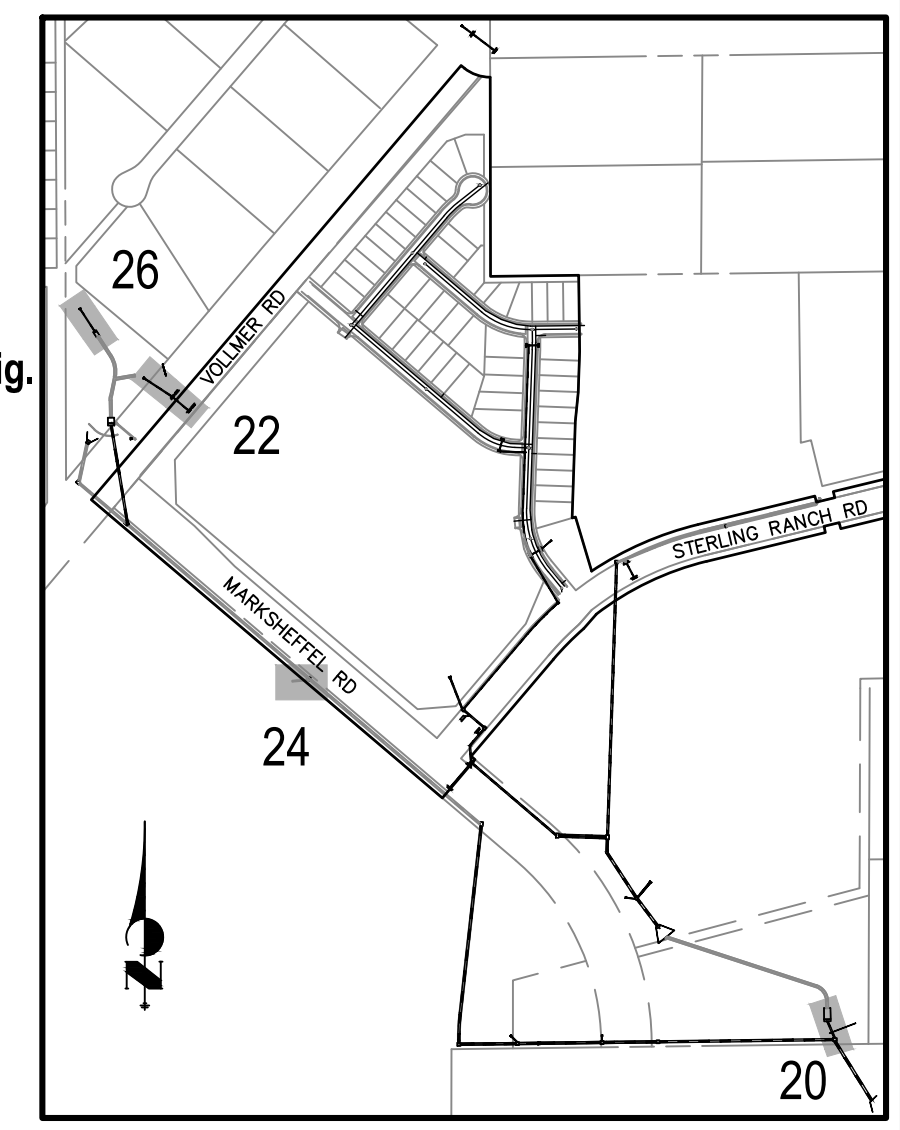
No.	REVISION	BY	DATE

H-SCALE 1"=50'	V-SCALE 1"=5'	DATE 04/15/21	DESIGNED BY RAB	CHECKED BY KRW
-------------------	------------------	------------------	--------------------	-------------------

STERLING RANCH FILING NO.2
STORM SEWER PLANS

SHEET 7 OF 26
JOB NO. 25188.01

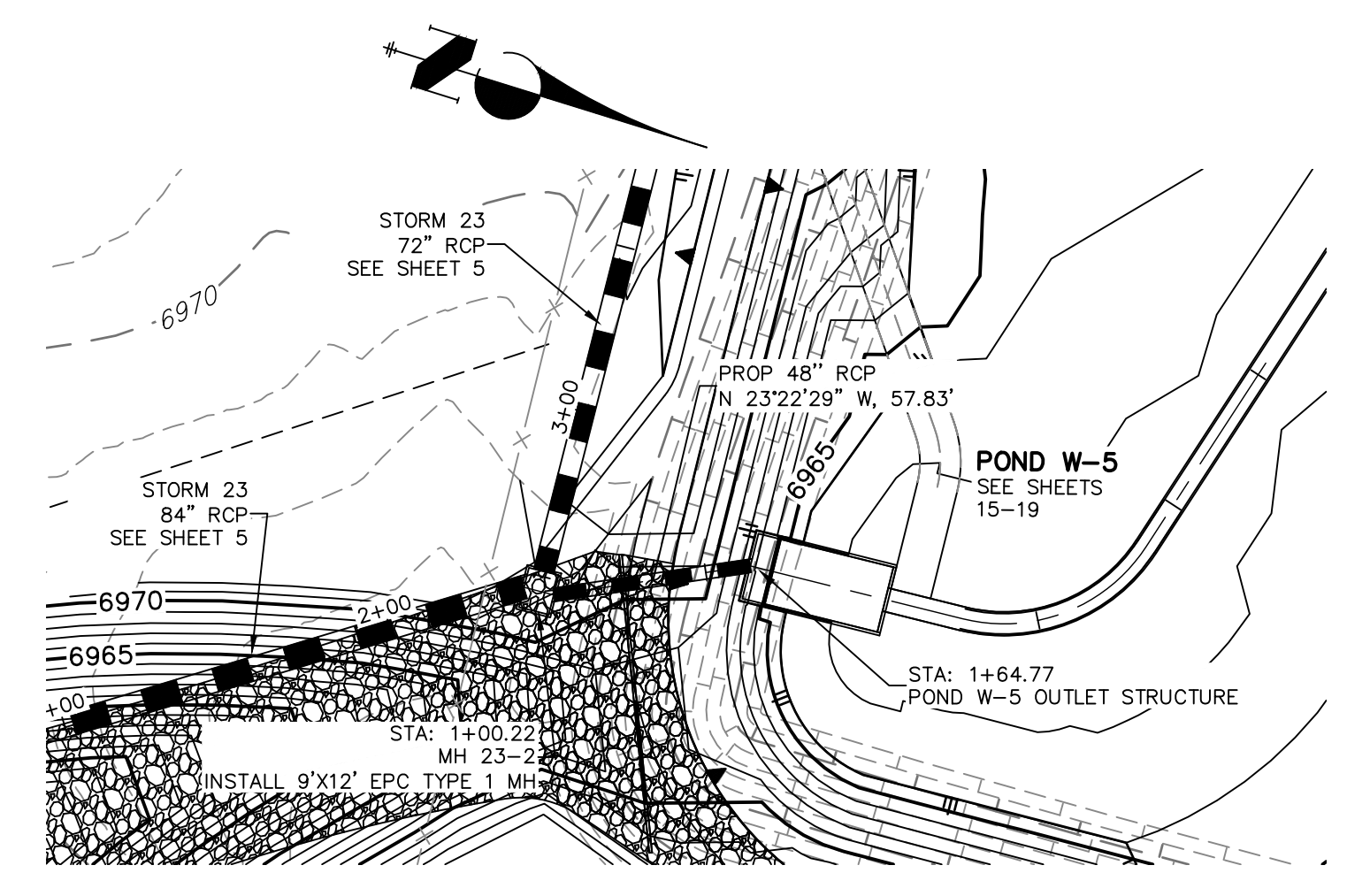
HORIZONTAL
ORIGINAL SCALE: 1" = 50'
VERTICAL
ORIGINAL SCALE: 1" = 5'



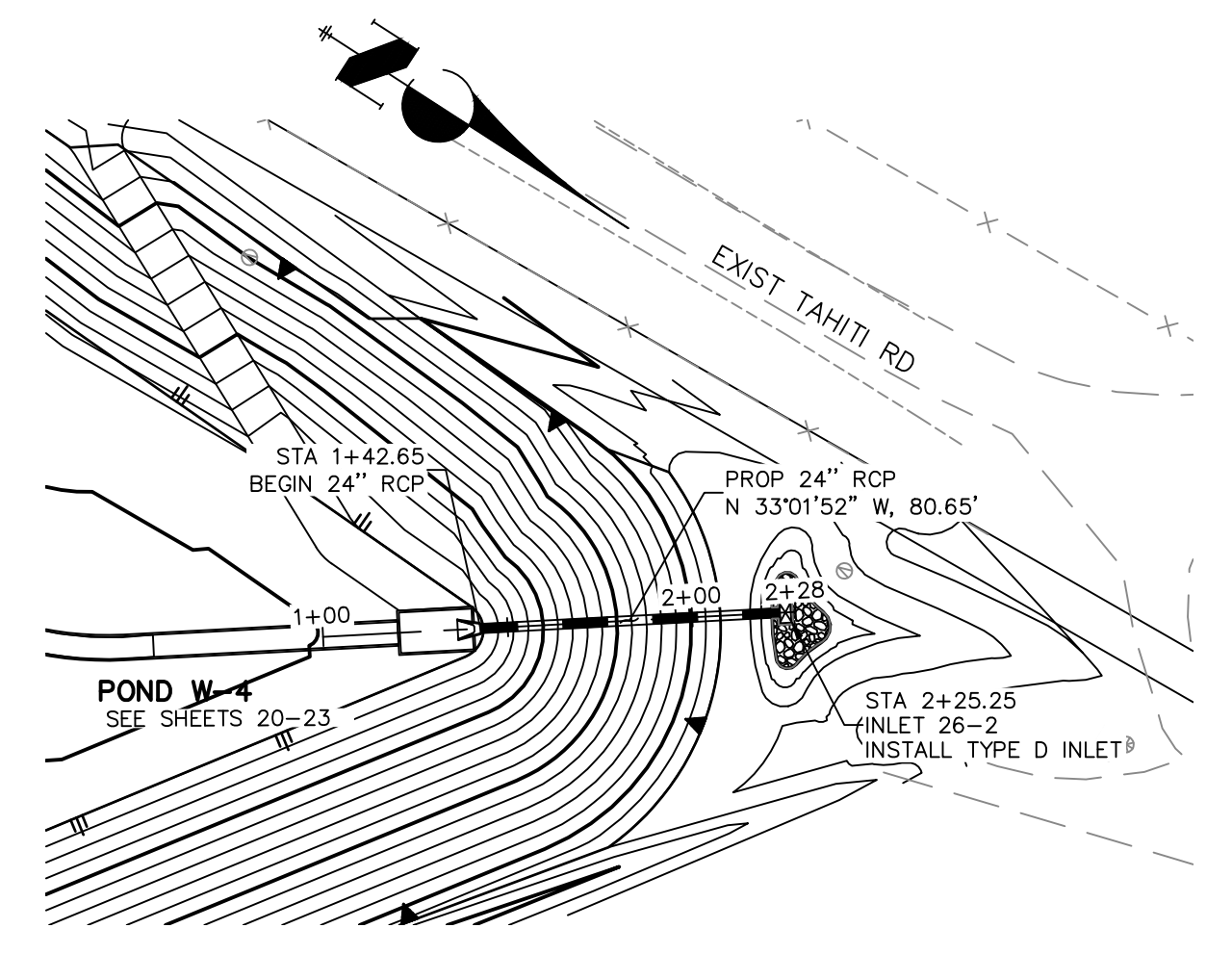
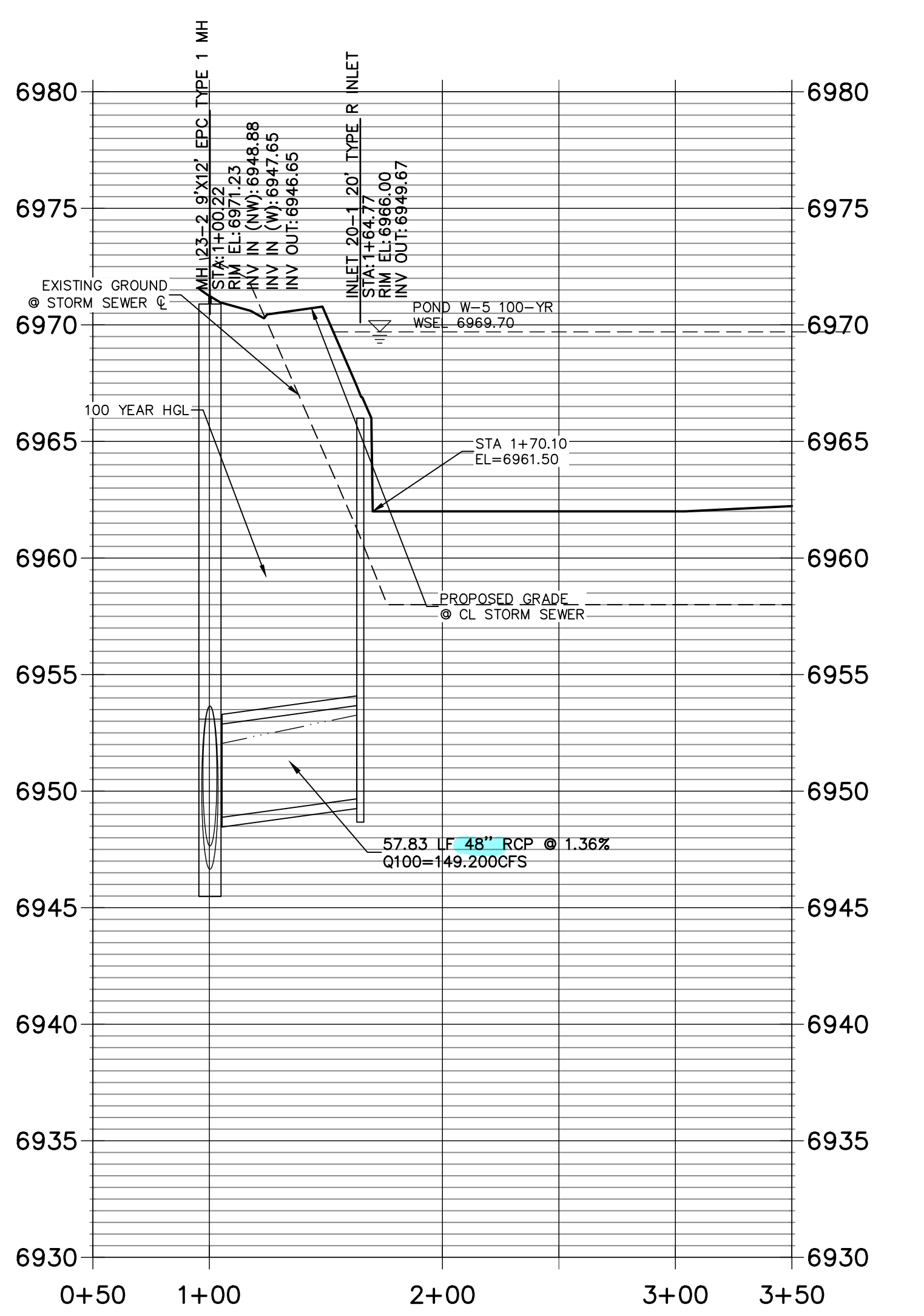
UNTIL SUCH TIME AS THESE DRAWINGS ARE APPROVED BY THE APPROPRIATE REVIEWING AGENCIES, OR ENGINEERING ONLY FOR THE PURPOSES DESIGNATED BY WRITTEN AUTHORIZATION.

PREPARED FOR
SR LAND, LLC
20 BOULDER CRESCENT
SUITE 201
COLORADO SPRINGS, CO 80903
JAMES F. MORLEY
(719) 471-1742

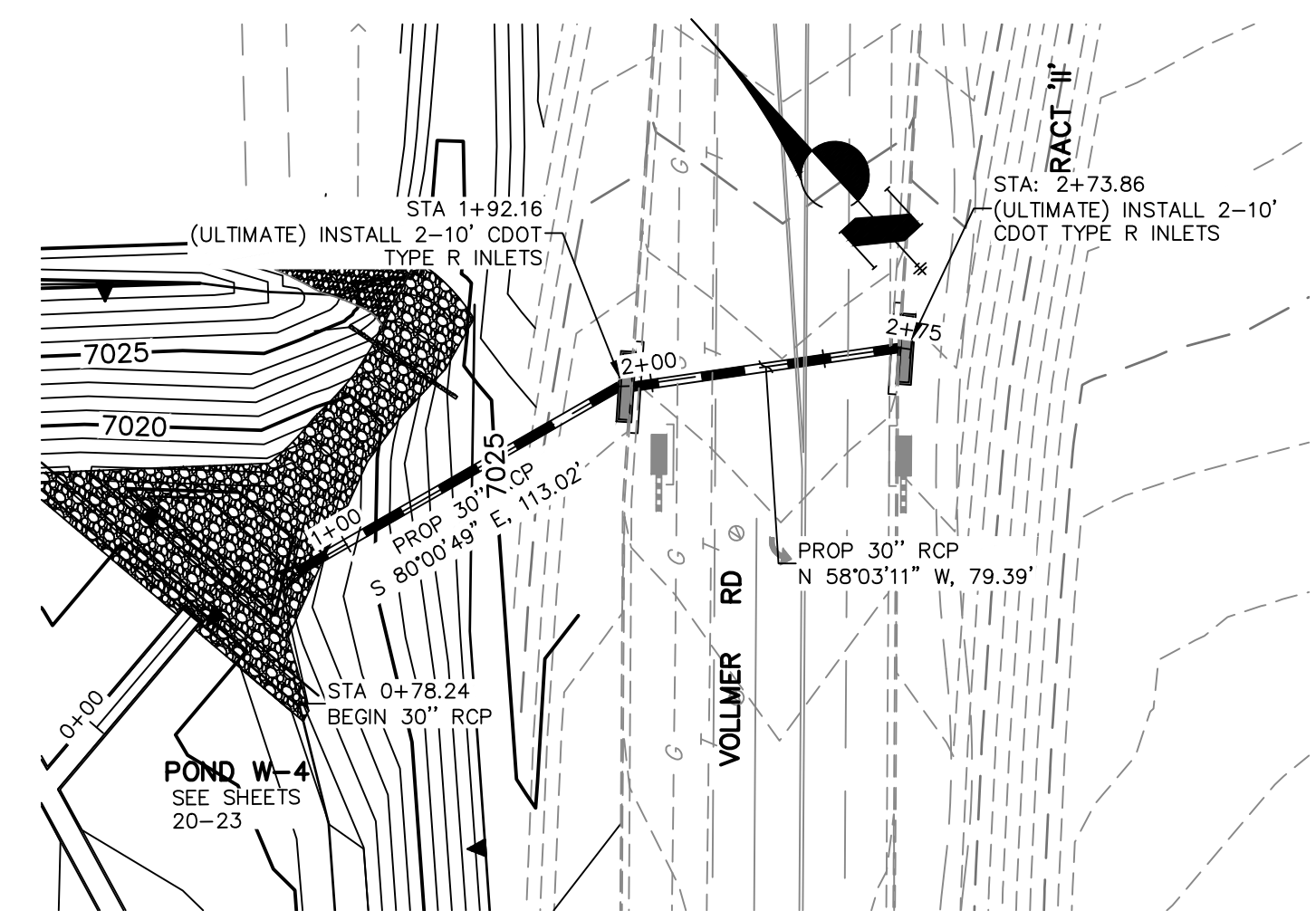
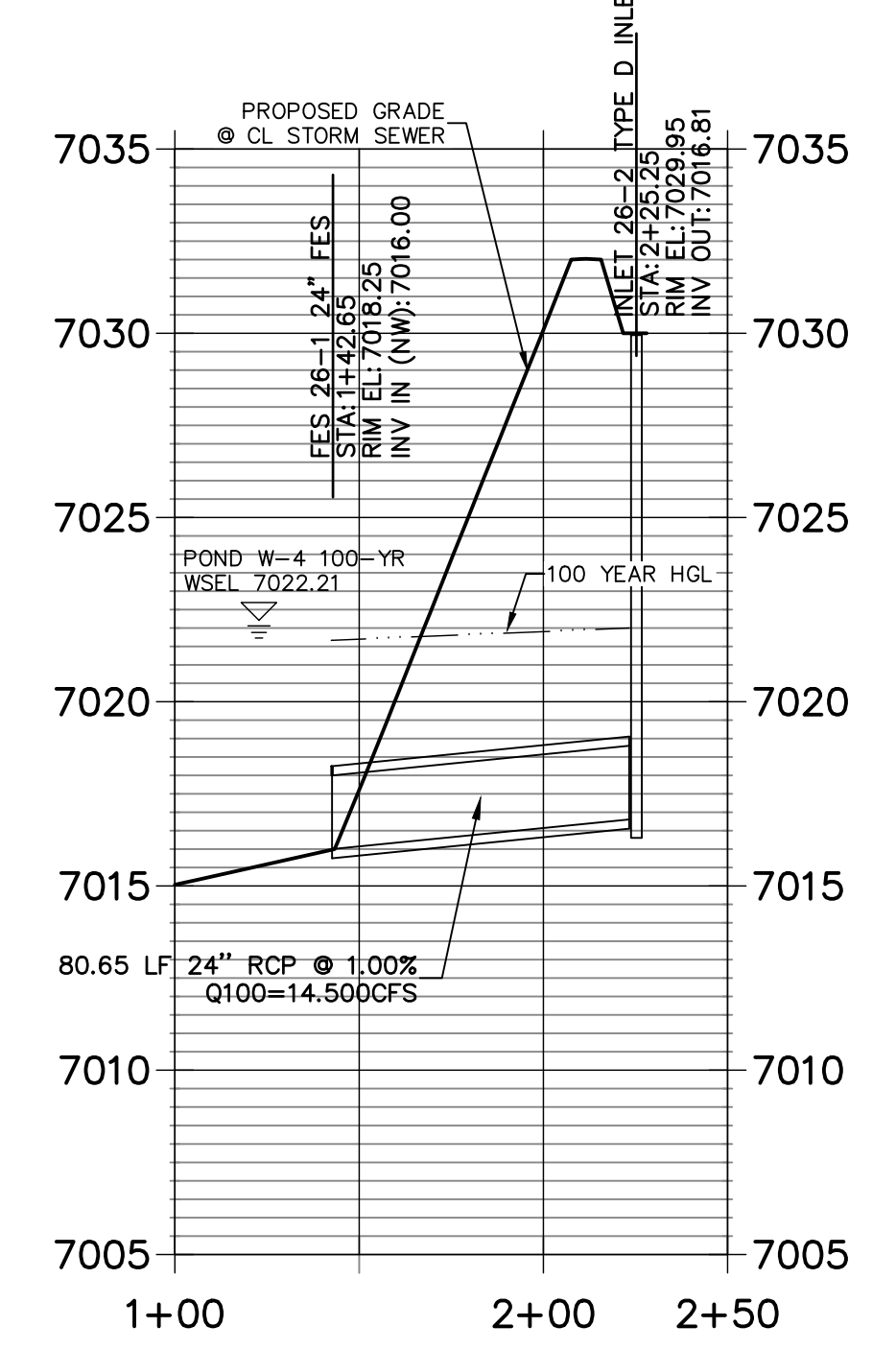
J-R ENGINEERING
A Western Company
Central 305-740-9383 • Colorado Springs 719-589-2983
Fort Collins 970-491-8888 • www.jrengineering.com



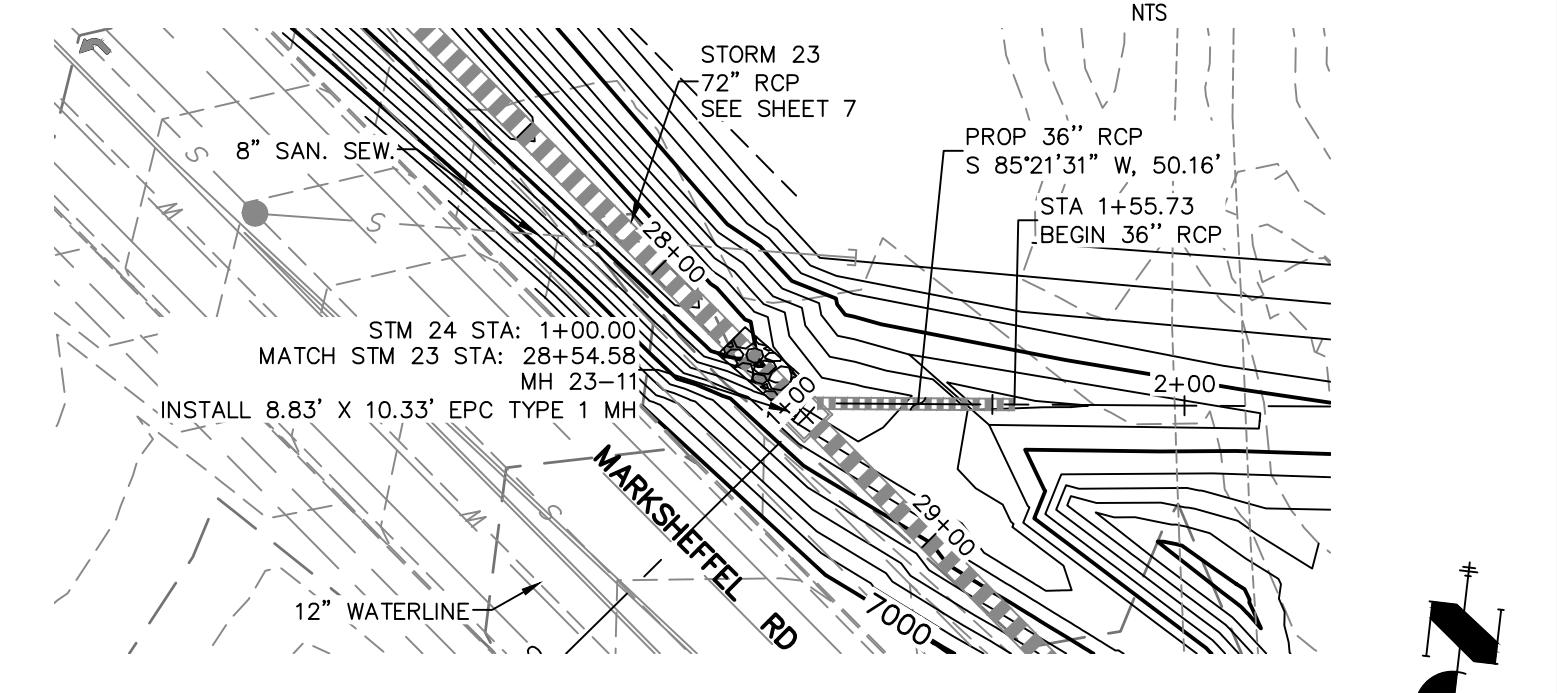
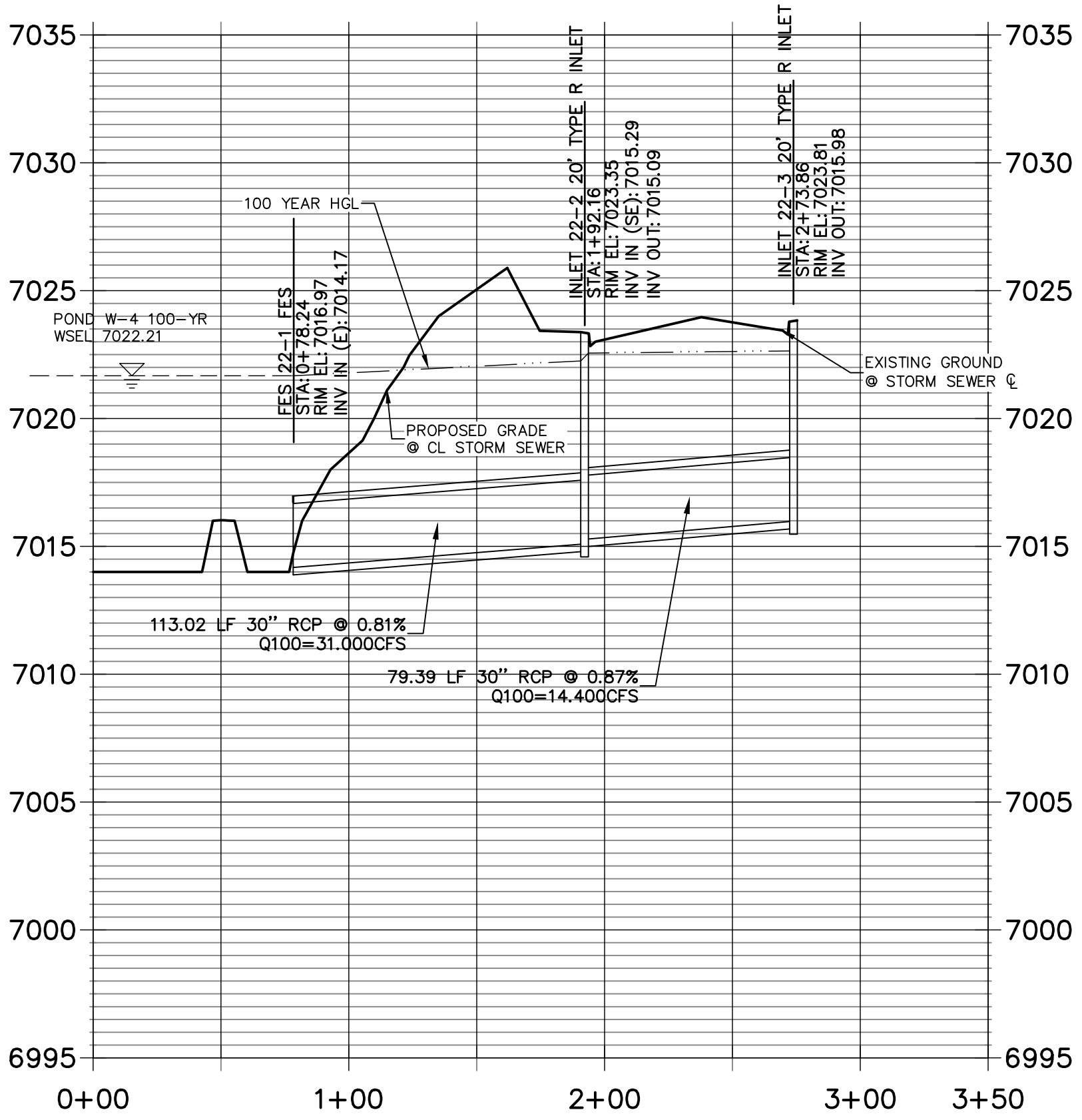
**STRM_20 PROFILE
STA 0+50.00 TO 3+50.00
PRIVATE (SRMD)**



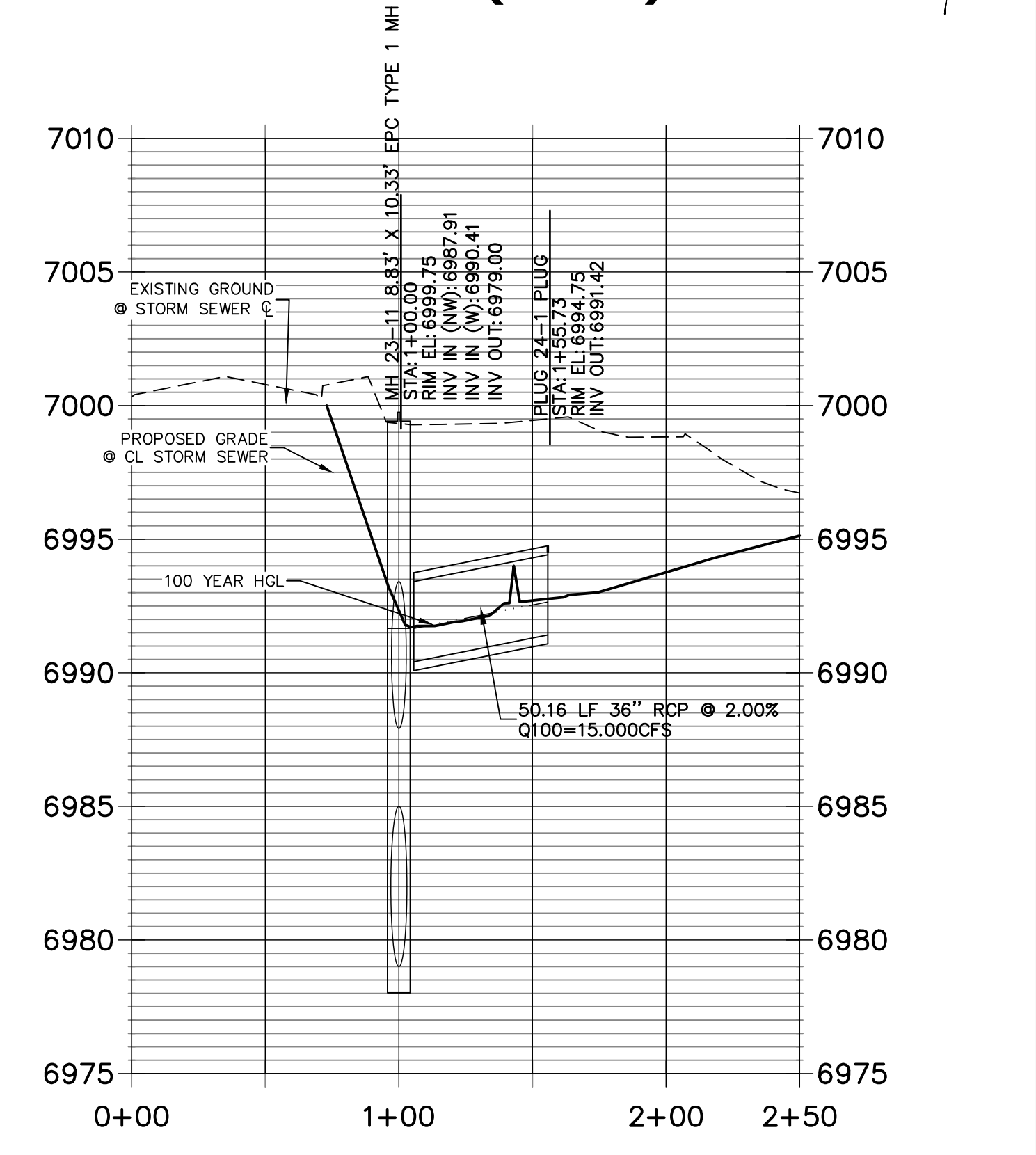
**STRM_26 PROFILE
STA 1+00.00 TO 2+50.00
PRIVATE (SRMD)**



**STRM_22 PROFILE
STA 0+00.00 TO 3+50.00
PUBLIC (SRMD)**



**STRM_24 PROFILE
STA 0+00.00 TO 2+50.00
PRIVATE (SRMD)**



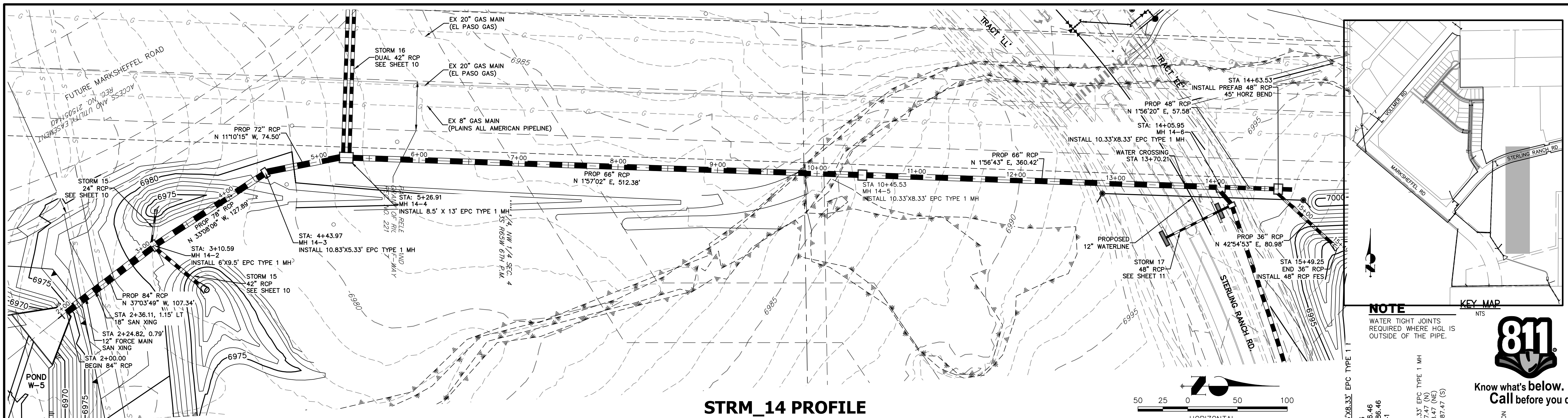
NOTE
WATER TIGHT JOINTS
REQUIRED WHERE HGL IS
OUTSIDE OF THE PIPE.

ENGINEER'S STATEMENT
PREPARED UNDER MY DIRECT SUPERVISION

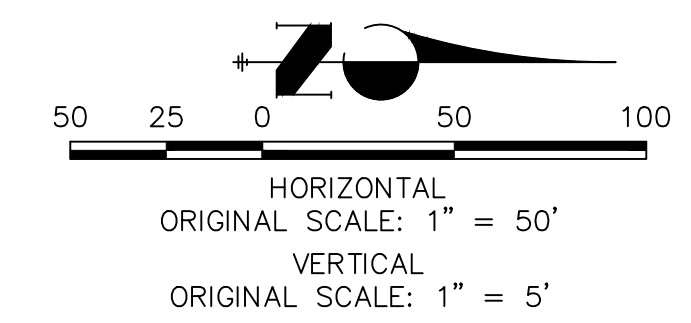
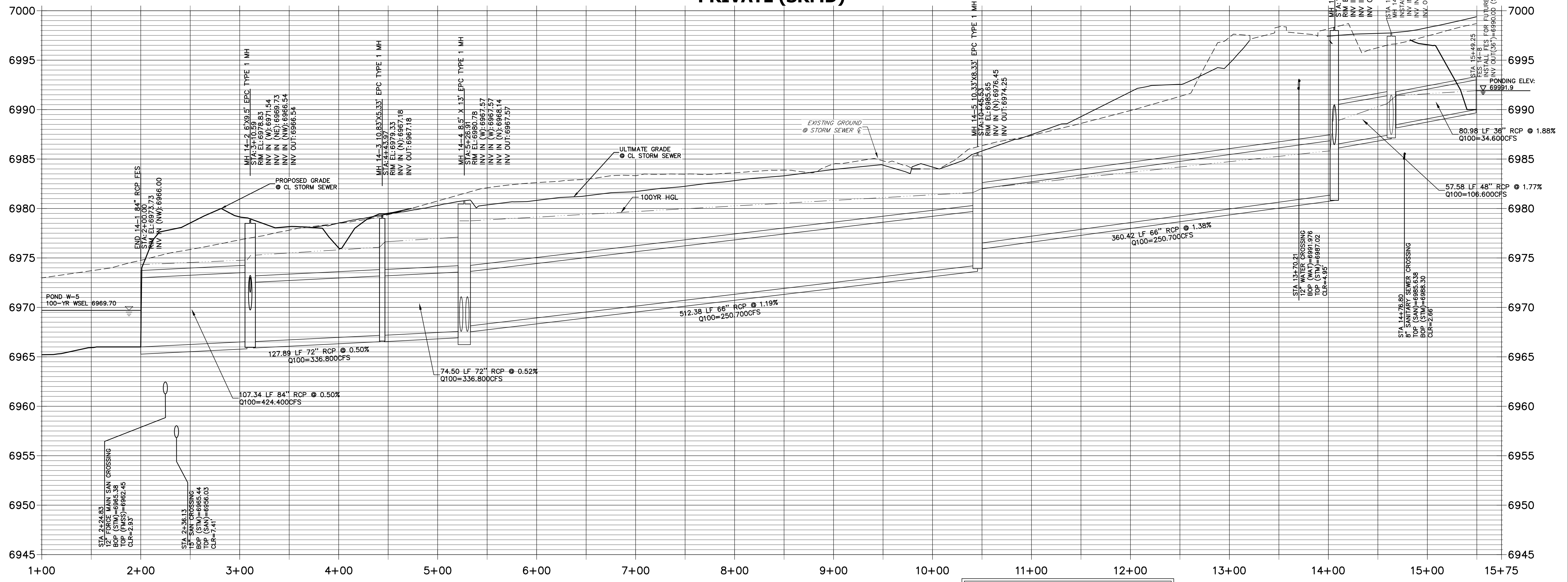
Mike Bramlett
MIKE A. BRAMLETT, P.E.
COLORADO P.E. 32314
FOR AND ON BEHALF OF JR ENGINEERING

DATE: 4/20/2021

H-SCALE	V-SCALE	DATE	DESIGNED BY	DRAWN BY	CHECKED BY	No.	REVISION	BY	DATE
STERLING RANCH FILING NO.2									
STORM SEWER PLANS									
SHEET 8 OF 26									
JOB NO. 25188.01									



**STRM_14 PROFILE
STA 1+00.00 TO 15+75.00
PRIVATE (SRMD)**



NOTE
WATER TIGHT JOINTS
REQUIRED WHERE HGL IS
OUTSIDE OF THE PIPE.



**WARNING
HIGH-PRESSURE PIPELINE(S)**
EXCAVATION AND/OR CONSTRUCTION PROHIBITED
WITHOUT COMPLIANCE WITH STATE ONE-CALL, AND
WITHOUT WRITTEN PERMISSION FROM
MAGELLAN PIPELINE COMPANY, L.P.

ENGINEER'S STATEMENT
PREPARED UNDER MY DIRECT SUPERVISION
Mike Bramlett
MIKE A. BRAMLETT, P.E.
COLORADO P.E. 32314
FOR AND ON BEHALF OF JR ENGINEERING

UNTIL SUCH TIME AS THESE DRAWINGS ARE APPROVED BY THE AGENCIES, OR ENGINEERING ONLY FOR THE PURPOSES DESIGNATED BY WRITTEN AUTHORIZATION.

PREPARED FOR
SR LAND, LLC
20 BOULDER CRESCENT
SUITE 201
COLORADO SPRINGS, CO 80903
JAMES F. MORLEY
(719) 471-1742

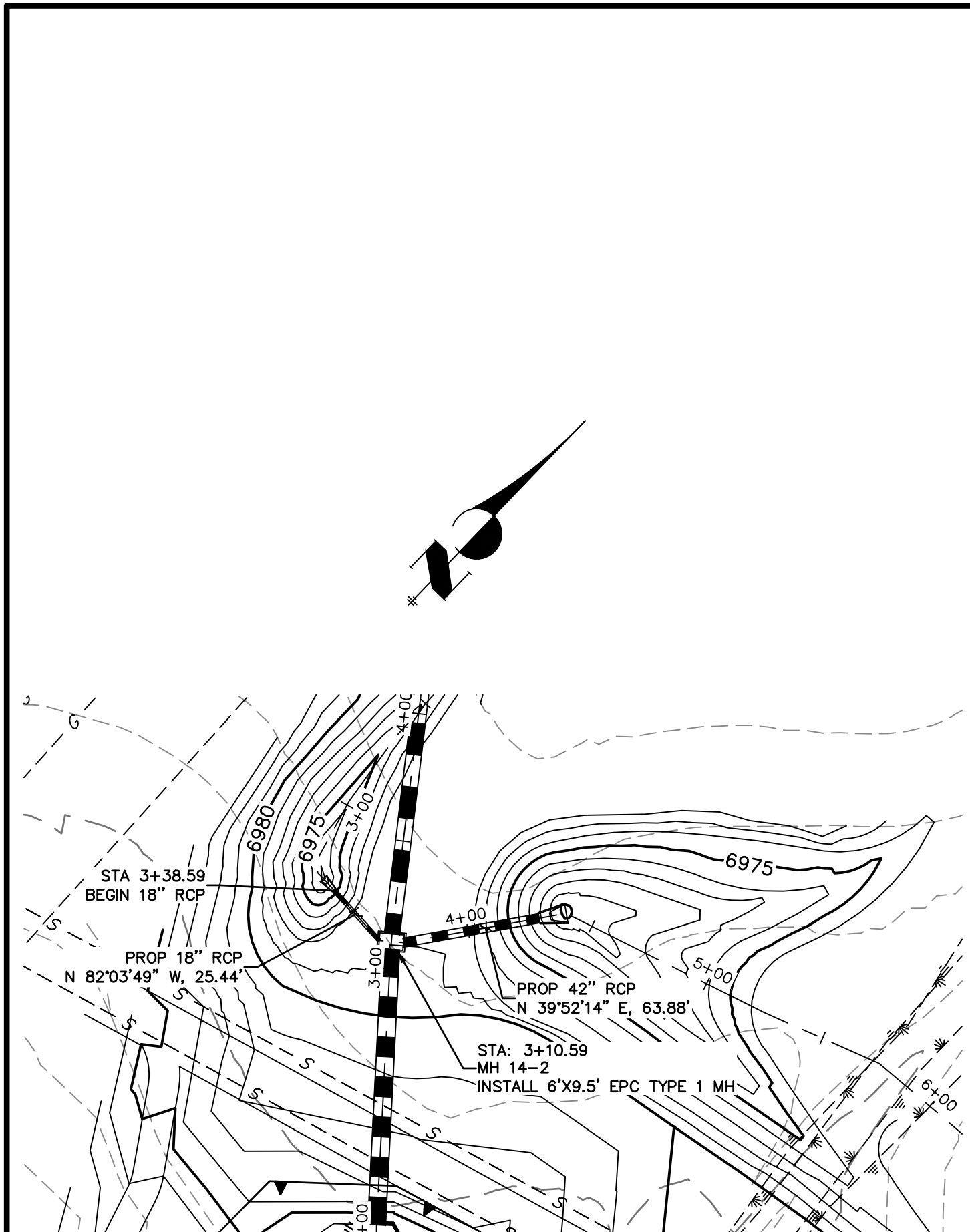
J-R ENGINEERING
A Wetland Company
Central 303-740-9383 • Colorado Springs 719-580-2893
Fort Collins 970-491-8888 • www.jrengineering.com

NO.	REVISION	BY	DATE

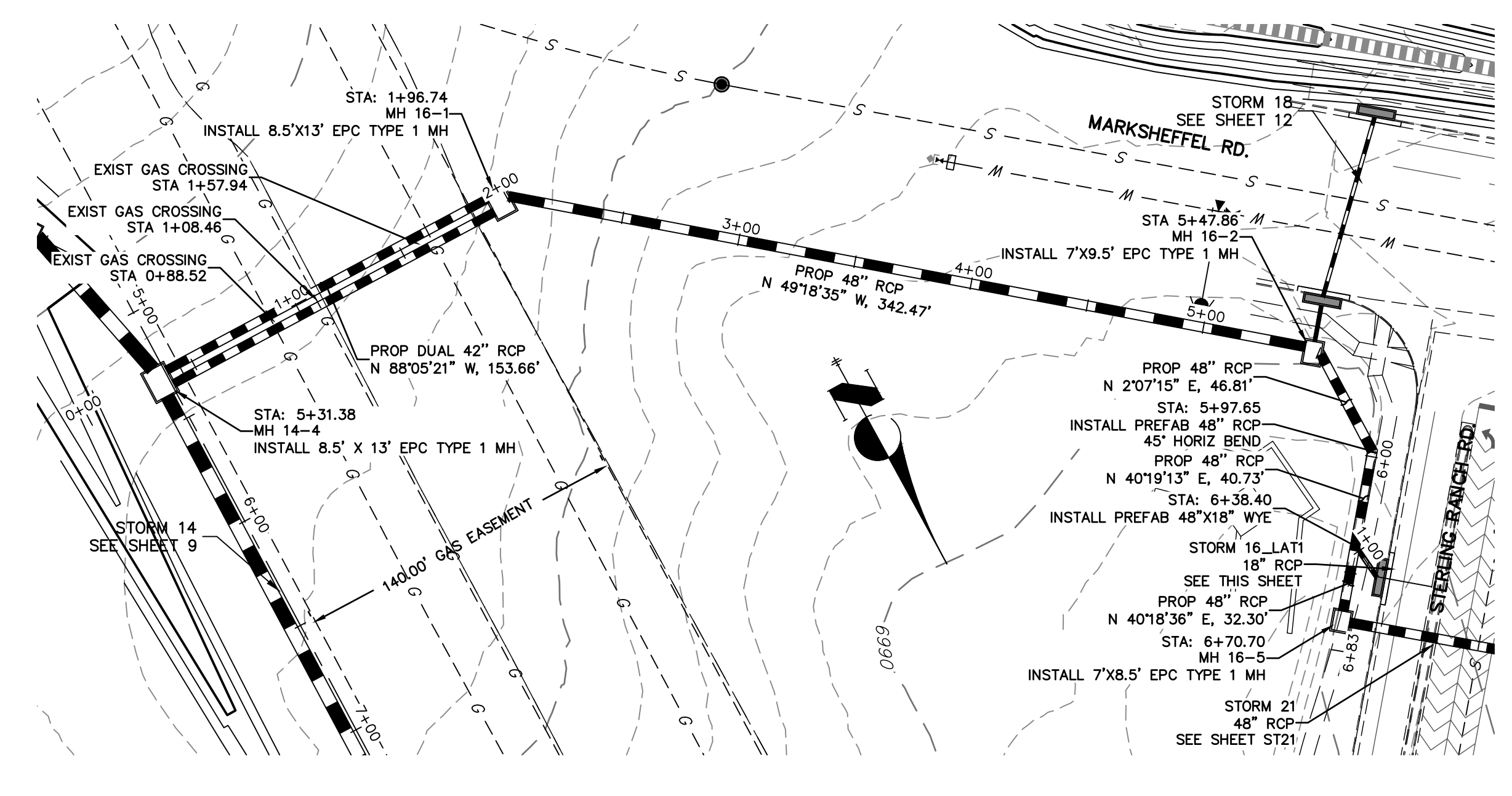
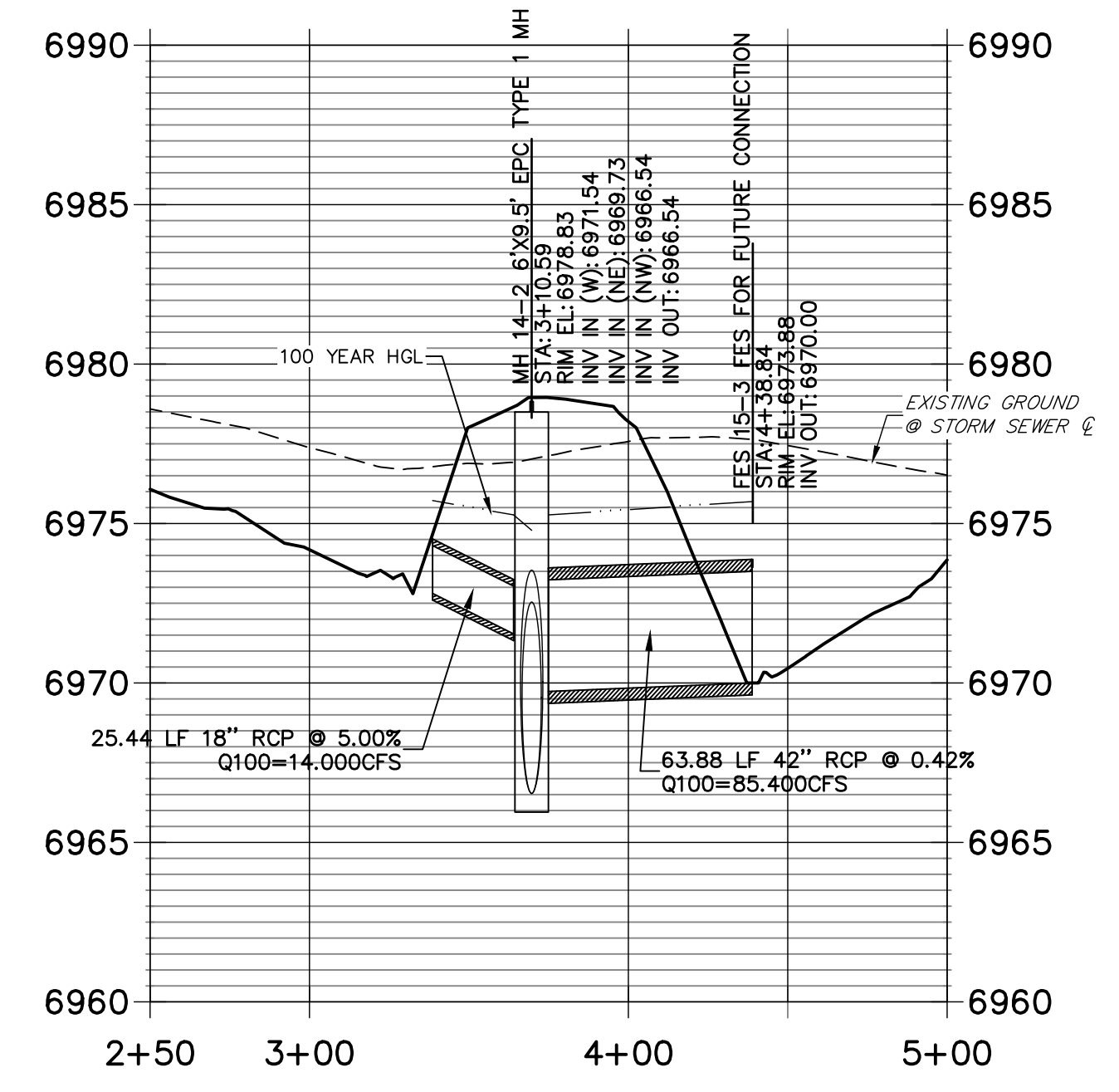
H-SCALE 1"=50'
V-SCALE 1"=5'
DATE 04/15/21
DESIGNED BY RAB
DRAWN BY KRW
CHECKED BY

STERLING RANCH FILING NO.2
STORM SEWER PLANS

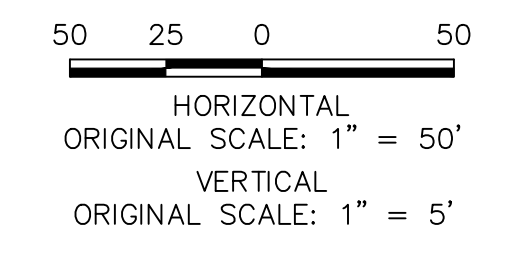
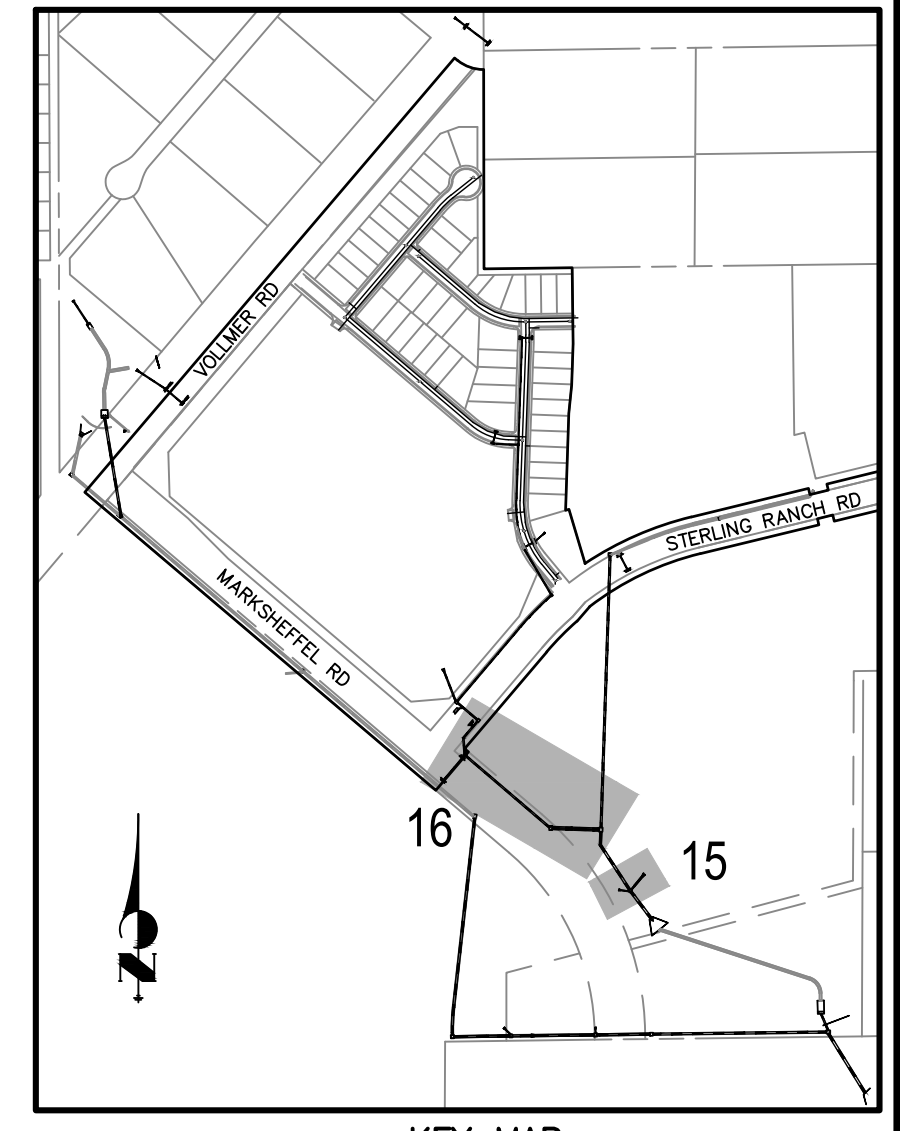
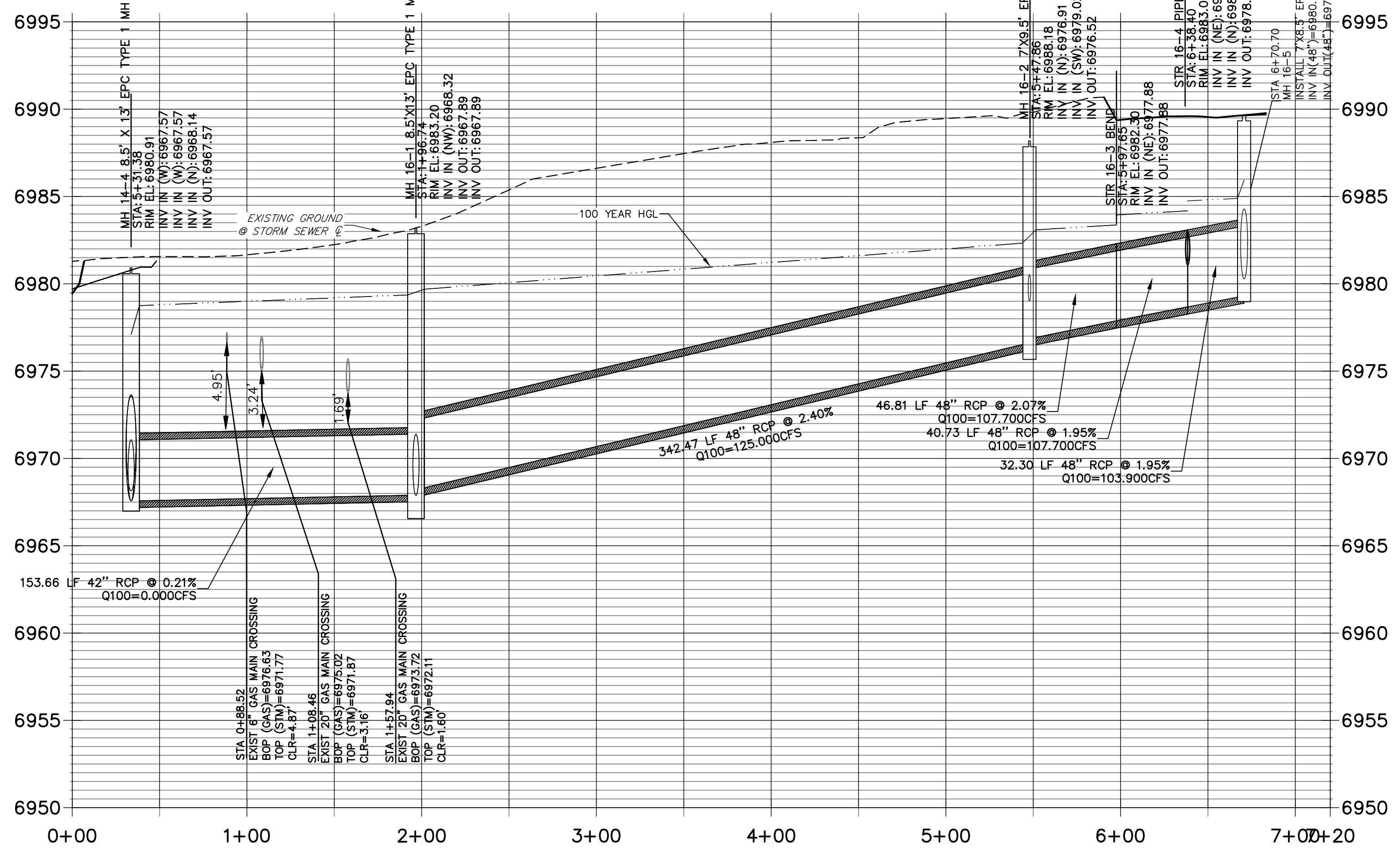
SHEET 9 OF 26
JOB NO. 25188.01



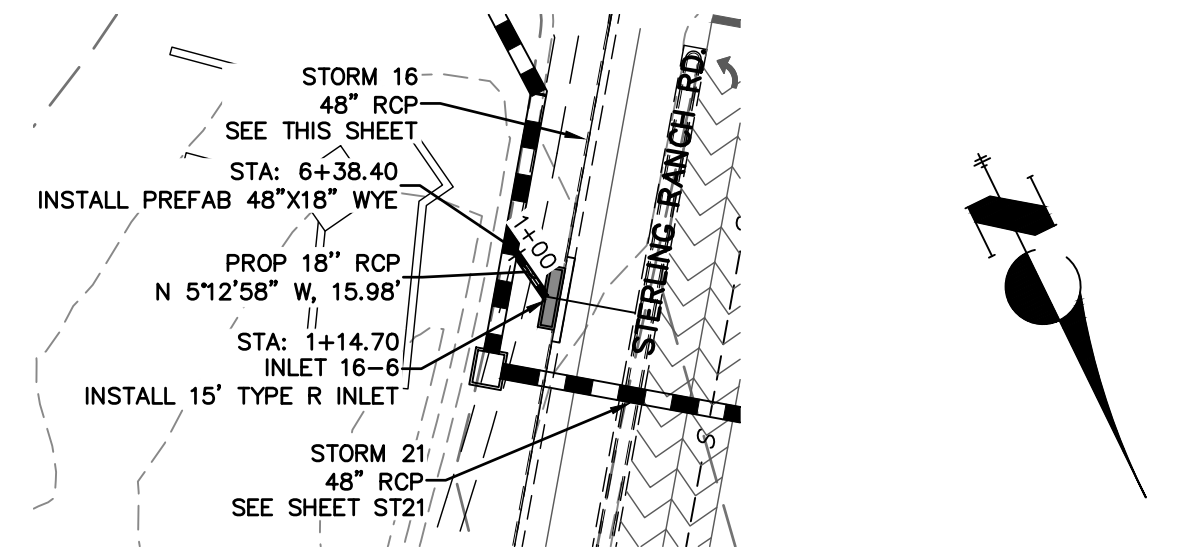
**STRM_15 PROFILE
STA 2+50.00 TO 5+00.00
PRIVATE (SRMD)**



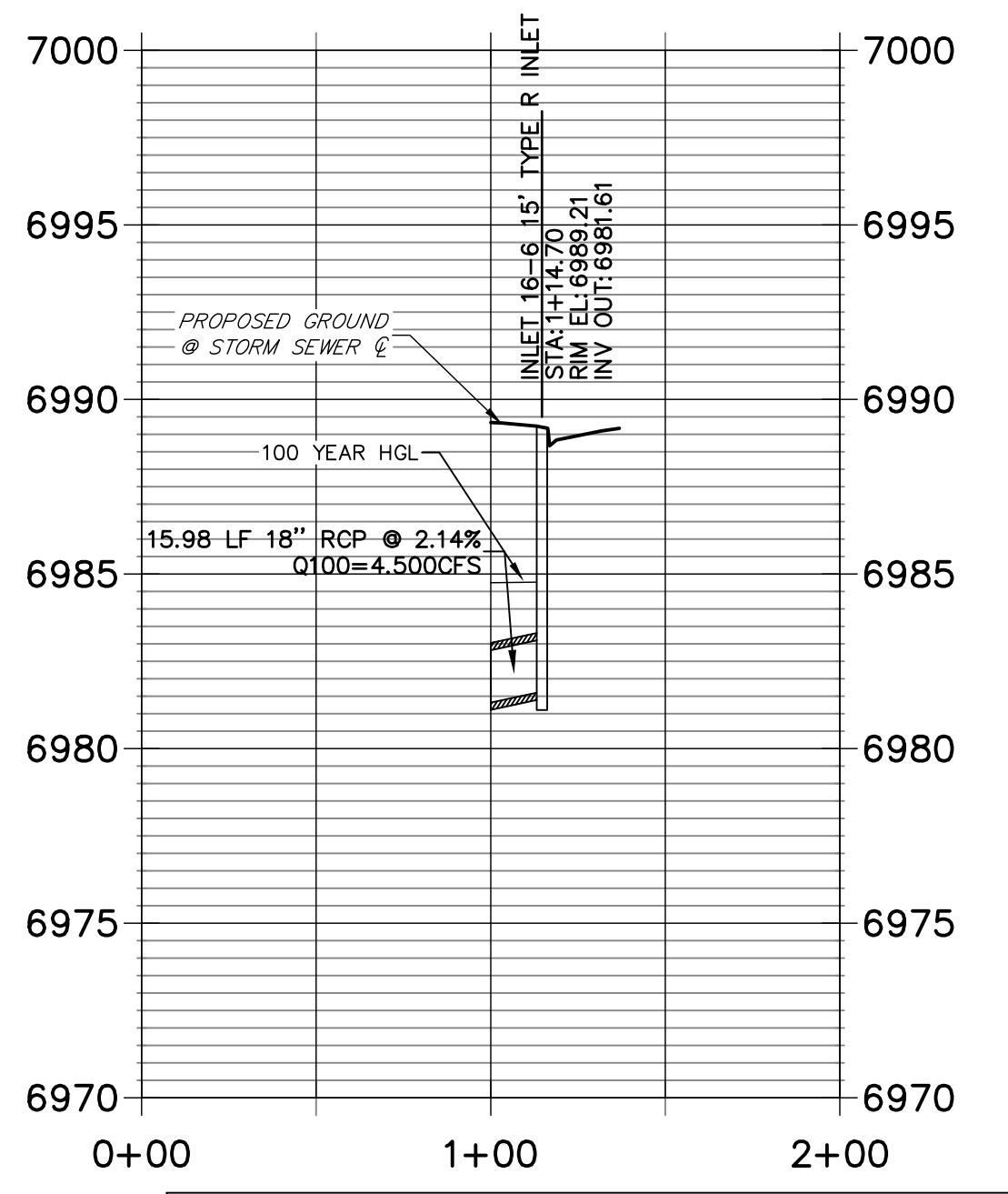
**STRM_16 PROFILE
STA 0+00.00 TO 7+20.00
PRIVATE (SRMD)**



NOTE
WATER TIGHT JOINTS
REQUIRED WHERE HGL IS
OUTSIDE OF THE PIPE.



**STRM_16 LAT 1 PROFILE
STA 0+00.00 TO 2+00.00
PRIVATE (SRMD)**



**WARNING
HIGH-PRESSURE PIPELINE(S)**
EXCAVATION AND/OR CONSTRUCTION PROHIBITED
WITHOUT COMPLIANCE WITH STATE ONE-CALL, AND
WITHOUT WRITTEN PERMISSION FROM
MAGELLAN PIPELINE COMPANY, L.P.

UNTIL SUCH TIME AS
THESE DRAWINGS ARE
APPROVED BY THE
APPROPRIATE REVIEWING
AGENCY, THESE DRAWINGS
APPROVE THE WORK ONLY
FOR THE PURPOSES
DESIGNATED BY WRITTEN
AUTHORIZATION.

PREPARED FOR
SR LAND, LLC
20 BOULDER CRESCENT
SUITE 201
COLORADO SPRINGS, CO 80903
JAMES F. MORLEY
(719) 471-1742

J-R ENGINEERING
A Western Company
Centennial 305-740-9388 • Colorado Springs 719-588-2588
Fort Collins 970-491-9888 • www.jrengineering.com

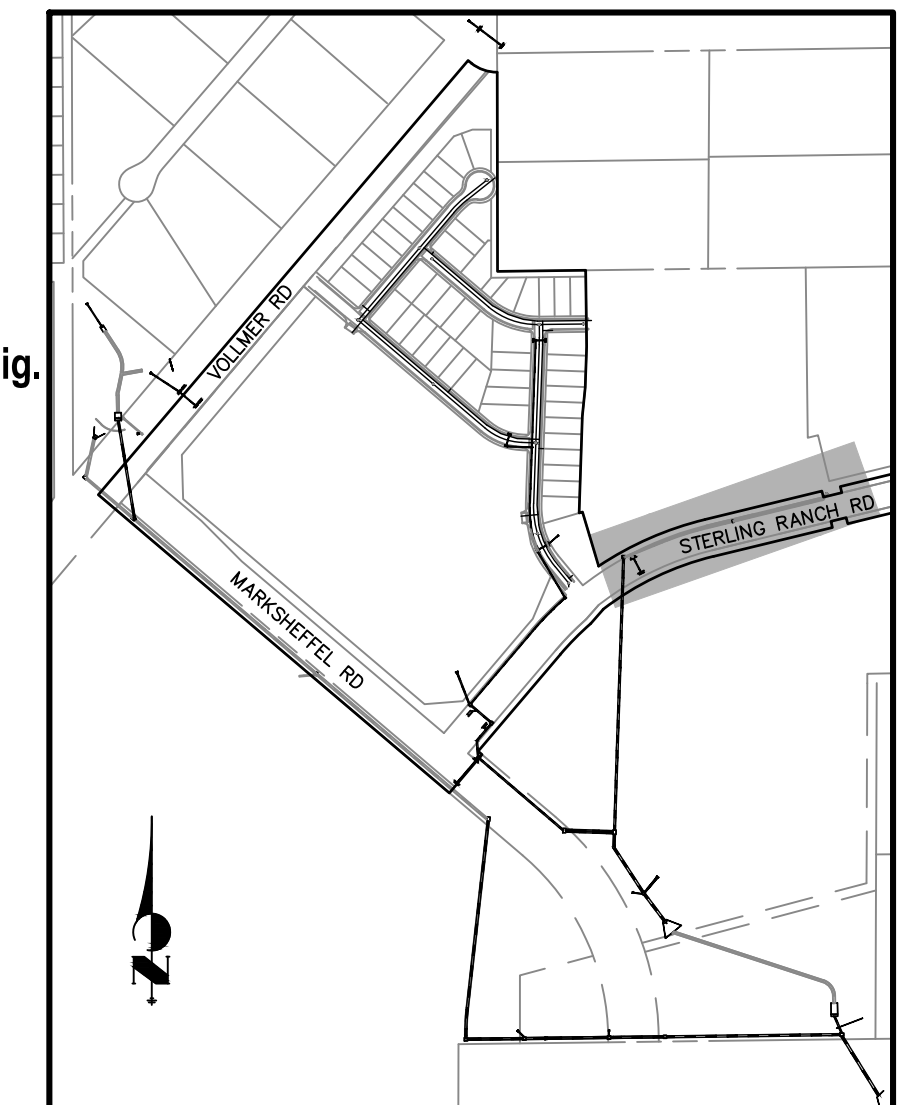
NO.	REVISION	DATE

STERLING RANCH FILING NO.2
STORM SEWER PLANS
SHEET 10 OF 26
JOB NO. 25188.01

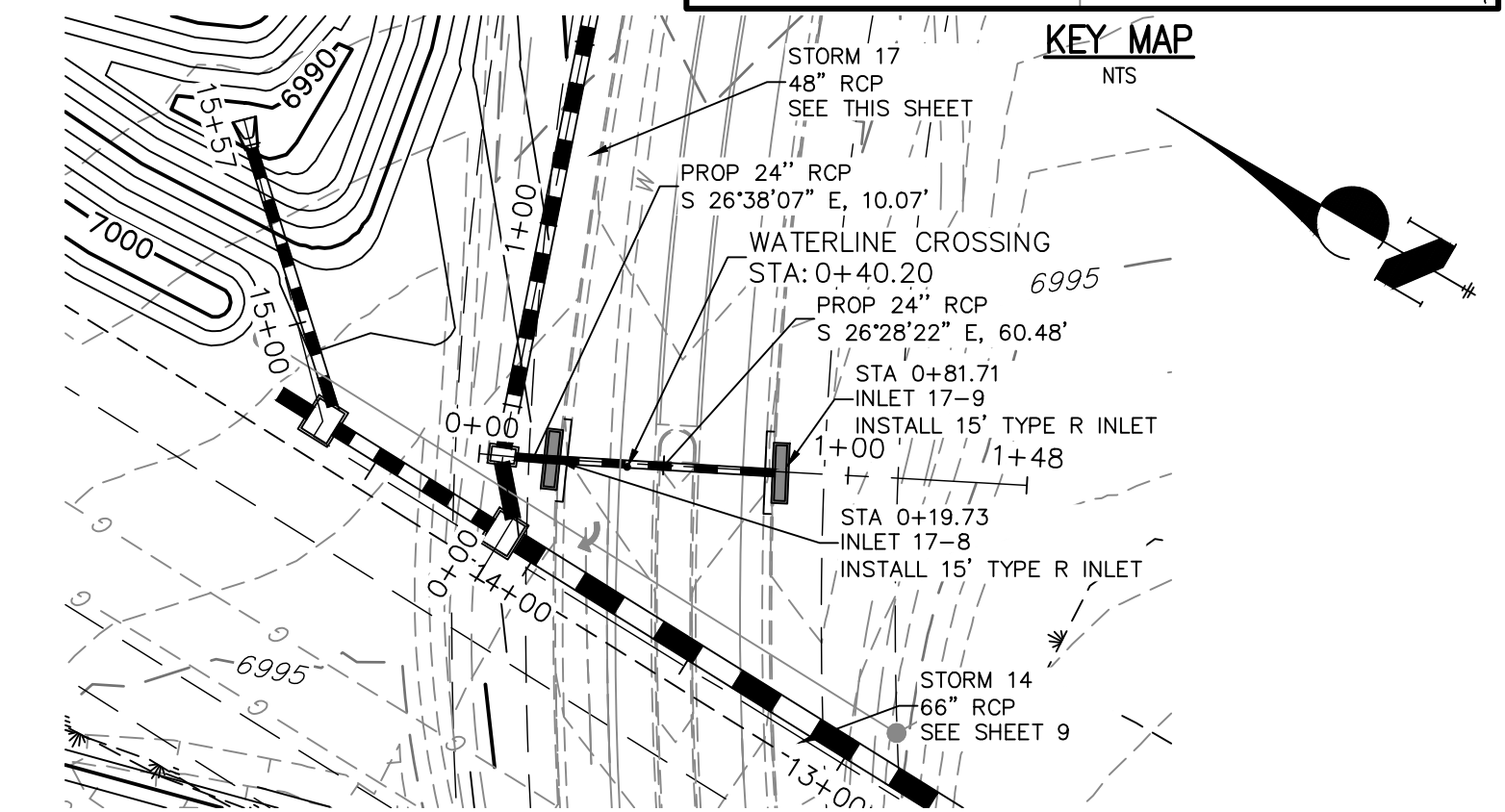
ENGINEER'S STATEMENT
PREPARED UNDER MY DIRECT SUPERVISION
Mike Bramlett
MIKE A. BRAMLETT, P.E.
COLORADO P.E. 32314
FOR AND ON BEHALF OF JR ENGINEERING, LOCAL ENGINEER
DATE 4/20/2021



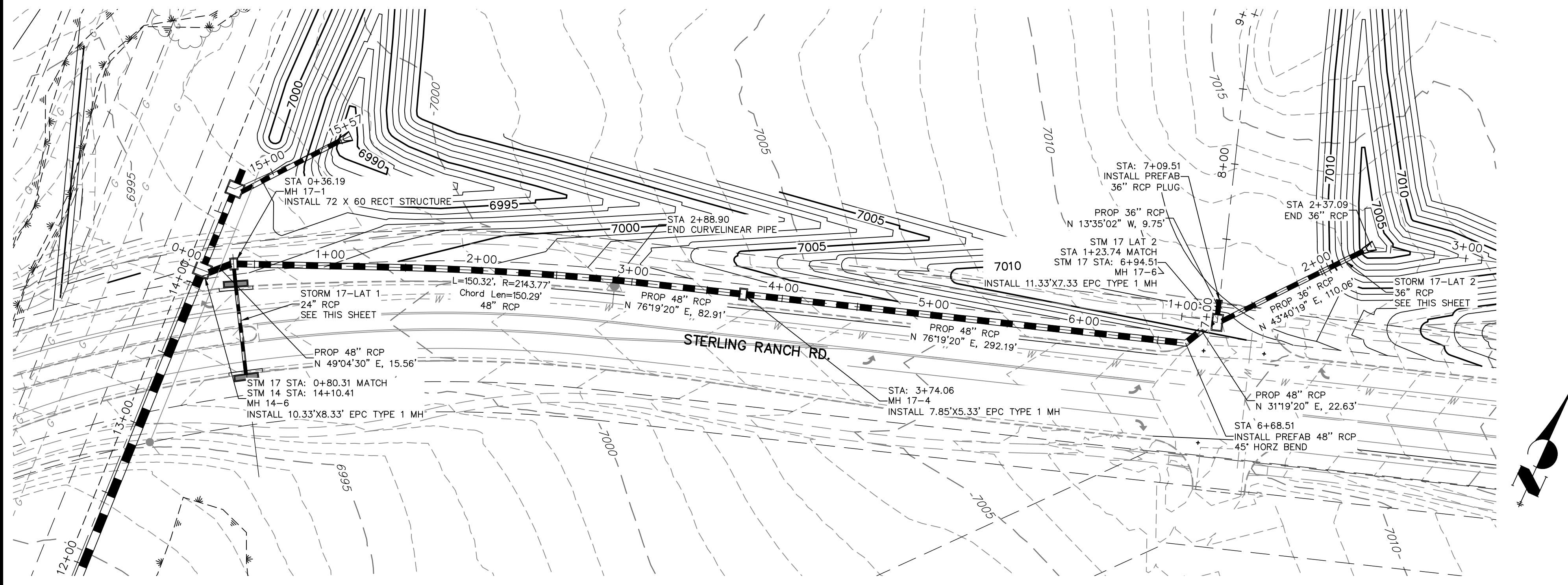
Know what's below.
Call before you dig.




HORIZONTAL SCALE: 1" = 50'
VERTICAL SCALE: 1" = 5'



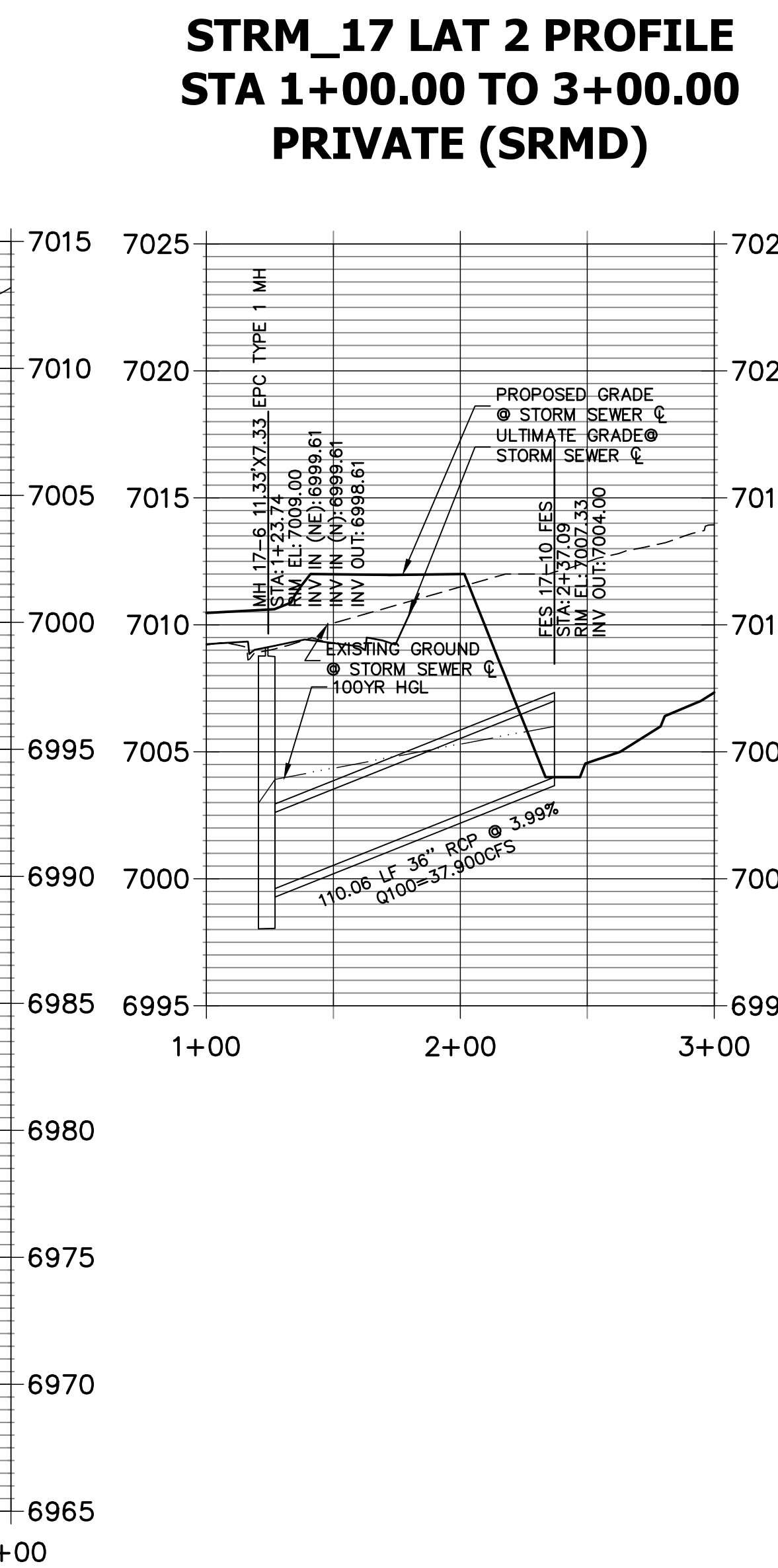
NOTE
WATER TIGHT JOINTS
REQUIRED WHERE HGL IS
OUTSIDE OF THE PIPE.



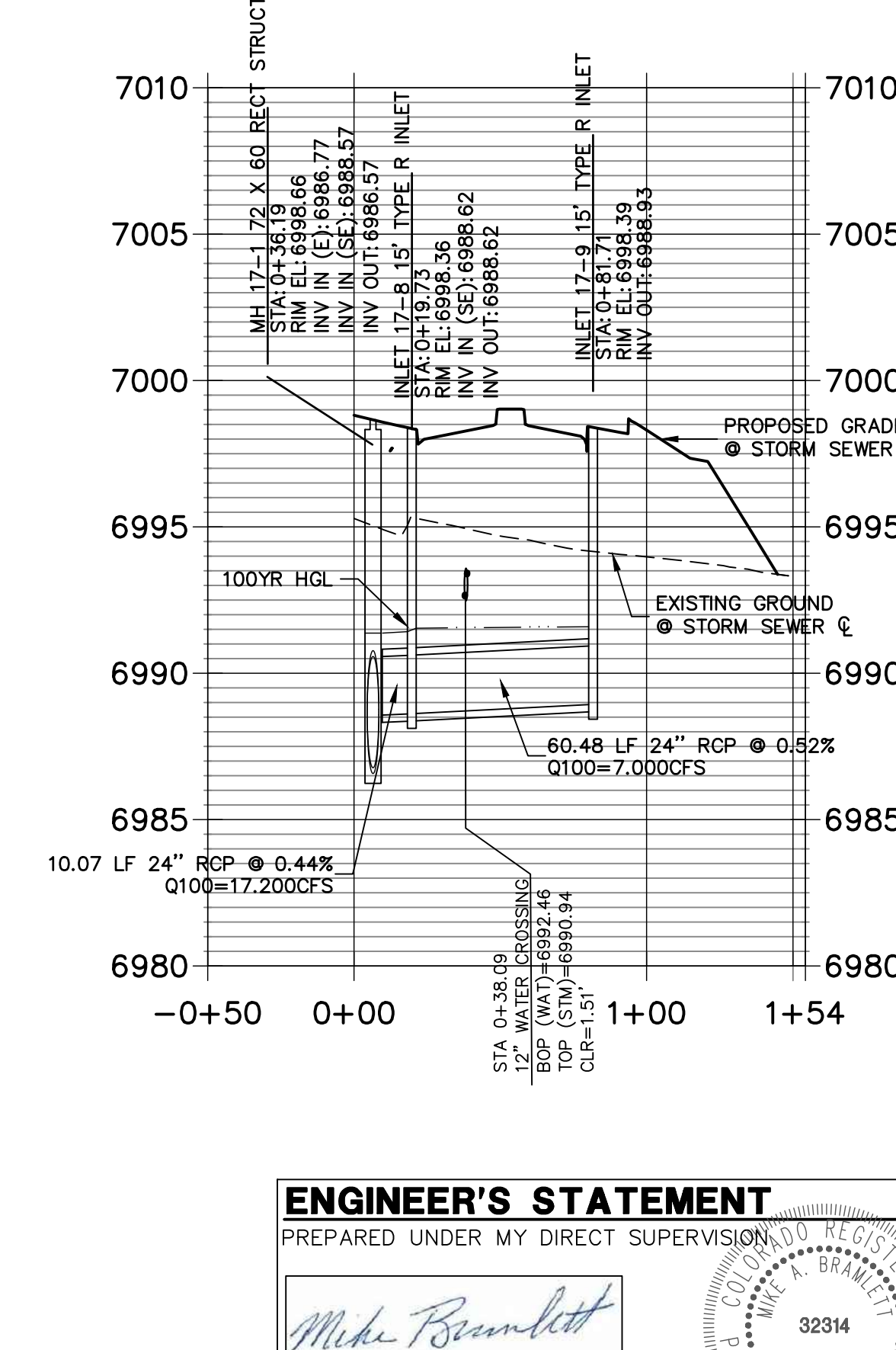
**STRM_17 PROFILE
STA 0+00.00 TO 8+00.00
PRIVATE (SRMD)**



**STRM_17 LAT 2 PROFILE
STA 1+00.00 TO 3+00.00
PRIVATE (SRMD)**



**STRM_17 LAT 1 PROFILE
STA -0+50.00 TO 1+54.28
PUBLIC (SRMD)**



ENGINEER'S STATEMENT

PREPARED UNDER MY DIRECT SUPERVISION

Mike Bramlett
MIKE A. BRAMLETT, P.E.
COLORADO P.E. 32314

DATE: 4/20/2021

PREPARED FOR
SR LAND, LLC
20 BOULDER CRESCENT
SUITE 201
COLORADO SPRINGS, CO 80903
JAMES F. MORLEY
(719) 471-1742

J-R ENGINEERING
A Western Company
Central 300-740-8888 • Colorado Springs 719-580-2888
Fort Collins 970-491-8888 • www.jrengineering.com

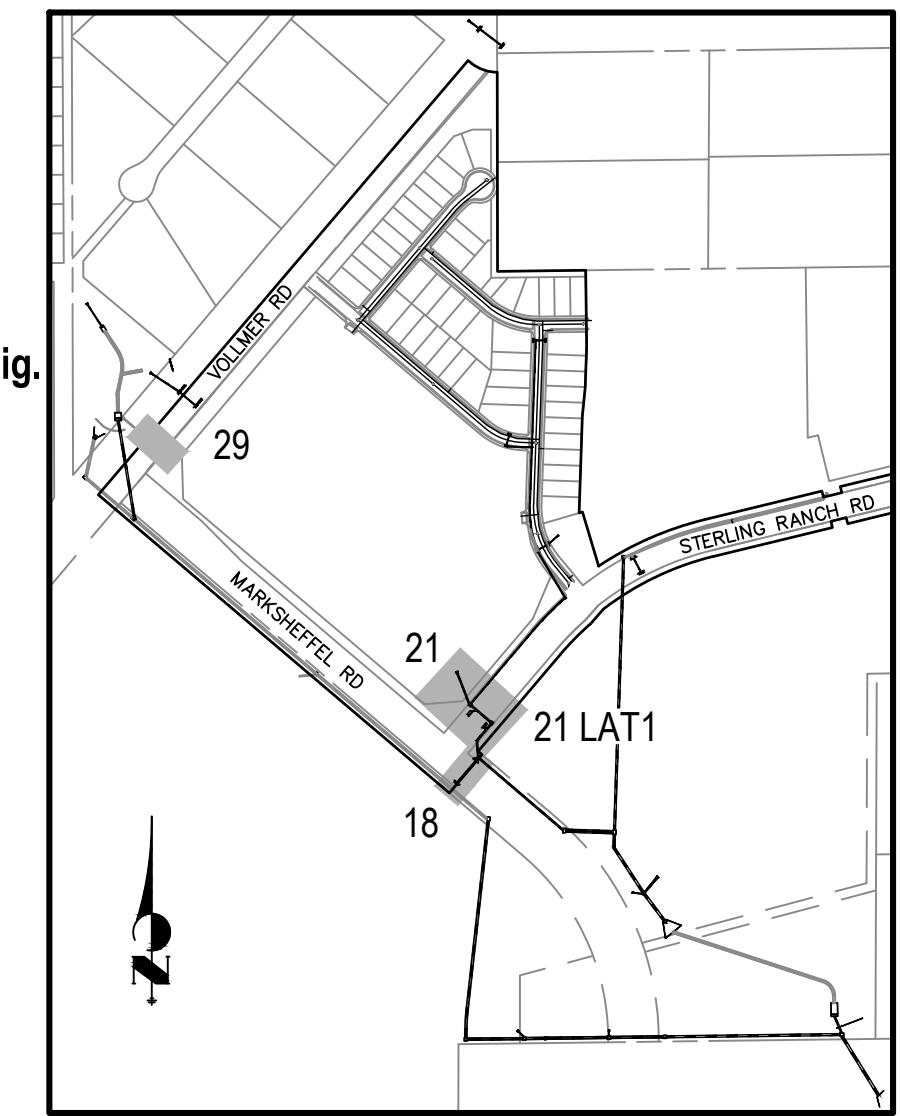
NO.	REVISION	BY	DATE

STERLING RANCH FILING NO.2
DESIGNED BY: RAB
DRAWN BY: KRW
CHECKED BY:
DATE: 04/15/21
SHEET 11 OF 26
JOB NO. 25188.01



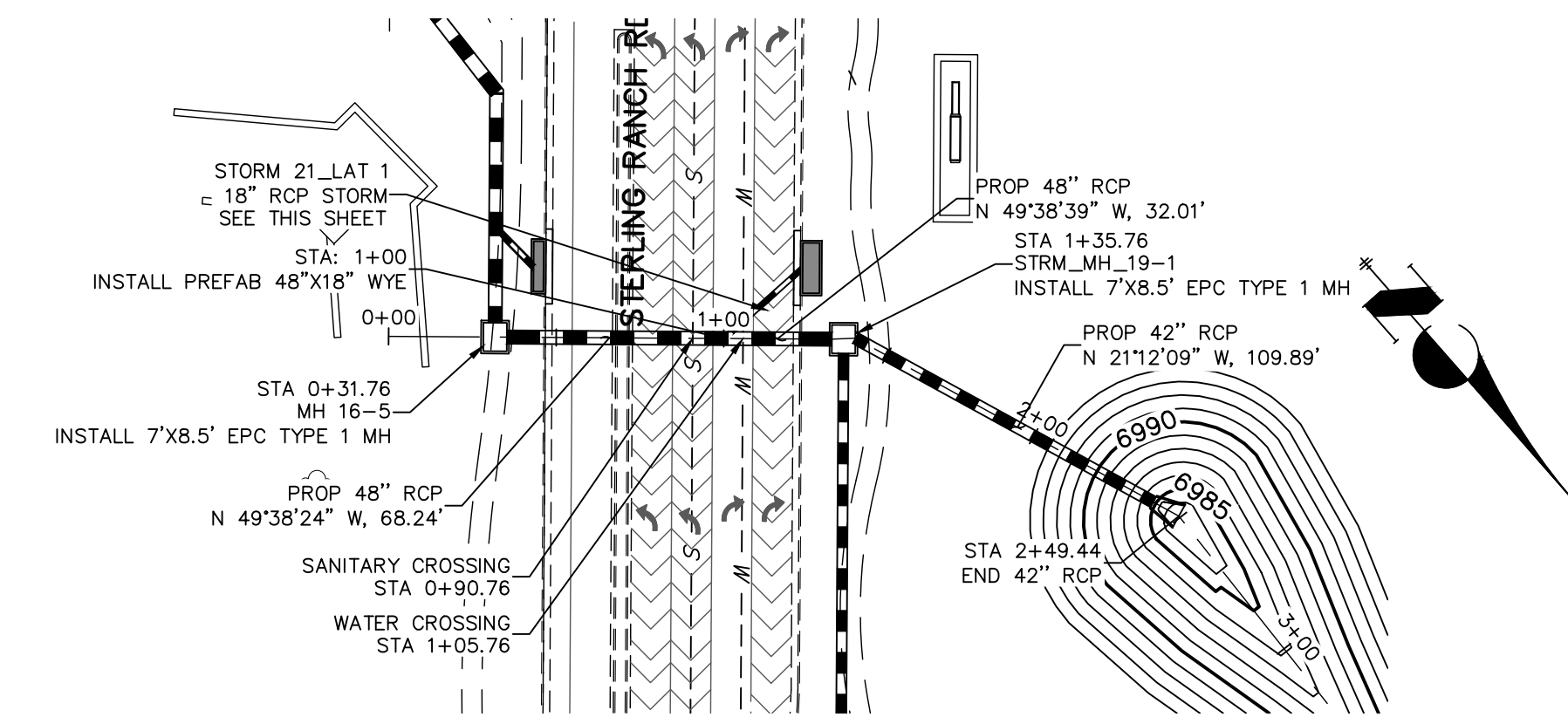
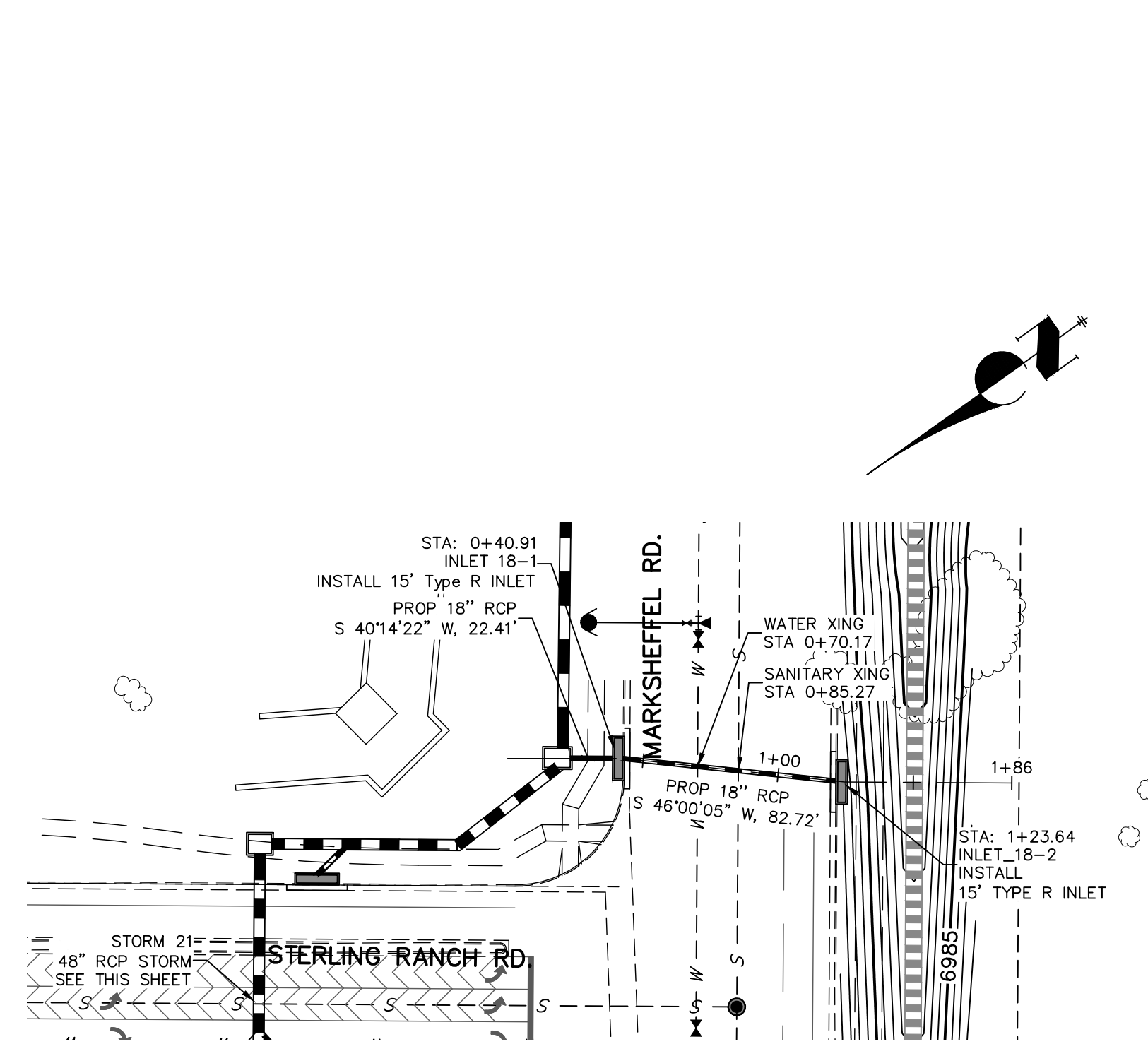
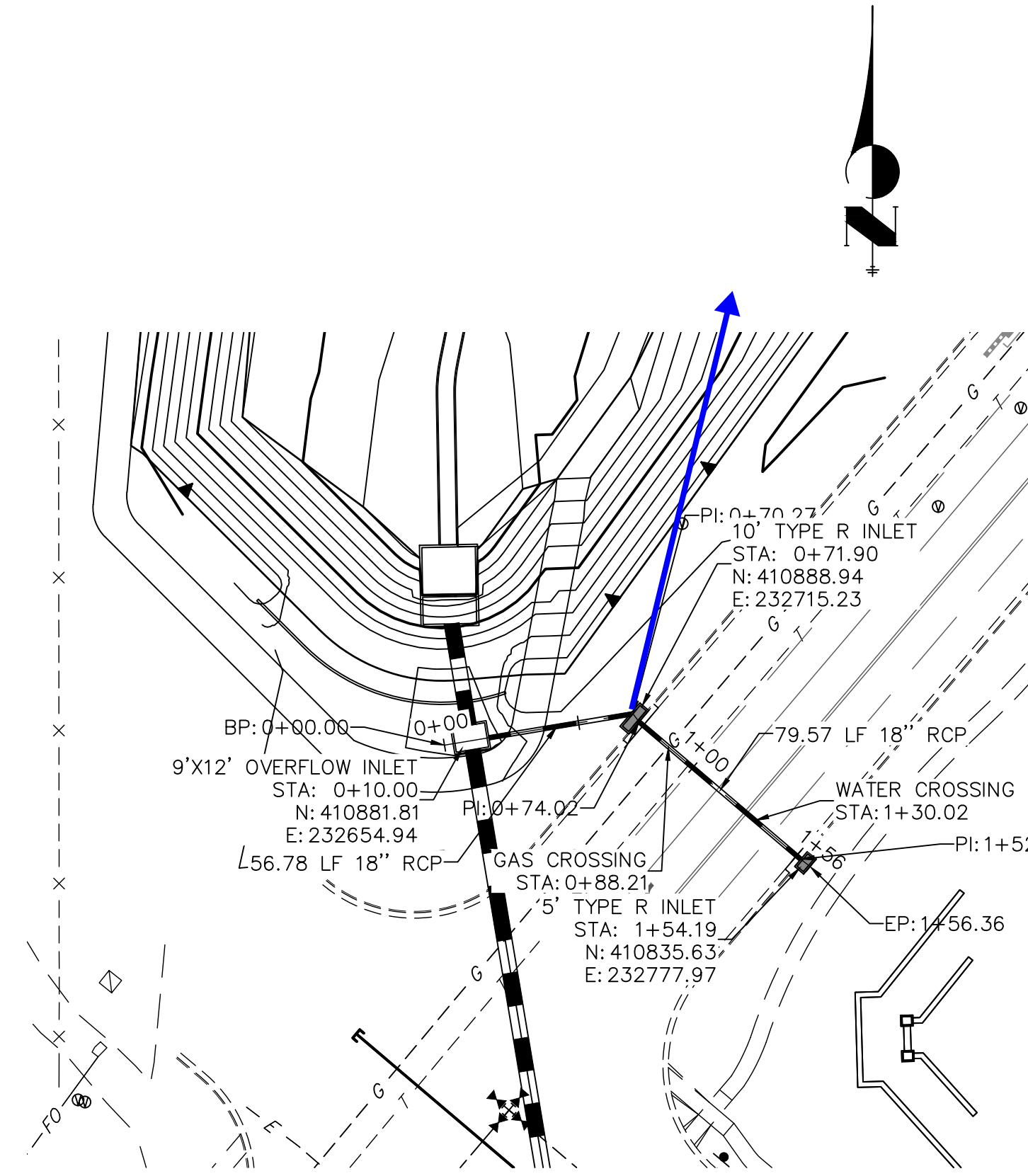
Know what's below.
Call before you dig.

50 25 0 50 100
HORIZONTAL
ORIGINAL SCALE: 1" = 50'
VERTICAL
ORIGINAL SCALE: 1" = 5'

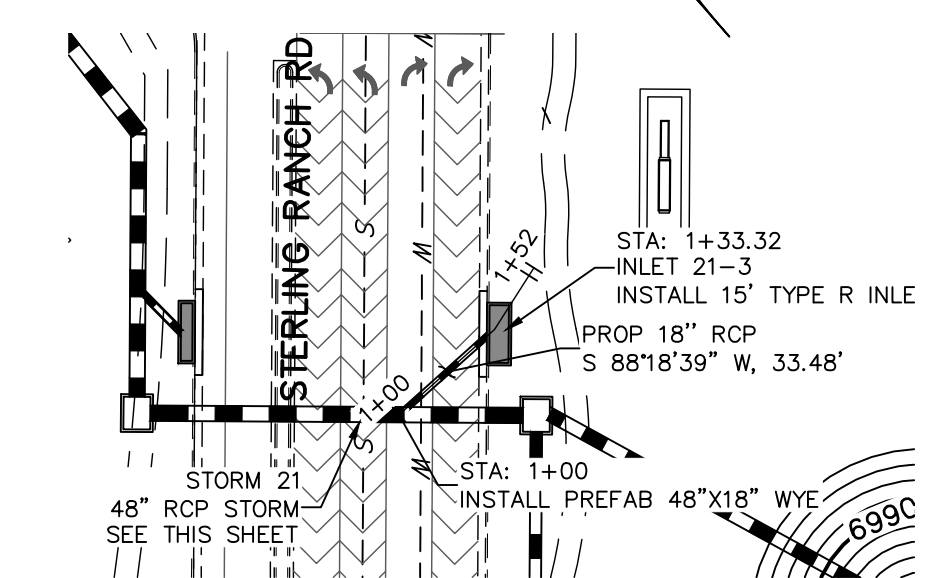


KEY MAP

NOTE
WATER TIGHT JOINTS
REQUIRED WHERE HGL IS
OUTSIDE OF THE PIPE.

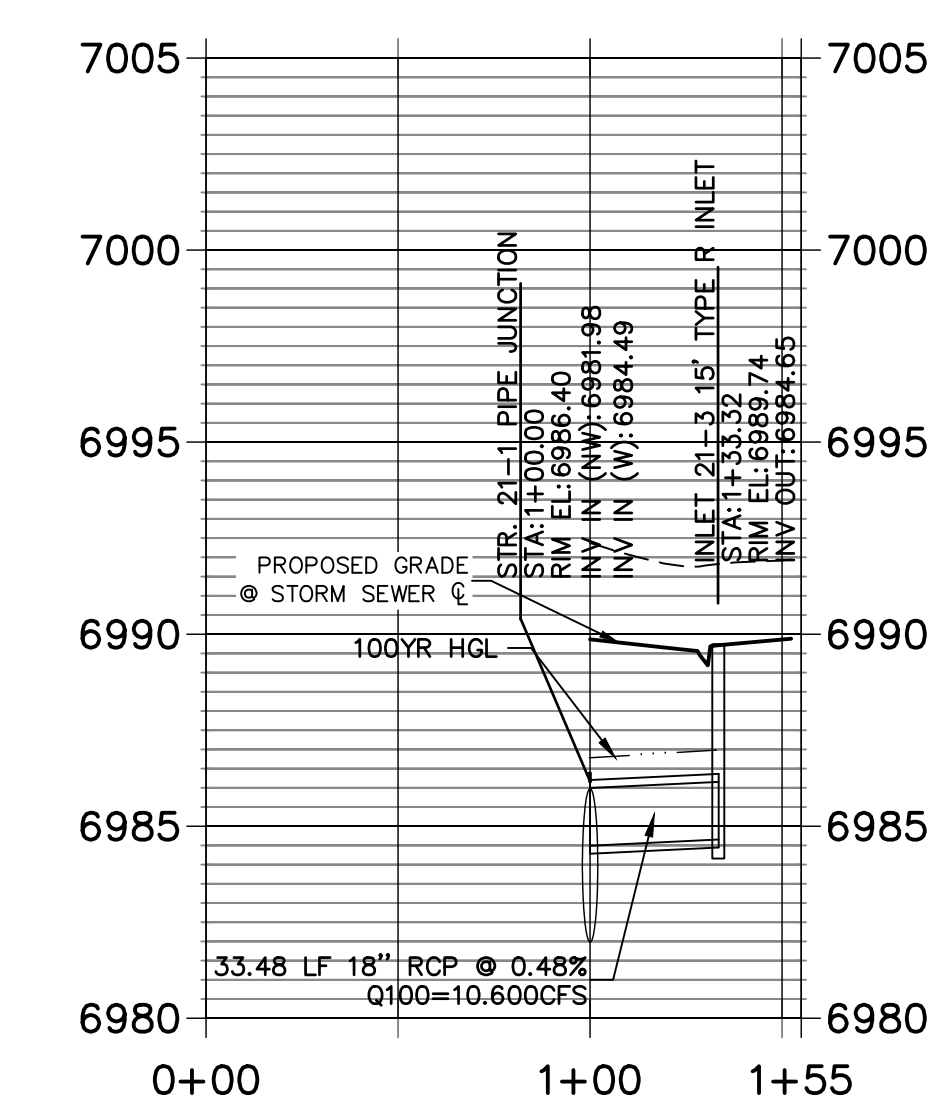
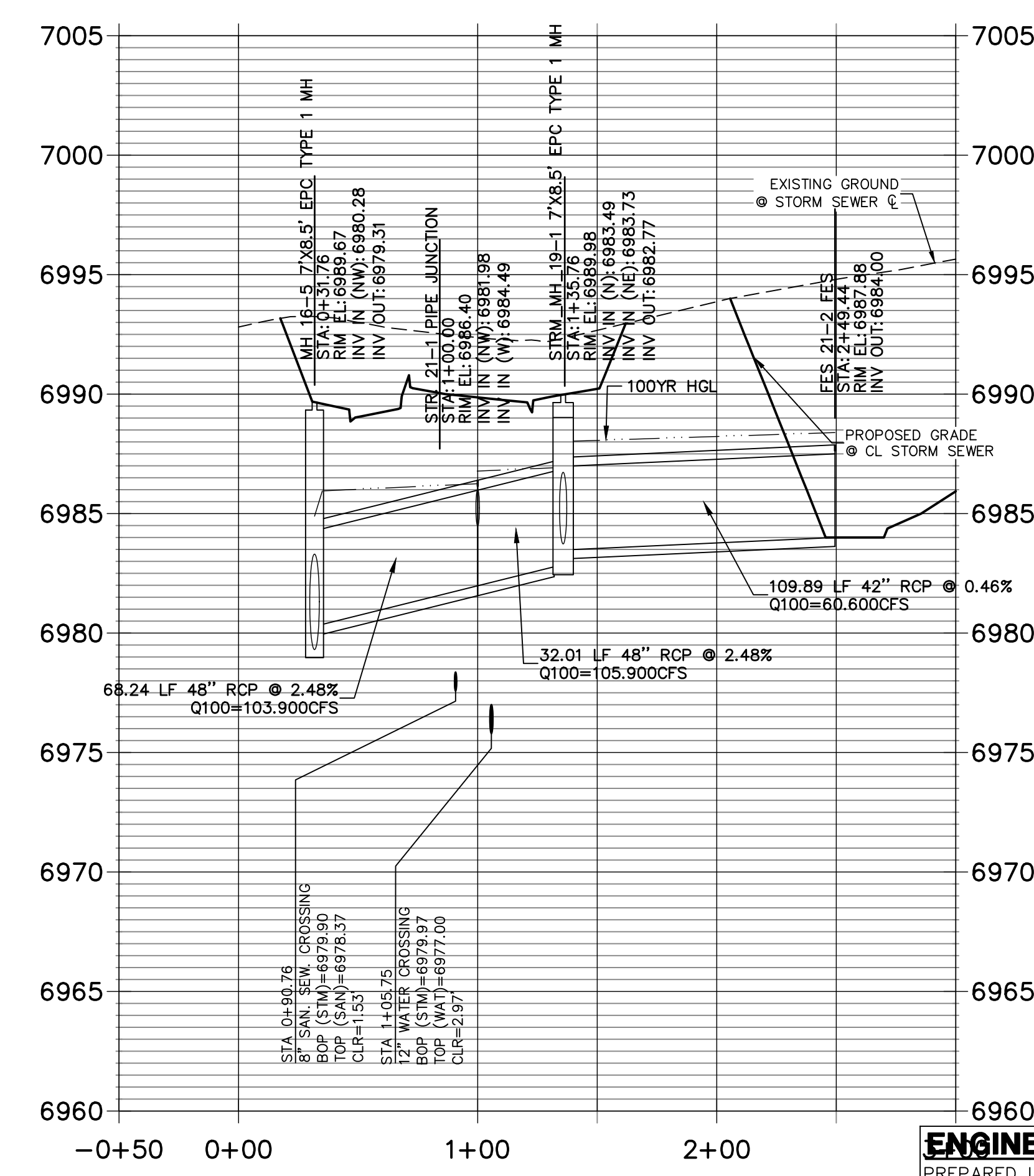
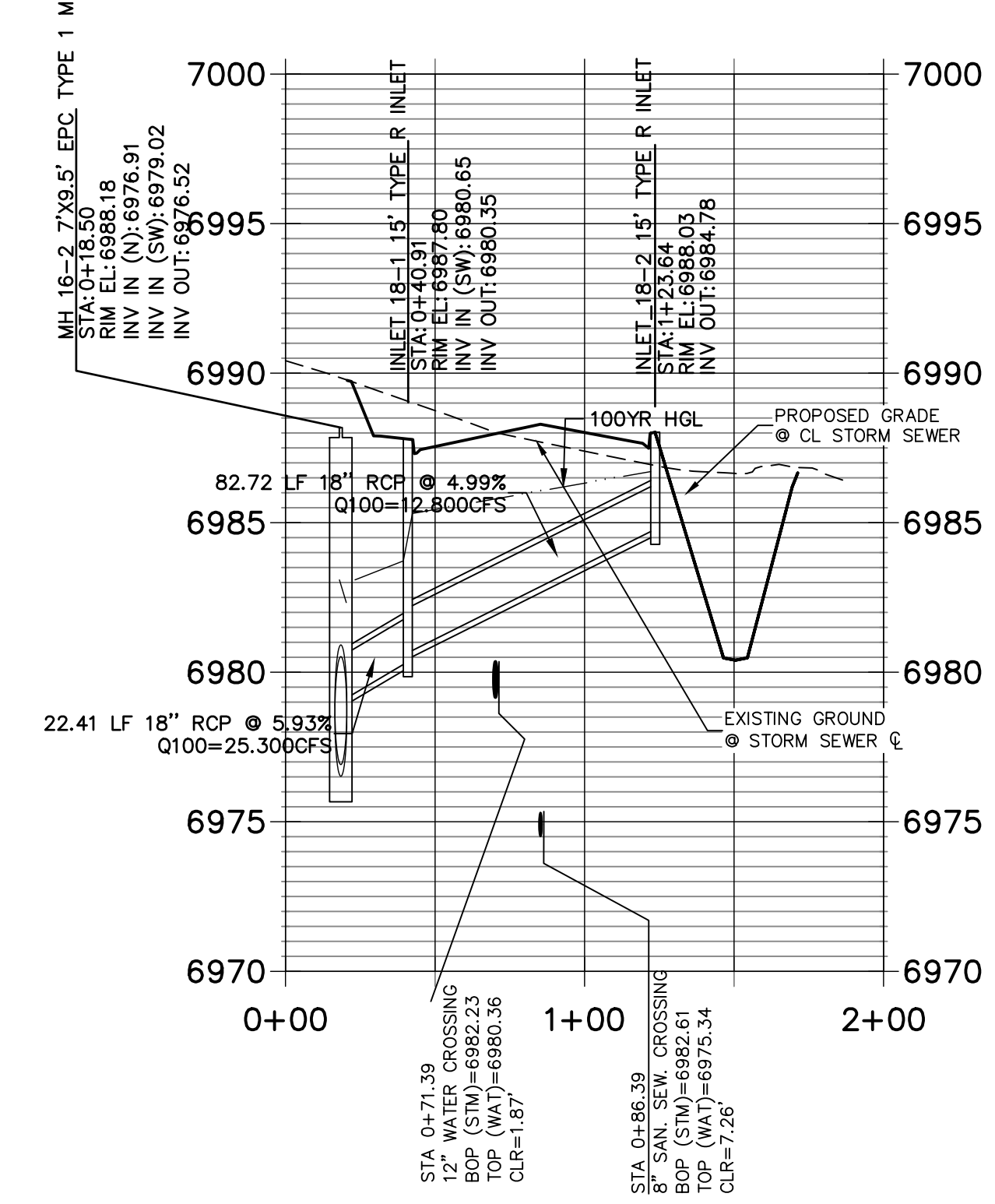


STRM_21 PROFILE
STA -0+50.00 TO 3+00.00
SRMD




STRM_21 LAT 1 PROFILE
STA 0+00.00 TO 1+55.00
SRMD

STRM_18 PROFILE
STA 0+00.00 TO 2+00.00
SRMD



STRM_29
STA 0+00.00 TO 1+56.36
SRMD

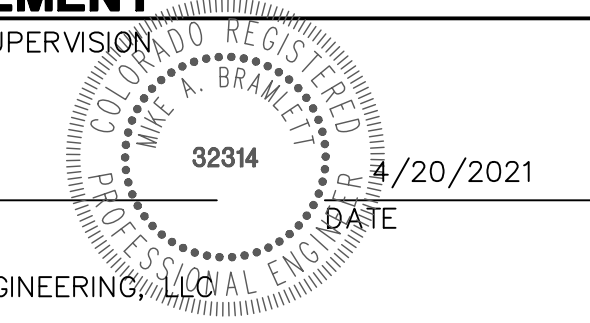


ENGINEER'S STATEMENT

PREPARED UNDER MY DIRECT SUPERVISION

Mike Bramlett

MIKE A. BRAMLETT, P.E.
COLORADO P.E. 32314
FOR AND ON BEHALF OF J.R. ENGINEERING, LLC



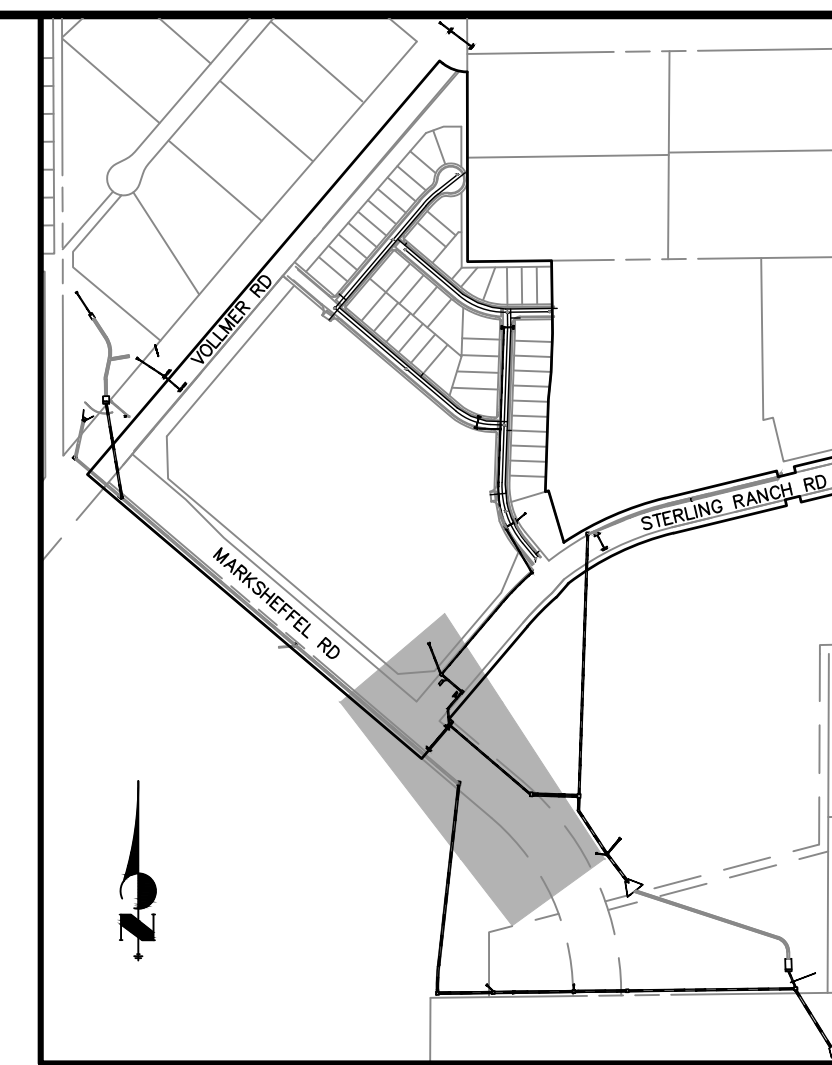
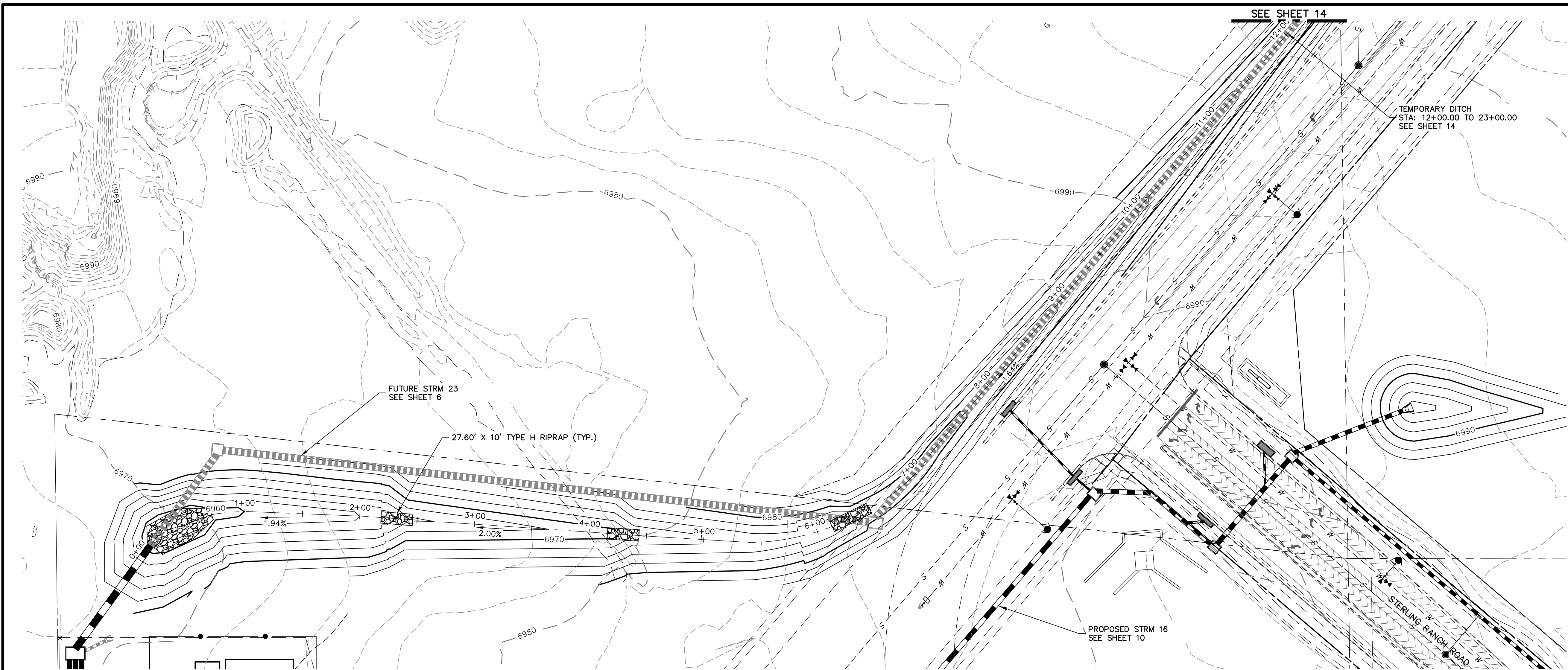
UNTIL SUCH TIME AS
THESE DRAWINGS ARE
APPROVED BY THE
APPROPRIATE REVIEWING
AGENCIES, OR ENGINEERING
AGENCIES, THIS DOCUMENT IS
VALID ONLY FOR THE PURPOSES
DESIGNATED BY WRITTEN
AUTHORIZATION.

PREPARED FOR
SR LAND, LLC
20 BOULDER CRESCENT
SUITE 201
COLORADO SPRINGS, CO 80903
JAMES F. MORLEY
(719) 471-1742

NO.	REVISION	BY	DATE

H-SCALE	V-SCALE	DATE	DESIGNED BY	DRAWN BY	CHECKED BY
1"=50'	1"=5'	04/15/21	RAB	KRW	

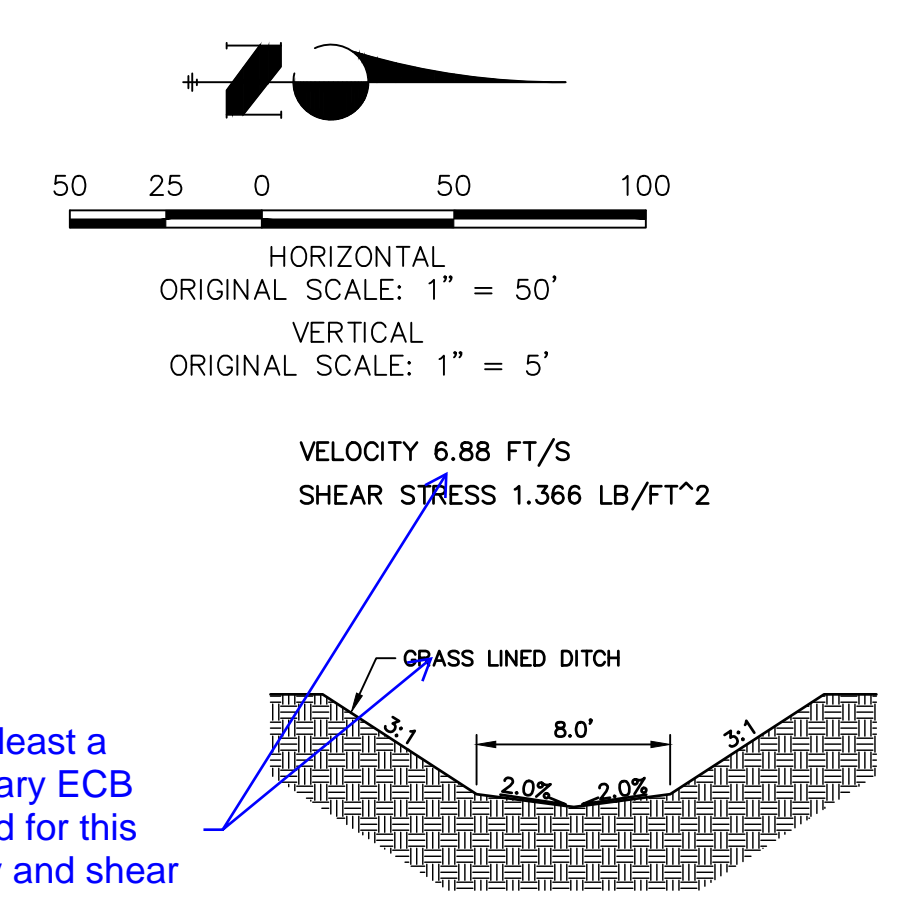
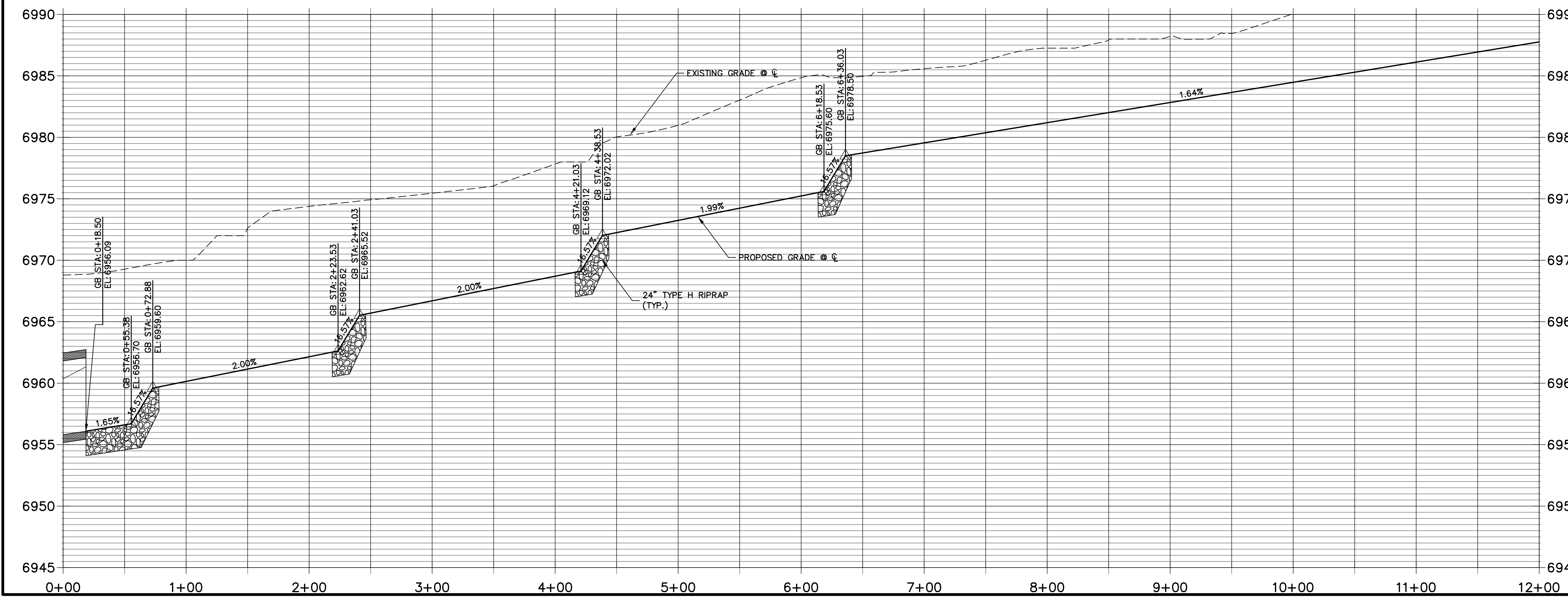
STERLING RANCH FILING NO.2
STORM SEWER PLANS
SHEET 12 OF 26
JOB NO. 25188.01



UNTIL SUCH TIME AS THESE DRAWINGS ARE APPROVED BY THE APPROPRIATE REVIEWING AGENCIES, JR ENGINEERING APPROVES THEIR USES DESIGNATED BY WRITTEN AUTHORIZATION.

PREPARED FOR
SR LAND, LLC
 20 BOULDER CRESCENT
 SUITE 201
 COLORADO SPRINGS, CO 80903
 JAMES F. MORLEY
 (719) 471-1742

**TEMPORARY DITCH PROFILE
 STA 0+00.00 TO 12+00.00**



ENGINEER'S STATEMENT
 PREPARED UNDER MY DIRECT SUPERVISION

Mike Bramlett
 MIKE A. BRAMLETT, P.E.
 COLORADO P.E. 32314
 FOR AND ON BEHALF OF JR ENGINEERING

DATE: 4/20/2021

J.R. ENGINEERING
 A Westman Company
 Centennial 303-740-9888 • Colorado Springs 719-583-2583
 Fort Collins 970-491-9888 • www.jrengineering.com

BY	DATE	No.	REVISION

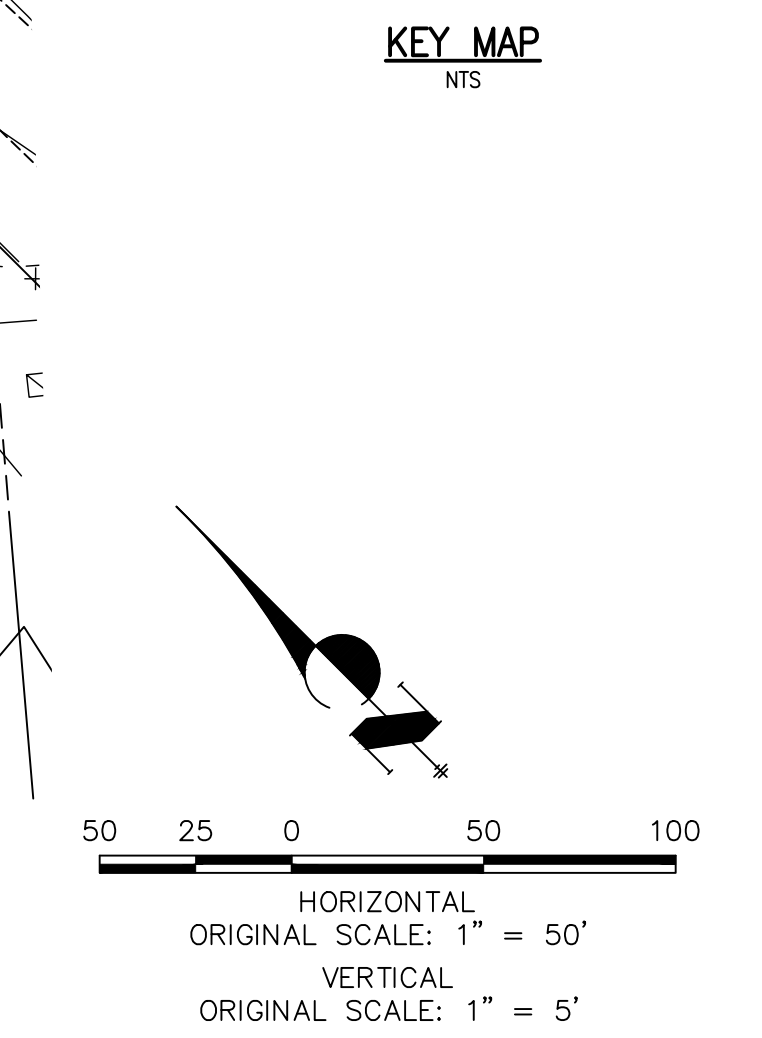
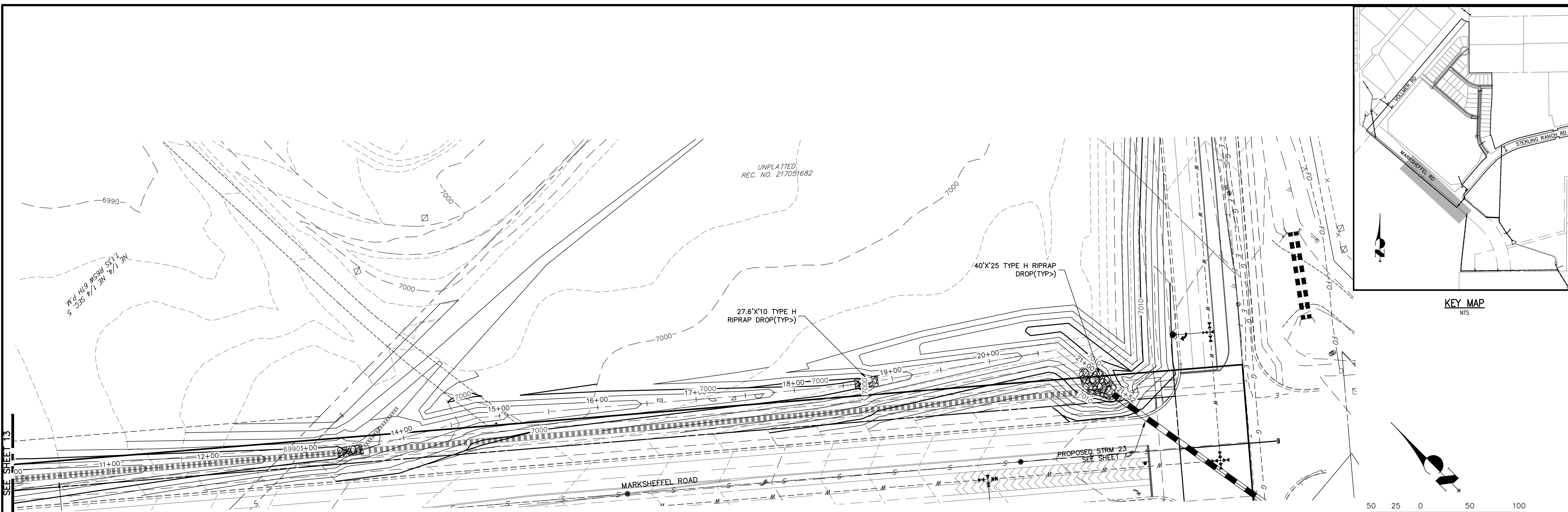
STERLING RANCH FILING NO.2

TEMPORARY DITCH

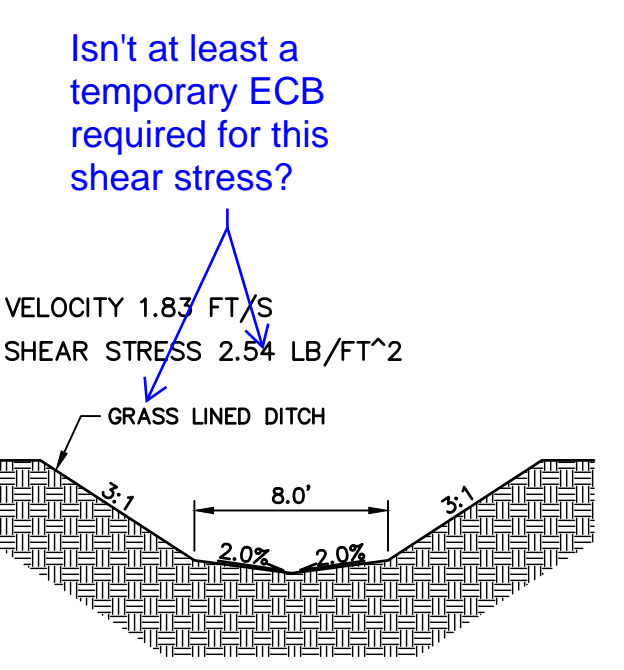
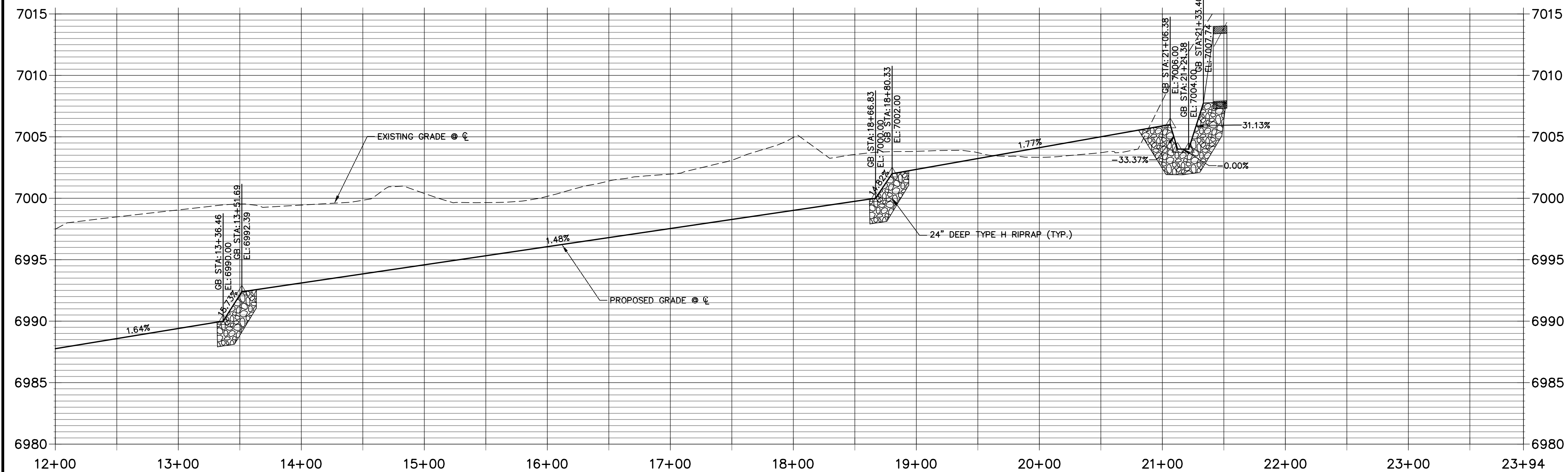
SHEET 13 OF 26

JOB NO. 25188.01





**TEMPORARY DITCH PROFILE
STA 12+00.00 TO 23+93.57**



TYPICAL DITCH CROSS SECTION

ENGINEER'S STATEMENT
PREPARED UNDER MY DIRECT SUPERVISION

Mike Bramlett
MIKE A. BRAMLETT, P.E.
COLORADO P.E. 32314
FOR AND ON BEHALF OF JR ENGINEERING

DATE: 4/20/2021

811
Know what's below.
Call before you dig.

UNPLATTED
REC. NO. 217031682

PREPARED FOR
SR LAND, LLC
20 BOULDER CRESCENT
SUITE 201
COLORADO SPRINGS, CO 80903
JAMES F. MORLEY
(719) 471-1742

UNTIL SUCH TIME AS THESE DRAWINGS ARE APPROVED BY THE APPROPRIATE REVIEWING AGENCIES, OR ENGINEERING APPROVES THEIR USE, THESE DRAWINGS ARE DESIGNATED BY WRITTEN AUTHORIZATION.

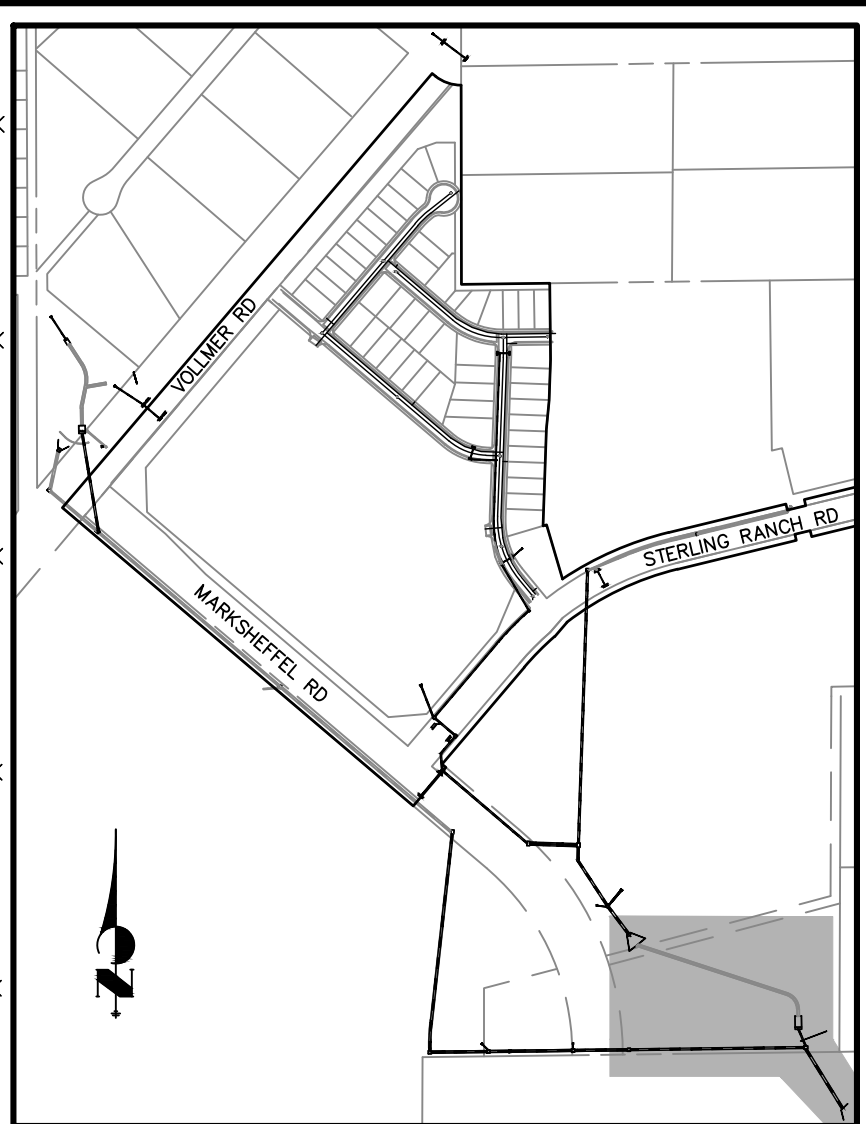
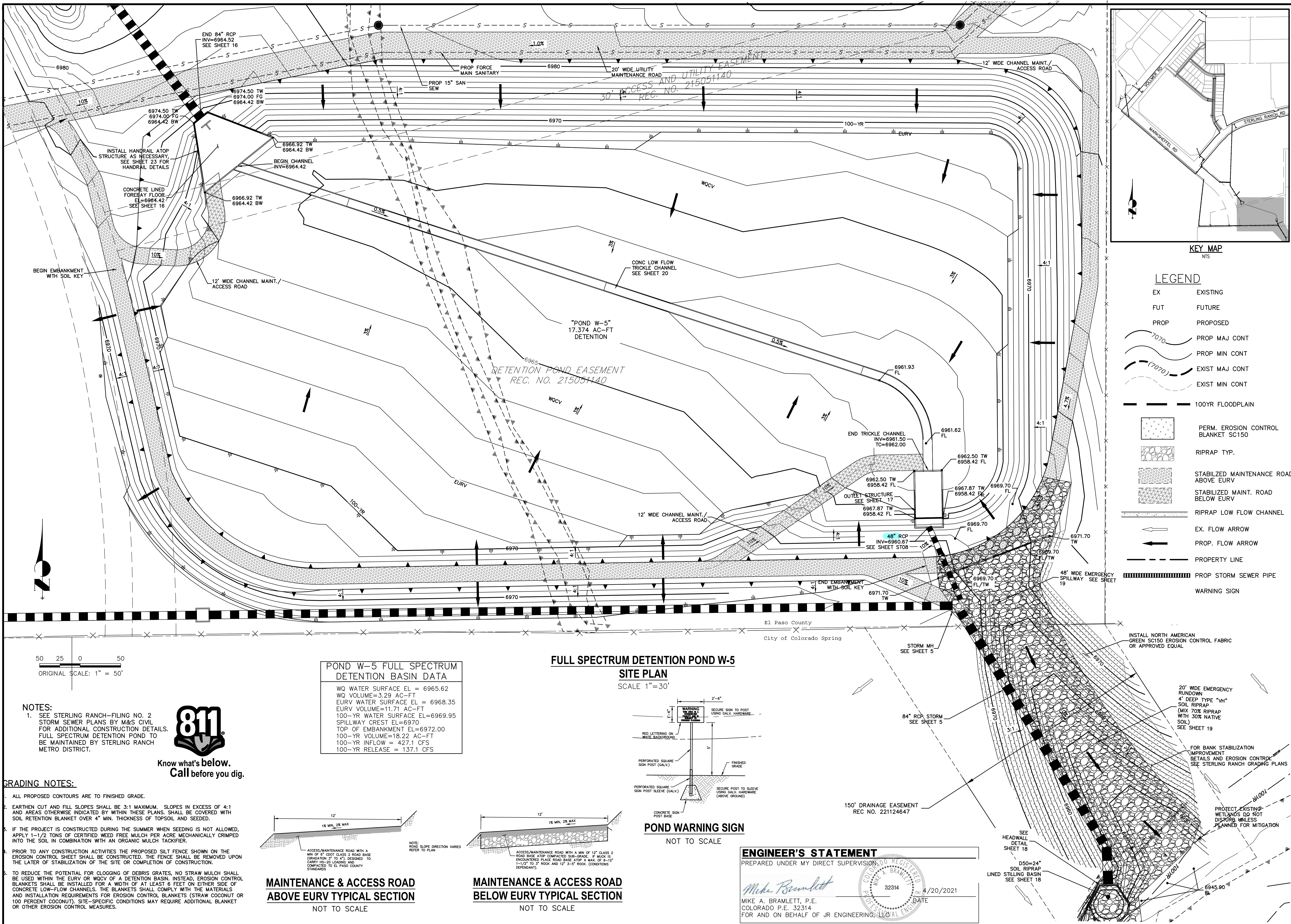
J.R. ENGINEERING
A Westman Company
Central 303-740-9888 • Colorado Springs 719-583-2593
Fort Collins 970-491-9888 • www.jrengineering.com

No.	REVISION	BY	DATE

H-SCALE 1"=50'
V-SCALE 1"=5'
DATE 04/15/21
DESIGNED BY RAB
DRAWN BY RAB
CHECKED BY

STERLING RANCH FILING NO.2
TEMPORARY DITCH

SHEET 14 OF 26
JOB NO. 25188.01



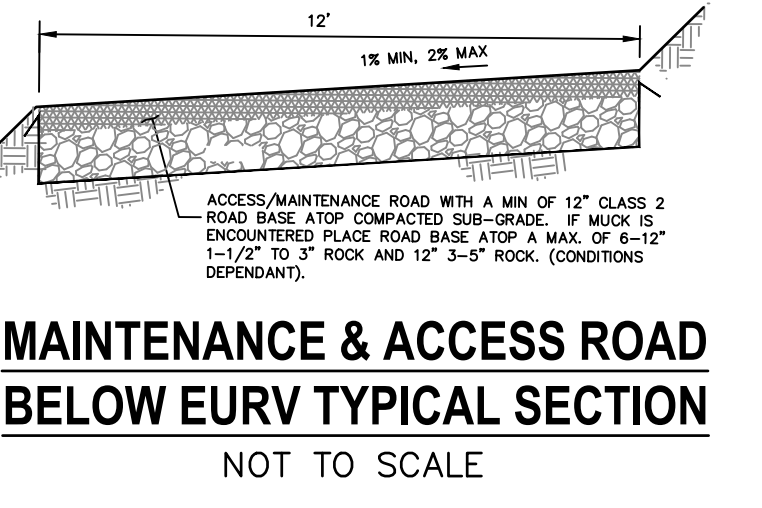
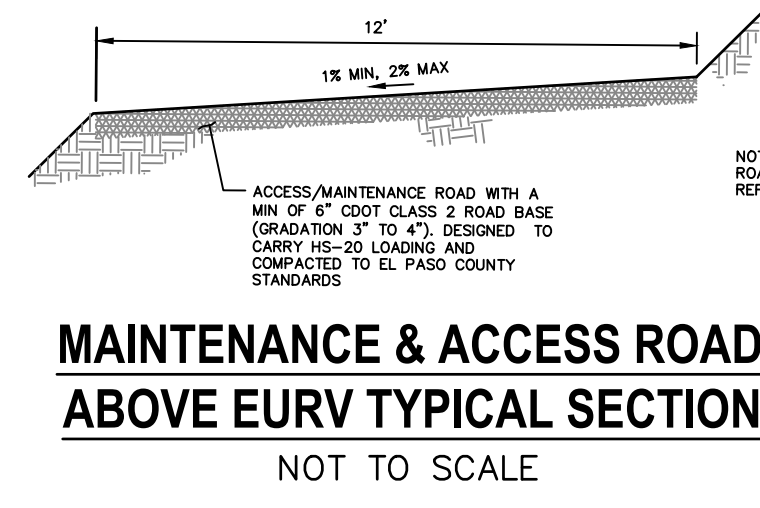
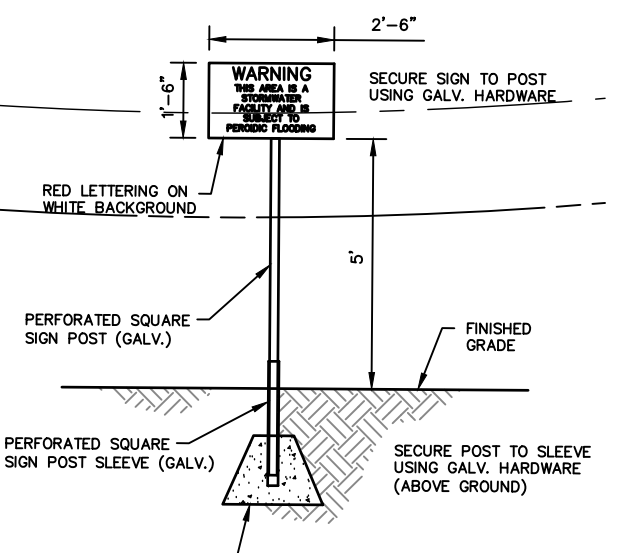
LEGEND

EX	EXISTING
FUT	FUTURE
PROP	PROPOSED
	PROP MAJ CONT
	PROP MIN CONT
	EXIST MAJ CONT
	EXIST MIN CONT
	100YR FLOODPLAIN
	PERM. EROSION CONTROL BLANKET SC150
	RIPRAP TYP.
	STABILIZED MAINTENANCE ROAD ABOVE EURV
	STABILIZED MAINT. ROAD BELOW EURV
	RIPRAP LOW FLOW CHANNEL
	EX. FLOW ARROW
	PROP. FLOW ARROW
	PROPERTY LINE
	PROP STORM SEWER PIPE
	WARNING SIGN

POND W-5 FULL SPECTRUM DETENTION BASIN DATA

WQ WATER SURFACE EL =	6965.62
WQ VOLUME =	3.29 AC-FT
EURV WATER SURFACE EL =	6968.35
EURV VOLUME =	11.71 AC-FT
100-YR WATER SURFACE EL =	6969.95
SPILLWAY CREST EL =	6970
TOP OF EMBANKMENT EL =	6972.00
100-YR VOLUME =	18.22 AC-FT
100-YR INFLOW =	427.1 CFS
100-YR RELEASE =	137.1 CFS

FULL SPECTRUM DETENTION POND W-5 SITE PLAN
SCALE 1" = 30'



NOTES:
1. SEE STERLING RANCH-FILING NO. 2 STORM SEWER PLANS BY M&S CIVIL FOR ADDITIONAL CONSTRUCTION DETAILS. FULL SPECTRUM DETENTION POND TO BE MAINTAINED BY STERLING RANCH METRO DISTRICT.



GRADING NOTES:

- ALL PROPOSED CONTOURS ARE TO FINISHED GRADE.
- EARTHEN CUT AND FILL SLOPES SHALL BE 3:1 MAXIMUM. SLOPES IN EXCESS OF 4:1 AND AREAS OTHERWISE INDICATED BY WITHIN THESE PLANS, SHALL BE COVERED WITH SOIL RETENTION BLANKET OVER 4" MIN. THICKNESS OF TOPSOIL AND SEEDED.
- IF THE PROJECT IS CONSTRUCTED DURING THE SUMMER WHEN SEEDING IS NOT ALLOWED, APPLY 1-1/2 TONS OF CERTIFIED WEED FREE MULCH PER ACRE MECHANICALLY CRIMPED INTO THE SOIL IN COMBINATION WITH AN ORGANIC MULCH TACKIFIER.
- PRIOR TO ANY CONSTRUCTION ACTIVITIES THE PROPOSED SILT FENCE SHOWN ON THE EROSION CONTROL SHEET SHALL BE CONSTRUCTED. THE FENCE SHALL BE REMOVED UPON THE LATER OF STABILIZATION OF THE SITE OR COMPLETION OF CONSTRUCTION.
- TO REDUCE THE POTENTIAL FOR CLOGGING OF DEBRIS GRATES, NO STRAW MULCH SHALL BE USED WITHIN THE EURV OR WQCV OF A DETENTION BASIN. INSTEAD, EROSION CONTROL BLANKETS SHALL BE INSTALLED FOR A WIDTH OF AT LEAST 6 FEET ON EITHER SIDE OF CONCRETE LOW-FLOW CHANNELS. THE BLANKETS SHALL COMPLY WITH THE MATERIALS AND INSTALLATION REQUIREMENTS FOR EROSION CONTROL BLANKETS (STRAW COCONUT OR 100 PERCENT COCONUT). SITE-SPECIFIC CONDITIONS MAY REQUIRE ADDITIONAL BLANKET OR OTHER EROSION CONTROL MEASURES.

ENGINEER'S STATEMENT
PREPARED UNDER MY DIRECT SUPERVISION
Mike Bramlett
MIKE A. BRAMLETT, P.E.
COLORADO P.E. 32314
FOR AND ON BEHALF OF JR ENGINEERING

UNTIL SUCH TIME AS THESE DRAWINGS ARE APPROVED BY THE APPROPRIATE REVIEWING AGENCIES, OR ENGINEERING APPROVES THEIR USE, THESE DRAWINGS ARE DESIGNATED BY WRITTEN AUTHORIZATION.

PREPARED FOR
SR LAND, LLC
20 BOULDER CRESCENT
SUITE 201
COLORADO SPRINGS, CO 80903
JAMES F. MORLEY
(719) 471-1742

J.R. ENGINEERING
A Westman Company
Central 303-740-9383 • Colorado Springs 719-583-2593
Fort Collins 970-491-9888 • www.jrengineering.com

NO.	REVISION	BY	DATE

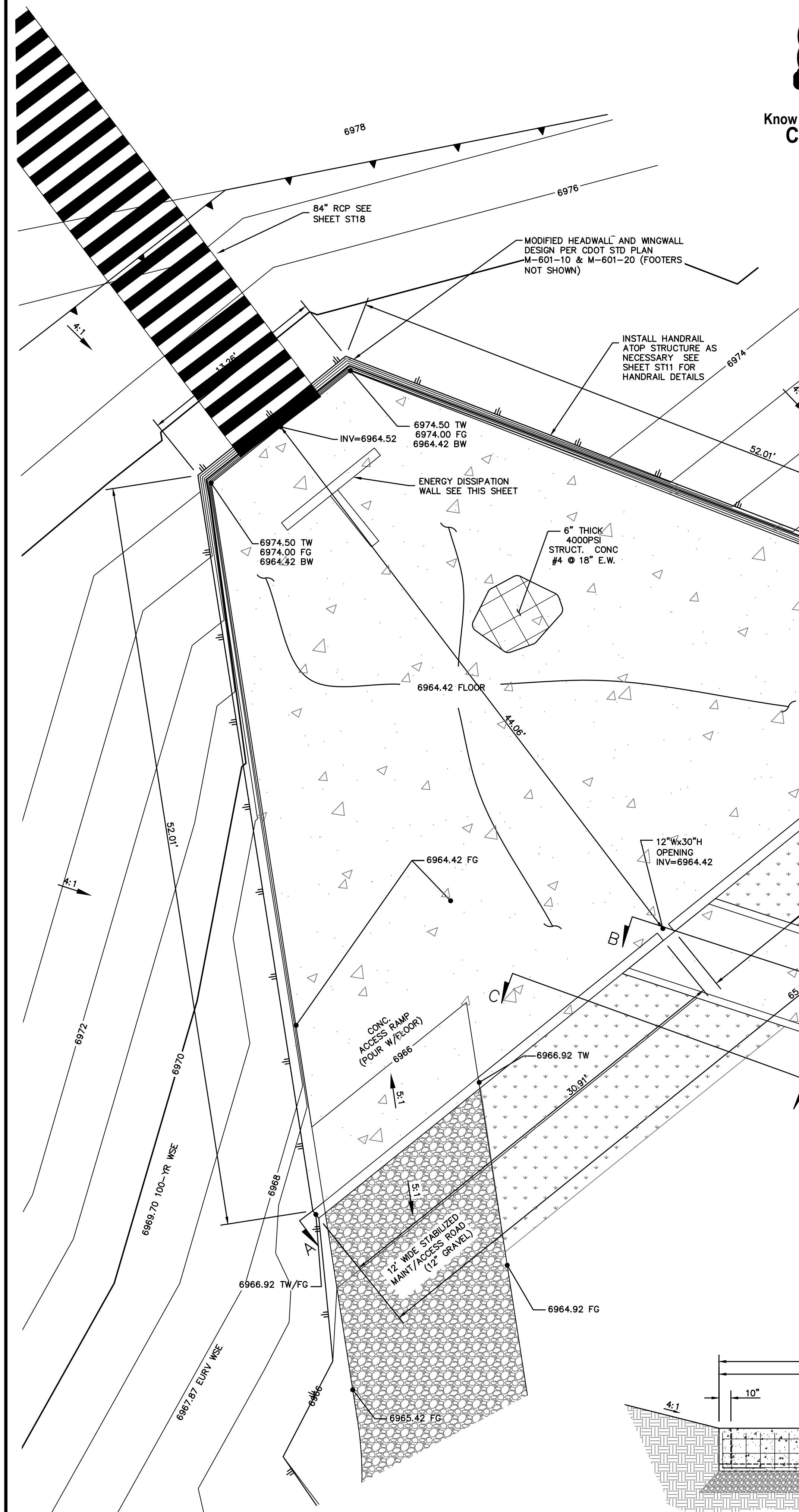
H-SCALE 1"=50'
V-SCALE 1"=5'
DATE 04/15/21
DESIGNED BY RAB
DRAWN BY KRW
CHECKED BY

STERLING RANCH FILING NO.2
POND W5

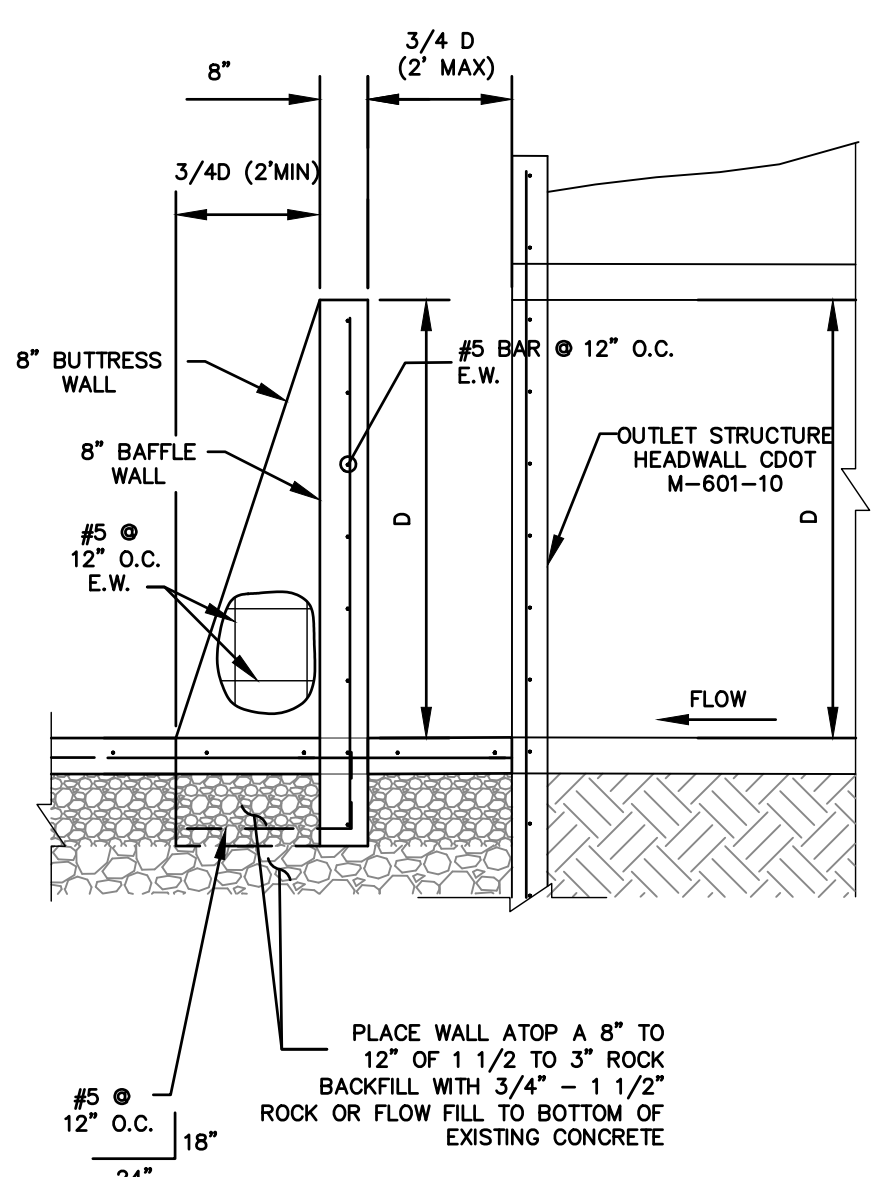
SHEET 15 OF 26
JOB NO. 25188.01



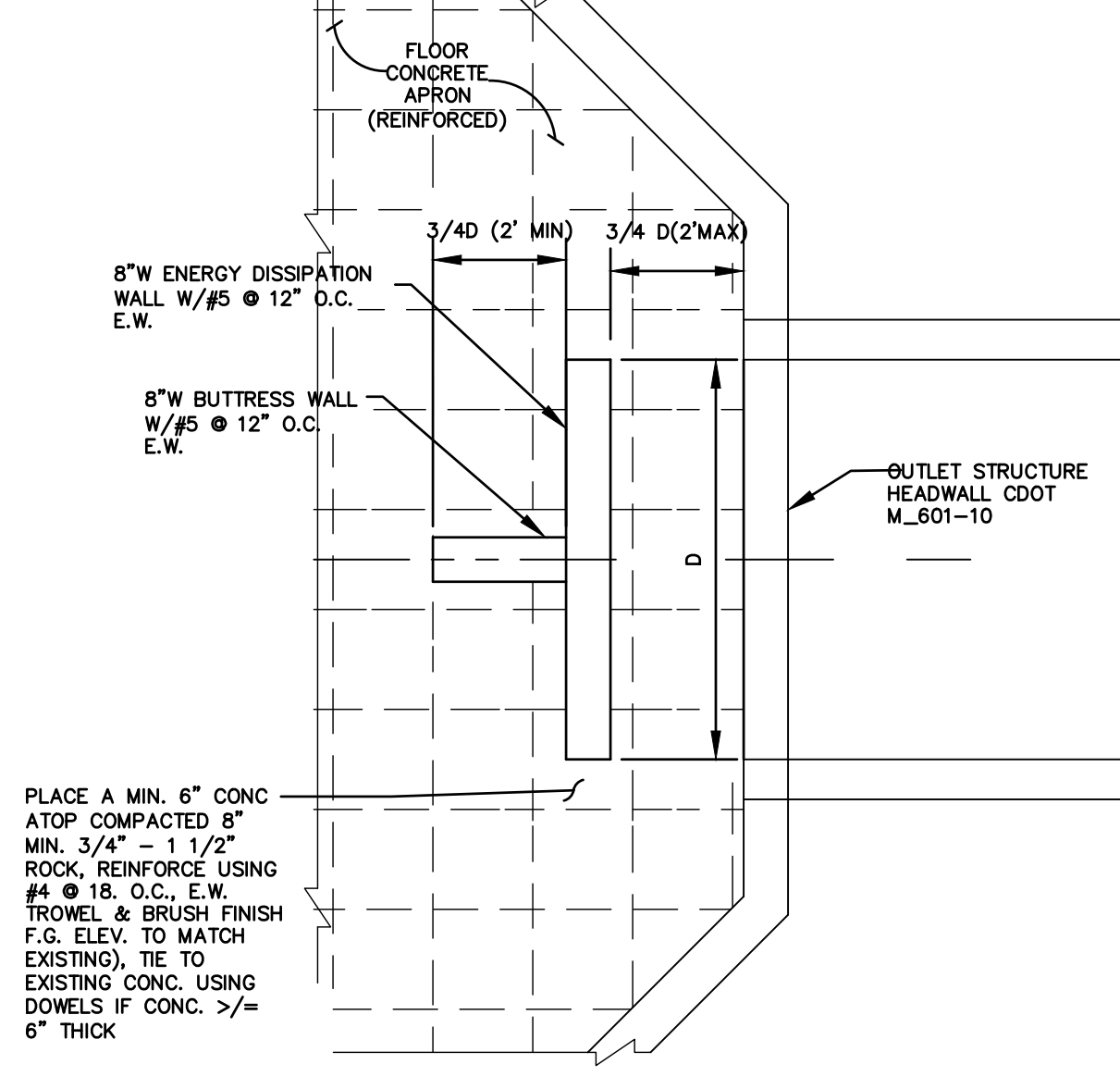
Know what's below.
Call before you dig.



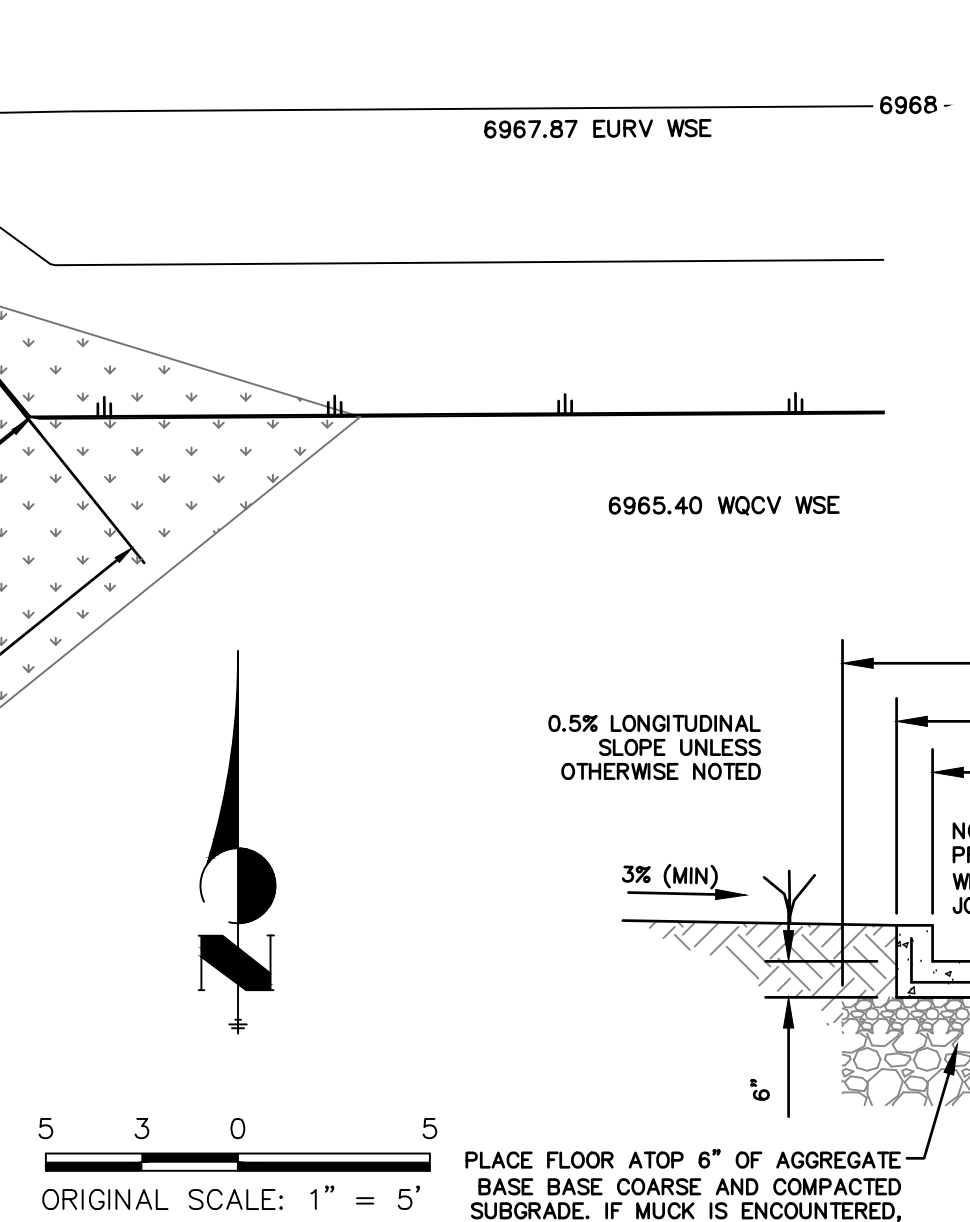
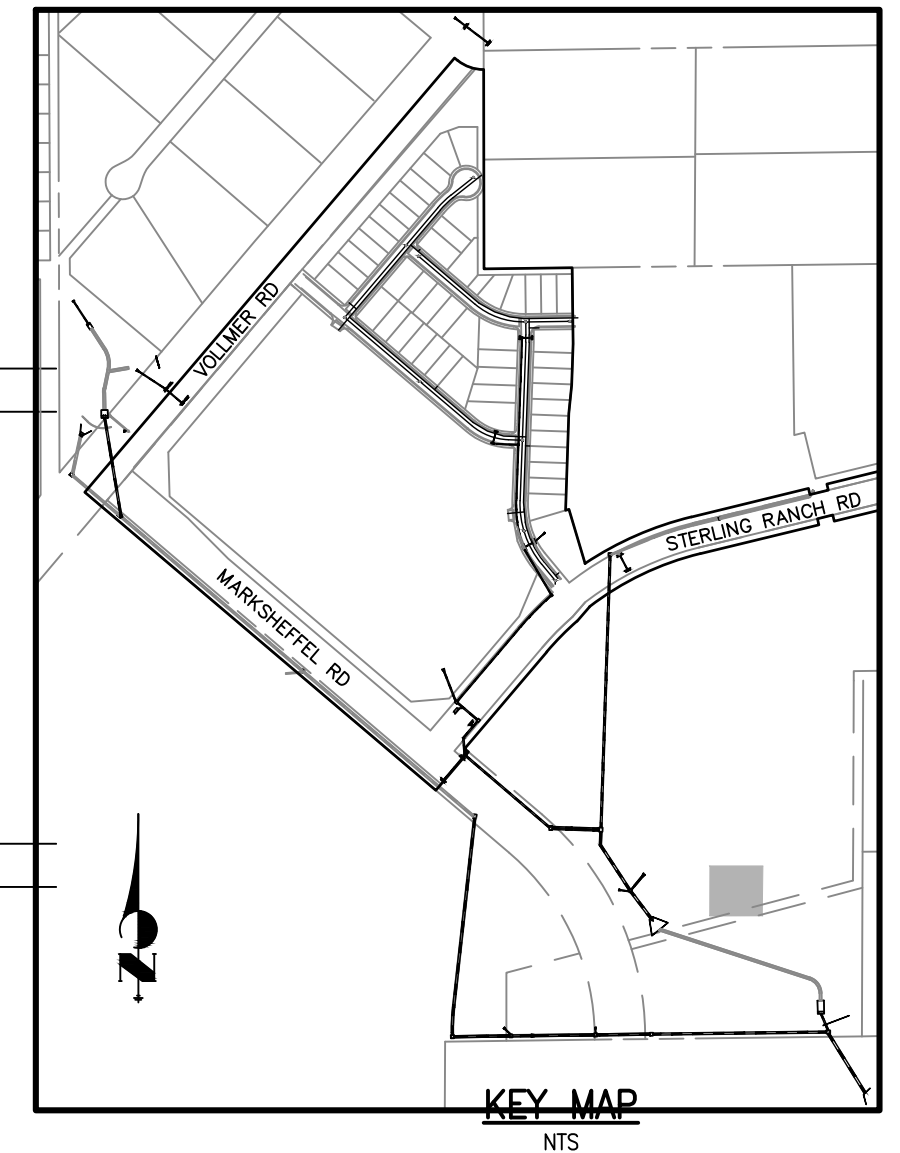
**FULL SPECTRUM DETENTION
POND W-5 FOREBAY PLAN**
NOT TO SCALE



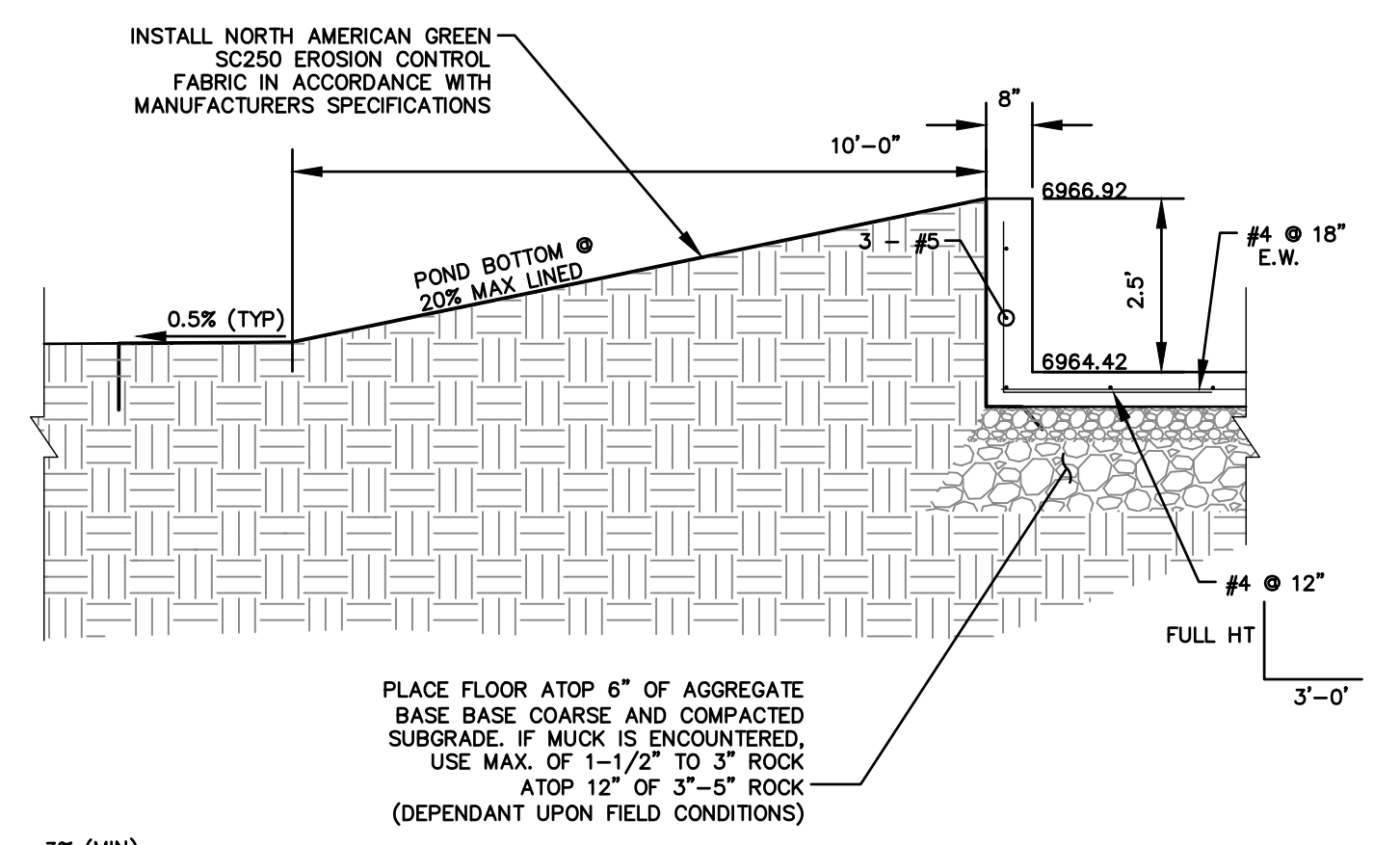
POND W-5 - ENERGY DISSIPATION WALL TYPICAL SECTION
NOT TO SCALE



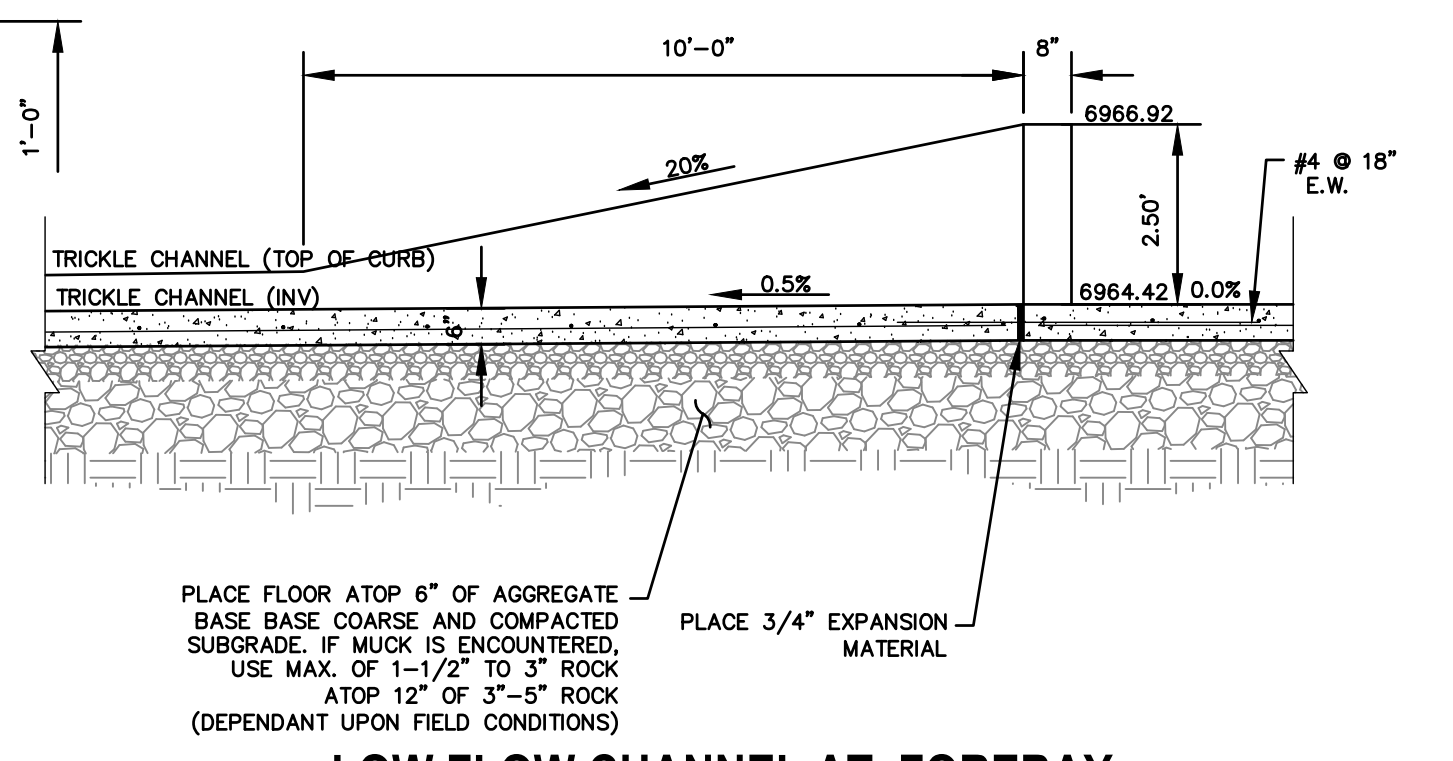
POND W-5 - ENERGY DISSIPATION WALL TYPICAL PLAN
NOT TO SCALE



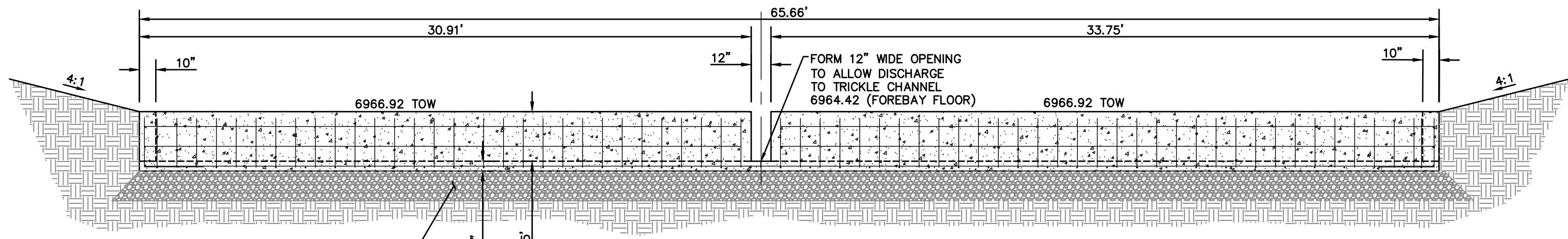
**LOW FLOW CHANNEL
TYPICAL SECTION**
NOT TO SCALE



**SLOPE GRADING BELOW FOREBAY
SECTION C-C**
NOT TO SCALE



**LOW FLOW CHANNEL AT FOREBAY
SECTION B-B**
NOT TO SCALE

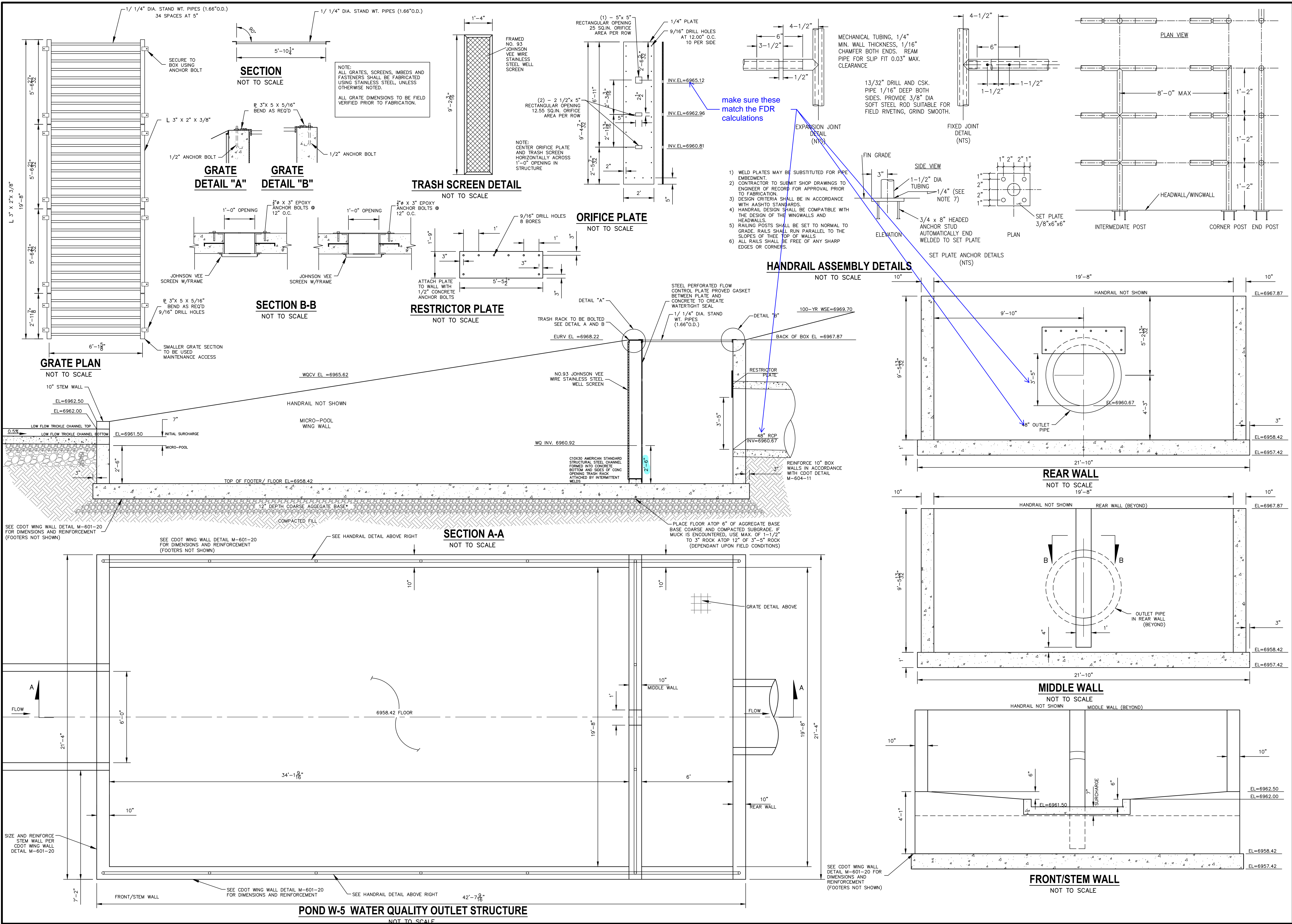


**FOREBAY FRONT WALL W/NOTCH
SECTION A-A**
NOT TO SCALE

ENGINEER'S STATEMENT

PREPARED UNDER MY DIRECT SUPERVISION
Mike Bramlett
MIKE A. BRAMLETT, P.E.
COLORADO P.E. 32314
FOR AND ON BEHALF OF JR ENGINEERING
DATE: 4/20/2021

UNTIL SUCH TIME AS THESE DRAWINGS ARE APPROVED BY THE APPROPRIATE REVIEWING AGENCIES, JR ENGINEERING IS NOT BEING USED FOR ANY PURPOSES DESIGNATED BY WRITTEN AUTHORIZATION.	
PREPARED FOR	SR LAND, LLC 20 BOULDER CRESCENT SUITE 201 COLORADO SPRINGS, CO 80903 JAMES F. MORLEY (719) 471-1742
BY	DATE
No.	REVISION
H-SCALE 1"=50'	1"=5'
V-SCALE 1"=5'	DATE 04/15/21
DESIGNED BY RAB	DRAWN BY KRW
CHECKED BY	
STERLING RANCH FILING NO.2	
POND DETAILS	
SHEET 16	OF 26
JOB NO.	25188.01



POND W-5 WATER QUALITY OUTLET STRUCTURE
NOT TO SCALE

make sure these match the FDR calculations

- 1) WELD PLATES MAY BE SUBSTITUTED FOR PIPE EMBEDMENT.
- 2) CONTRACTOR TO SUBMIT SHOP DRAWINGS TO ENGINEER OF RECORD FOR APPROVAL PRIOR TO FABRICATION.
- 3) DESIGN CRITERIA SHALL BE IN ACCORDANCE WITH AASHTO STANDARDS.
- 4) HANDRAIL DESIGN SHALL BE COMPATIBLE WITH THE DESIGN OF THE WINGWALLS AND HEADWALLS.
- 5) RAILING POSTS SHALL BE SET TO NORMAL TO GRADE. RAILS SHALL RUN PARALLEL TO THE SLOPES OF THE TOP OF WALLS.
- 6) ALL RAILS SHALL BE FREE OF ANY SHARP EDGES OR CORNERS.

UNTIL SUCH TIME AS THESE DRAWINGS ARE APPROVED BY THE APPROPRIATE REVIEWING AGENCIES, SR ENGINEERING ASSUMES NO LIABILITY ONLY FOR THE PURPOSES DESIGNATED BY WRITTEN AUTHORIZATION.

PREPARED FOR
SR LAND, LLC
20 BOULDER CRESCENT
SUITE 201
COLORADO SPRINGS, CO 80903
JAMES F. MORLEY
(719) 471-1742

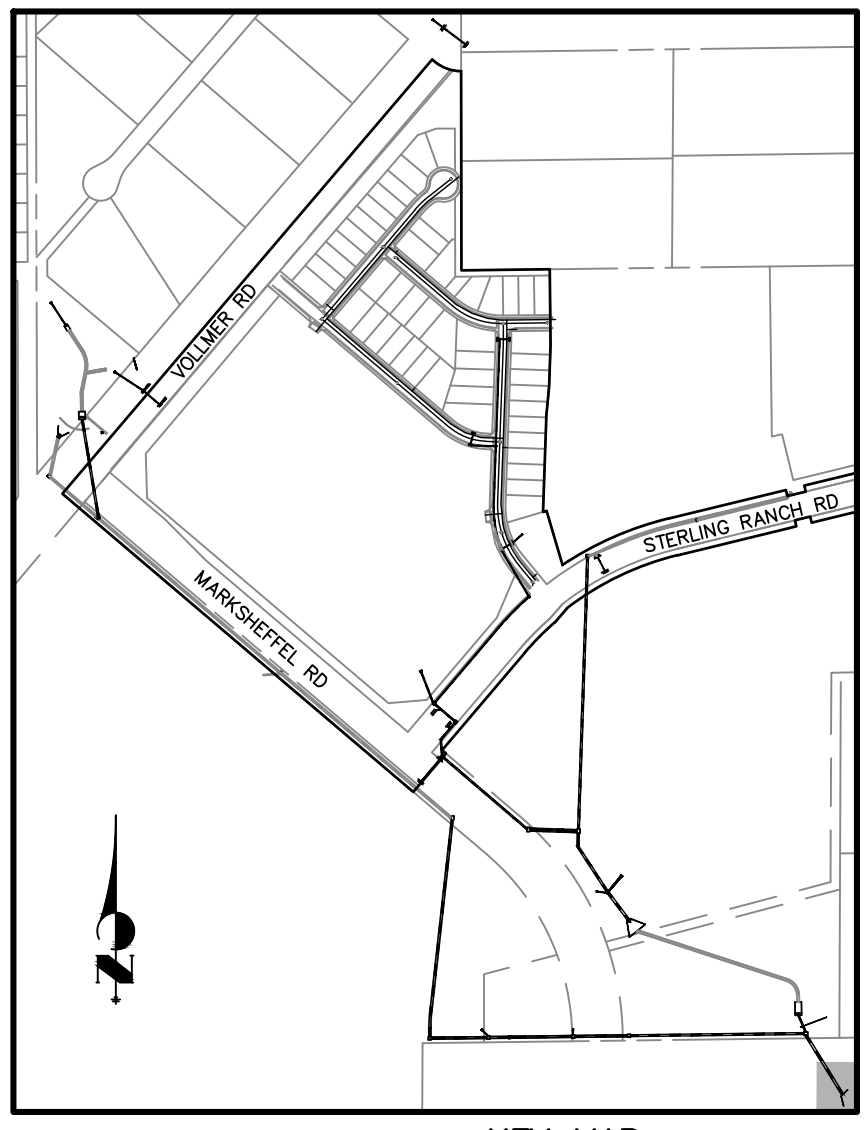
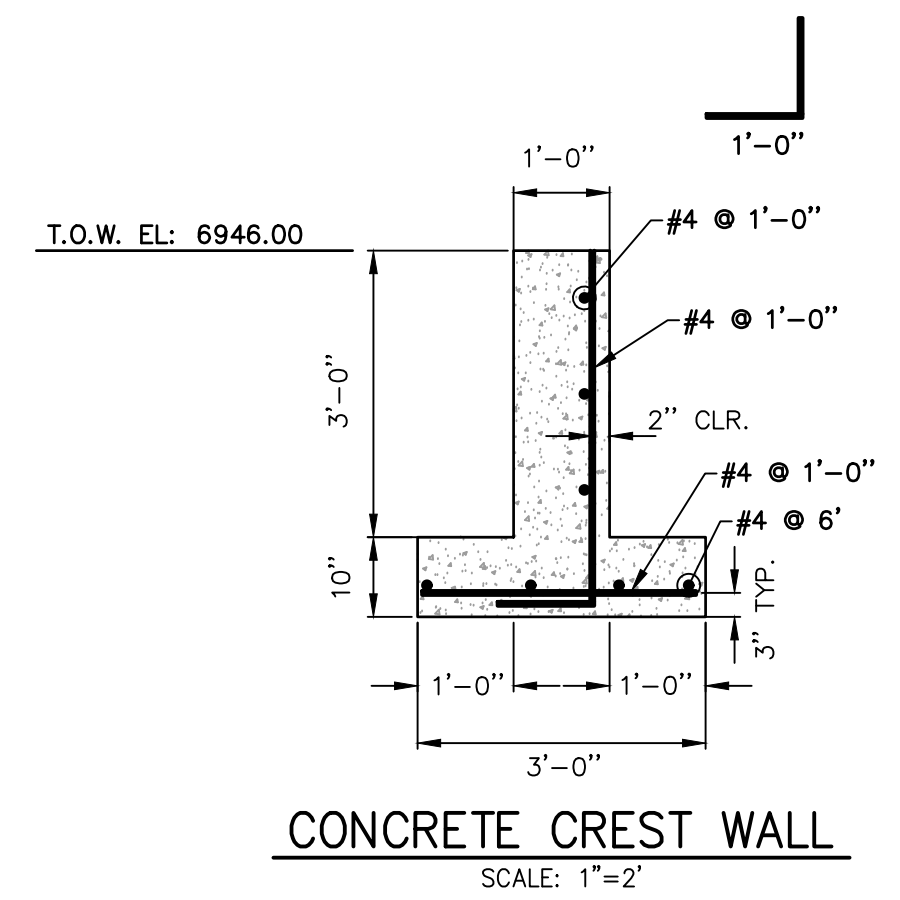
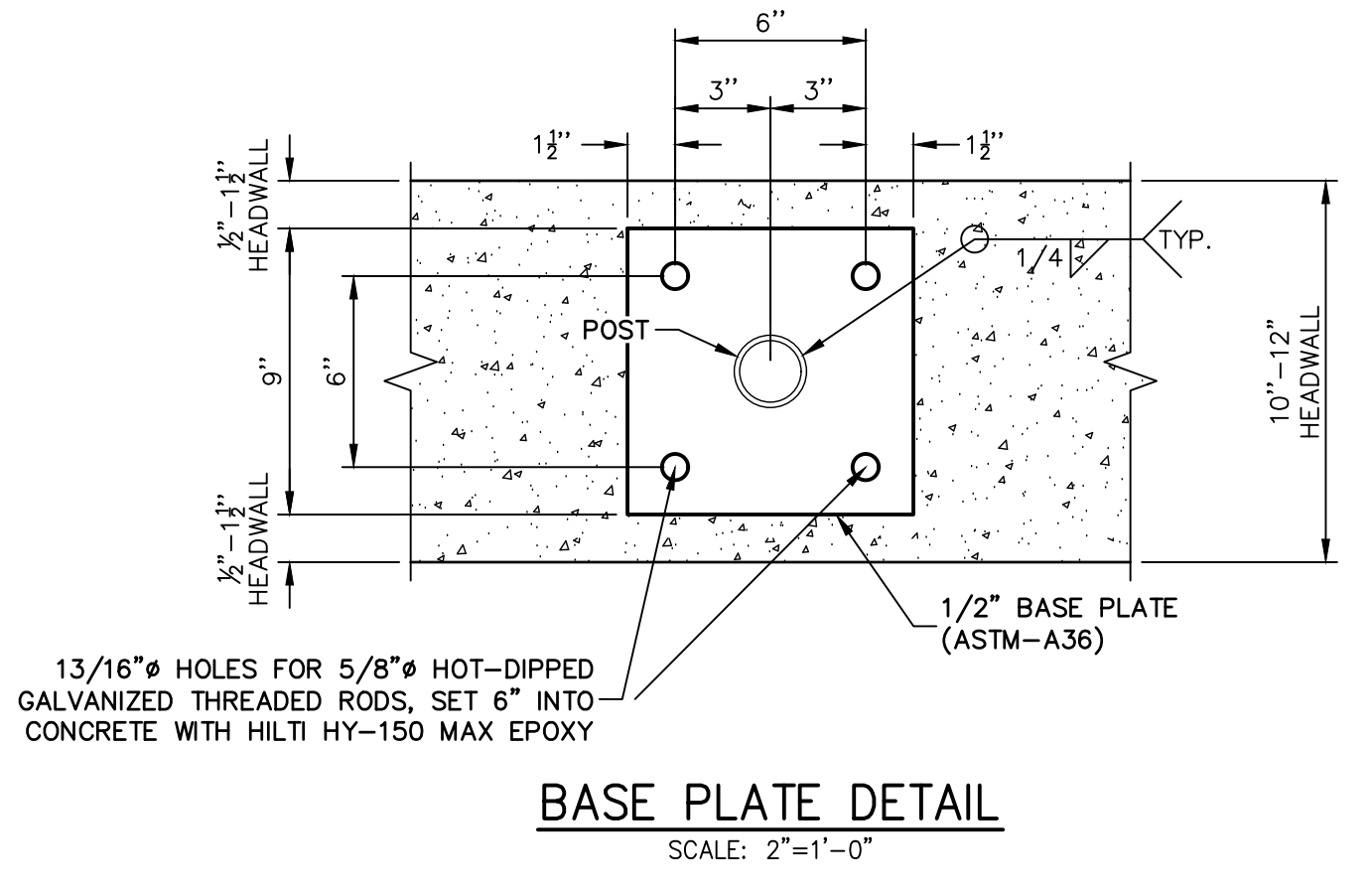
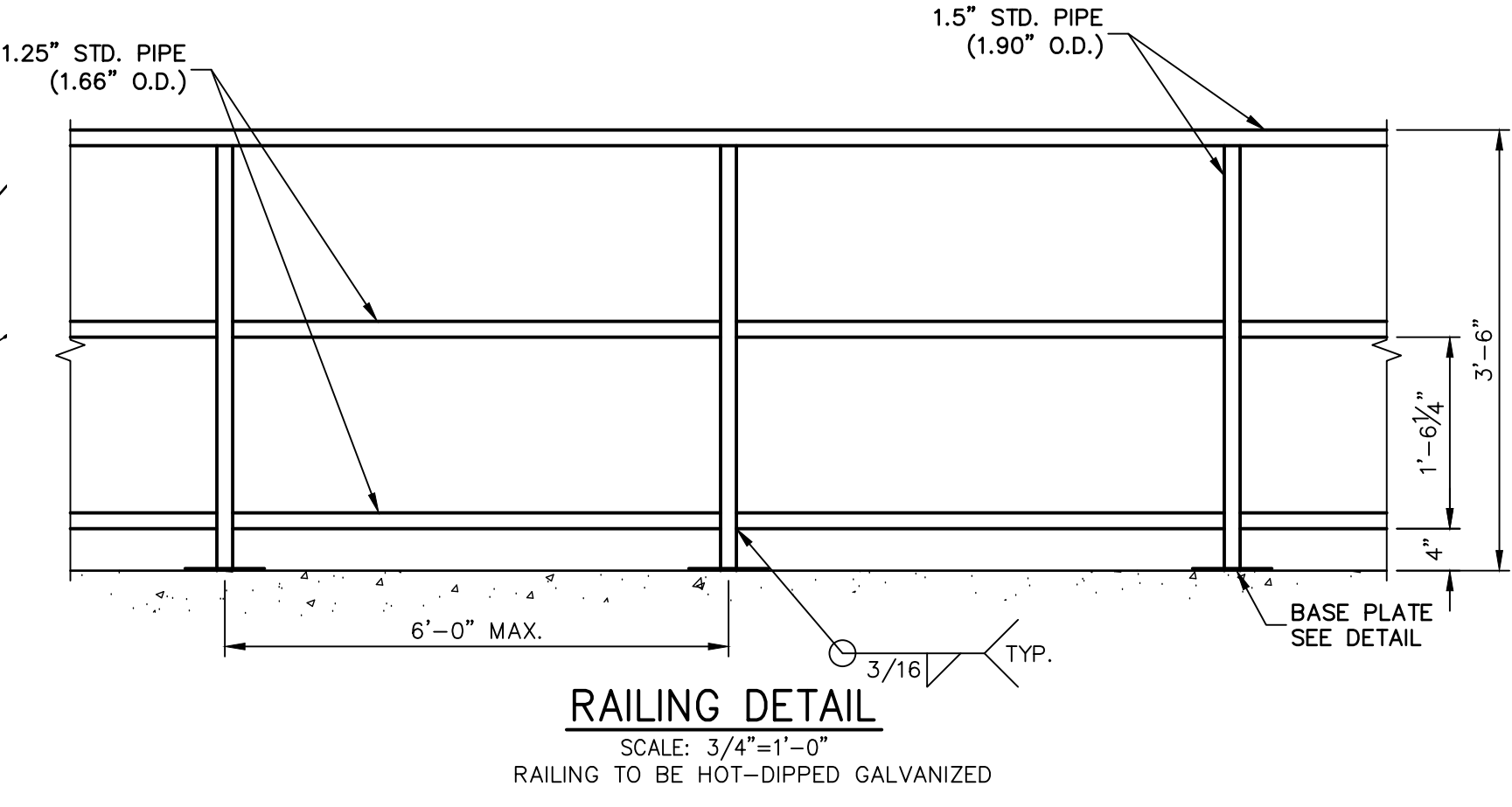
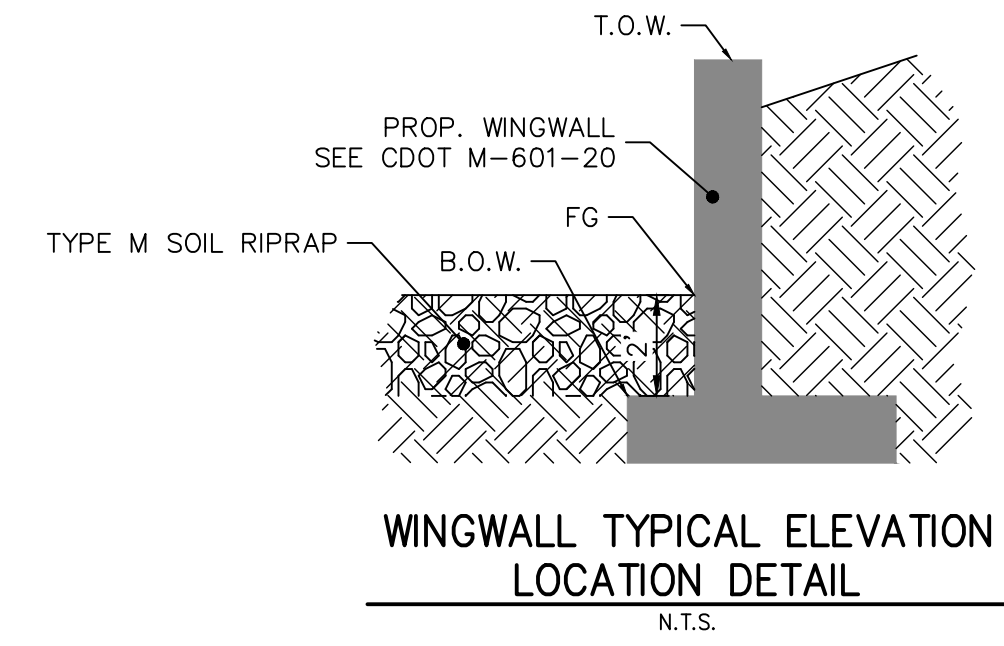
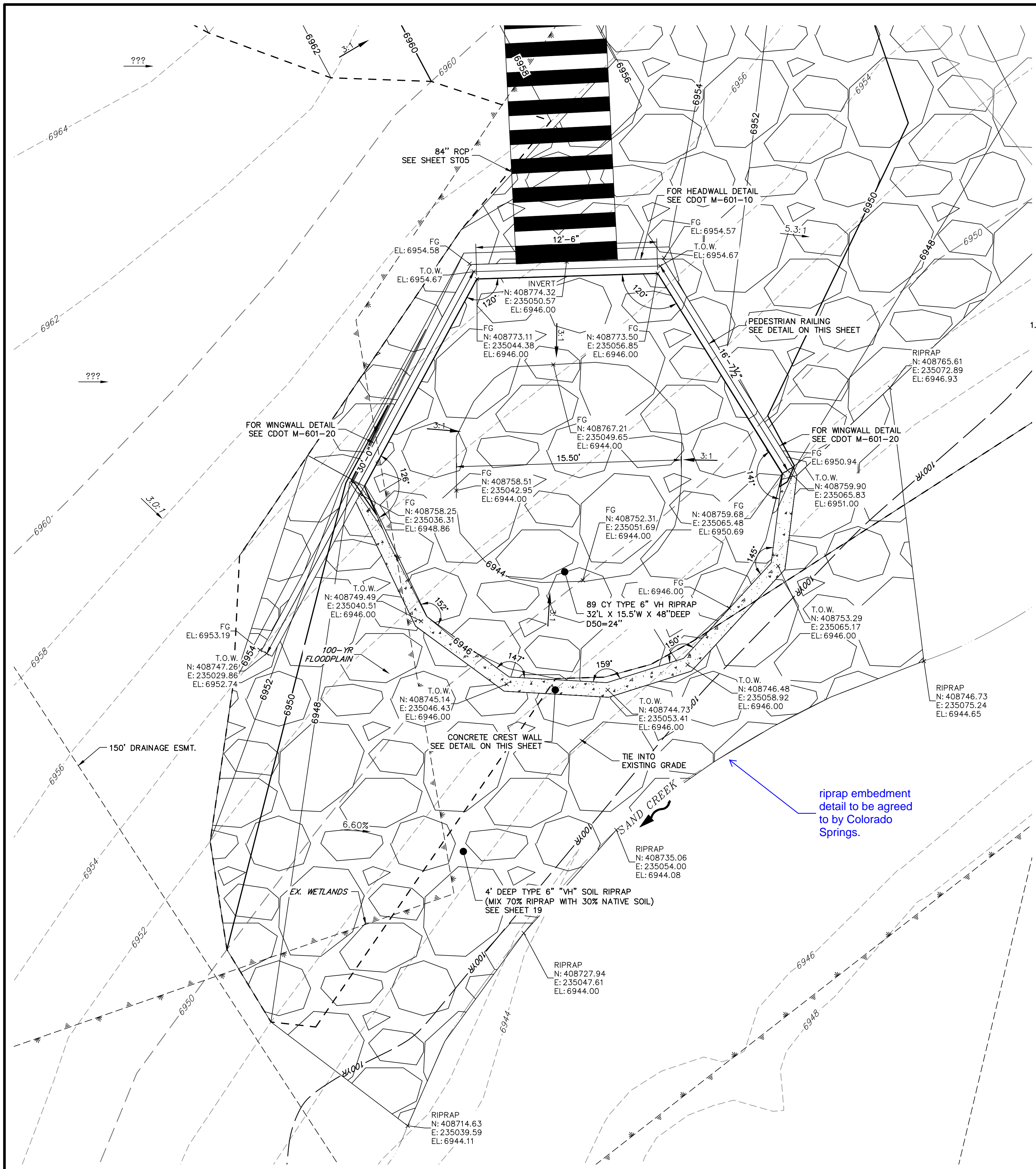
J-R ENGINEERING
A Western Company
Central 305-740-9383 • Colorado Springs 719-580-2593
Fort Collins 970-491-8888 • www.jrengineering.com

H-SCALE	V-SCALE	DATE	DESIGNED BY	DRAWN BY	CHECKED BY	No.	REVISION	BY	DATE
								1"=50'	1"=5'

STERLING RANCH FILING NO.2

POND DETAILS

SHEET 17 OF 26
JOB NO. 25188.01



UNTIL SUCH TIME AS THESE DRAWINGS ARE APPROVED BY THE APPROPRIATE REVIEWING AGENCIES, JR ENGINEERING APPROVES THEIR USES DESIGNATED BY WRITTEN AUTHORIZATION.

PREPARED FOR
SR LAND, LLC
20 BOULDER CRESCENT SUITE 201
COLORADO SPRINGS, CO 80903
JAMES F. MORLEY (719) 471-1742

J.R. ENGINEERING
A Westman Company

Central 303-740-9888 • Colorado Springs 719-583-2583
Fort Collins 970-491-9888 • www.jrengineering.com

BY	DATE	REVISION

AS NOTED	N/A

ENGINEER'S STATEMENT
PREPARED UNDER MY DIRECT SUPERVISION

Mike Bramlett
MIKE A. BRAMLETT, P.E.
COLORADO P.E. 32314
FOR AND ON BEHALF OF JR ENGINEERING

32314
4/20/2021

811
Know what's below.
Call before you dig.

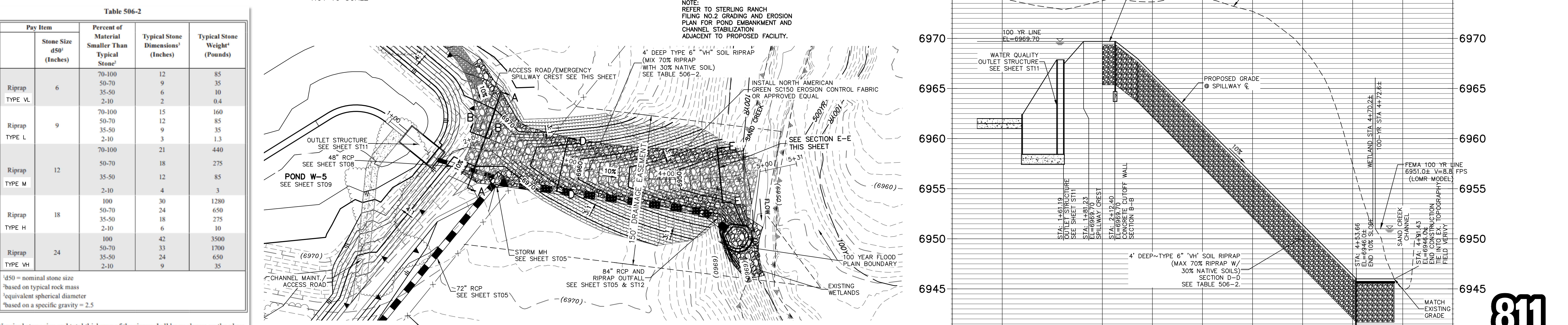
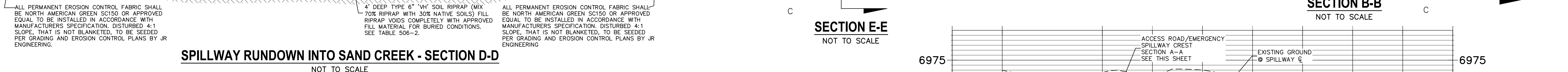
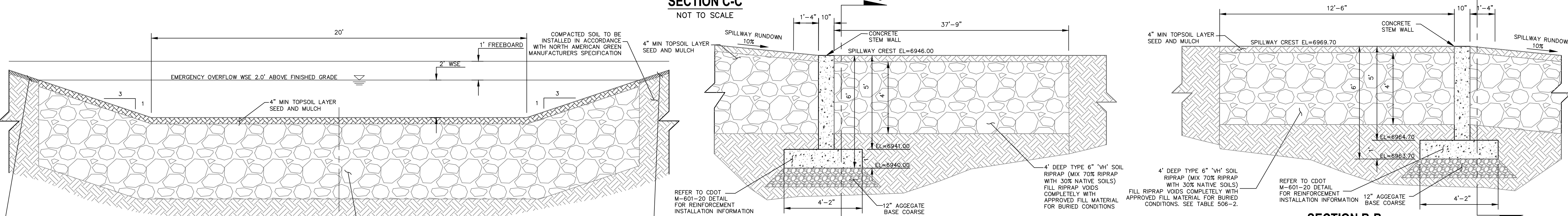
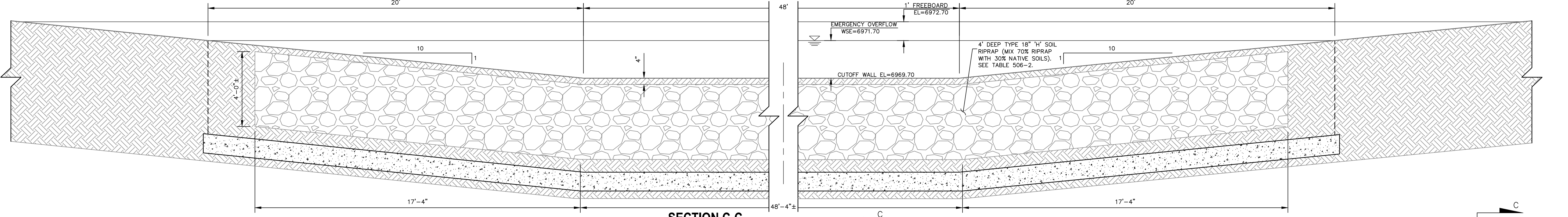
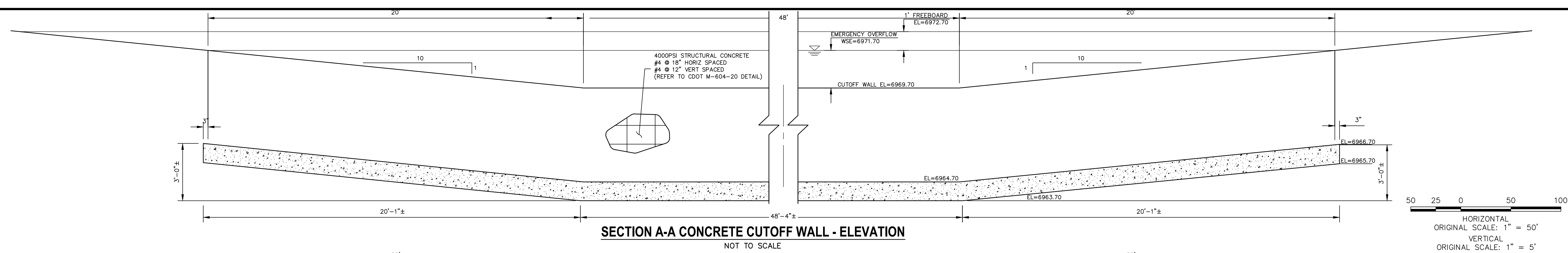
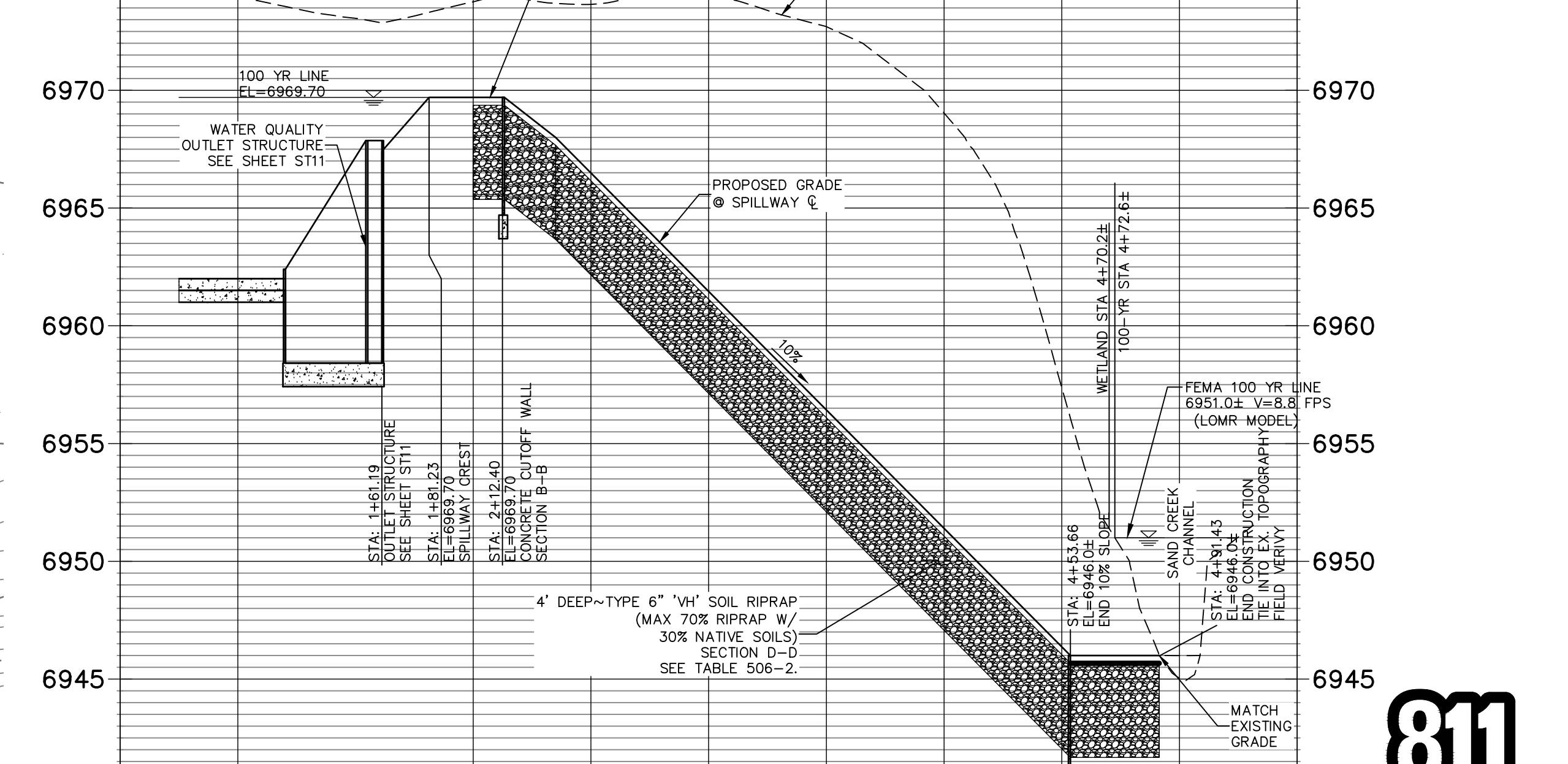
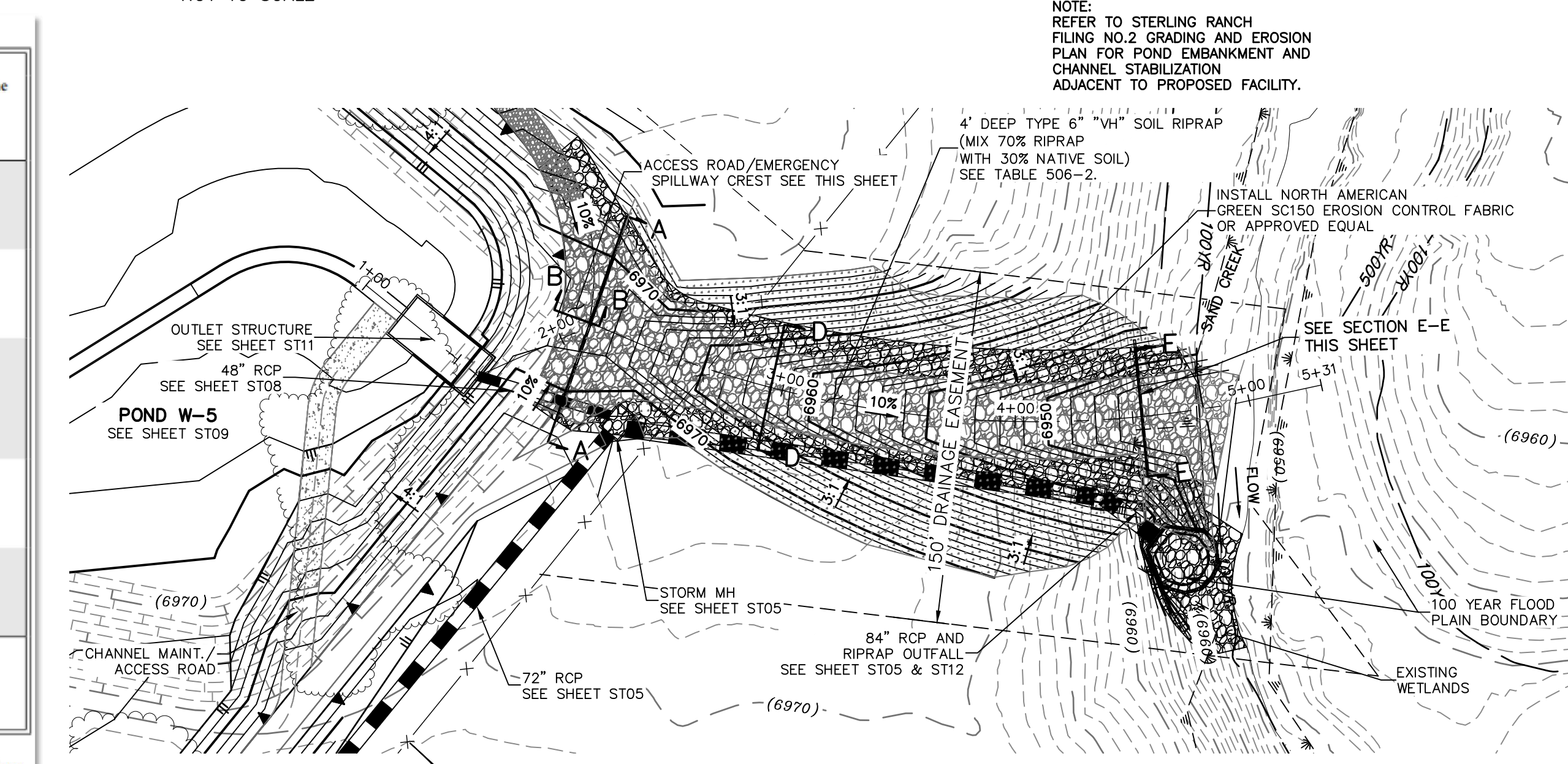


Table 506-2

Pay Item	Stone Size d50 (Inches)	Percent of Material Smaller Than Typical Stone ¹	Typical Stone Dimensions ¹ (Inches)	Typical Stone Weight ¹ (Pounds)
Riprap TYPE VL	6	70-100	12	85
		50-70	9	35
Riprap TYPE L	9	35-50	6	10
		2-10	2	0.4
Riprap TYPE M	12	70-100	15	160
		50-70	12	85
Riprap TYPE H	18	35-50	9	35
		2-10	3	1.3
Riprap TYPE VH	24	70-100	21	440
		50-70	18	275
Riprap TYPE H	18	35-50	12	85
		2-10	4	3
Riprap TYPE VH	24	100	30	1280
		50-70	24	650
Riprap TYPE VH	24	35-50	18	275
		2-10	6	10

¹d50 = nominal stone size
²based on typical rock mass
³equivalent spherical diameter
⁴based on a specific gravity = 2.5

Nominal stone size and total thickness of the riprap shall be as shown on the plans.



UNTIL SUCH TIME AS THESE DRAWINGS ARE APPROVED BY THE APPROPRIATE REVIEWING AGENCIES, OR ENGINEERING APPROVES THEIR USE, THESE DRAWINGS ARE DESIGNATED BY WRITTEN AUTHORIZATION.

PREPARED FOR
SR LAND, LLC
 20 BOULDER CRESCENT
 SUITE 201
 COLORADO SPRINGS, CO 80903
 JAMES F. MORLEY
 (719) 471-1742

J.R. ENGINEERING
 A Westman Company
 Central 303-740-9883 • Colorado Springs 719-583-2593
 Fort Collins 970-491-9888 • www.jrengineering.com

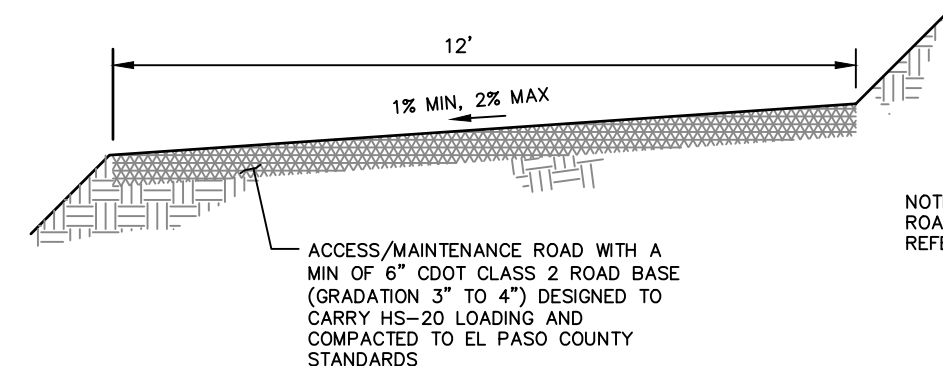
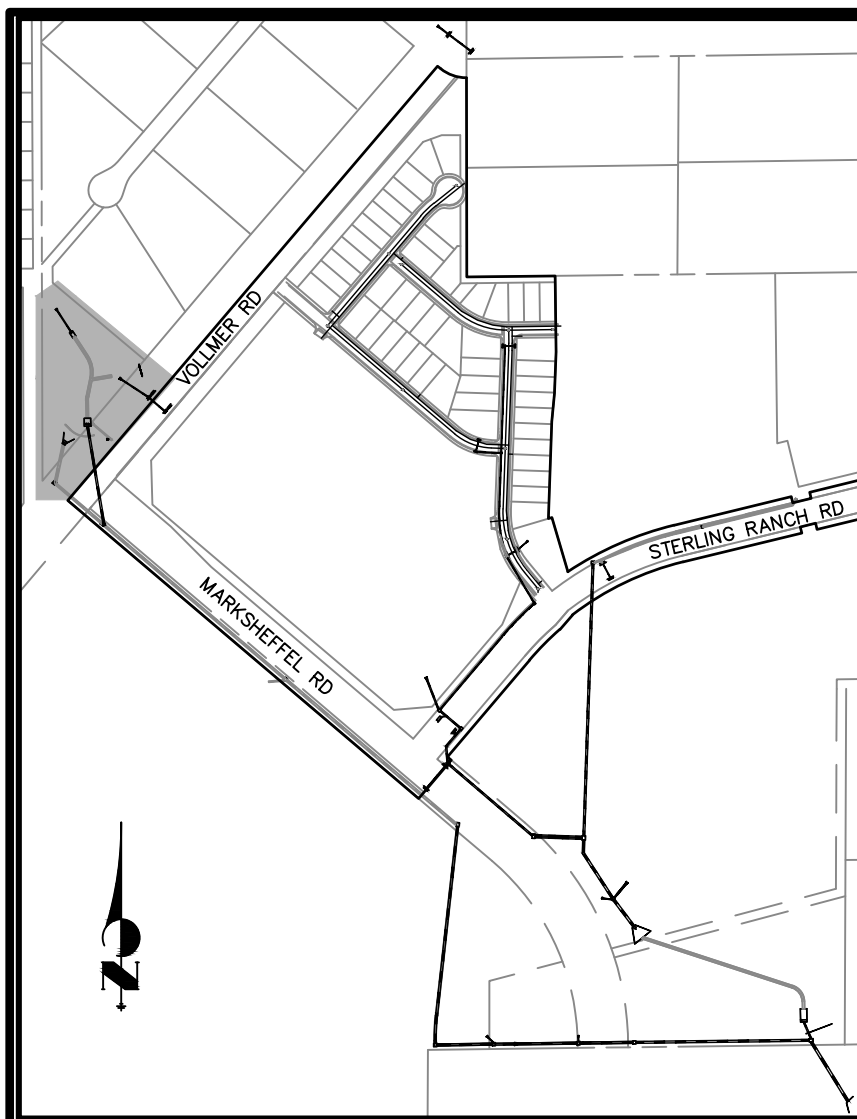
BY	DATE	NO.	REVISION

H-SCALE 1"=50'
 V-SCALE 1"=5'
 DATE 04/15/21
 DESIGNED BY RAB
 DRAWN BY KRW
 CHECKED BY

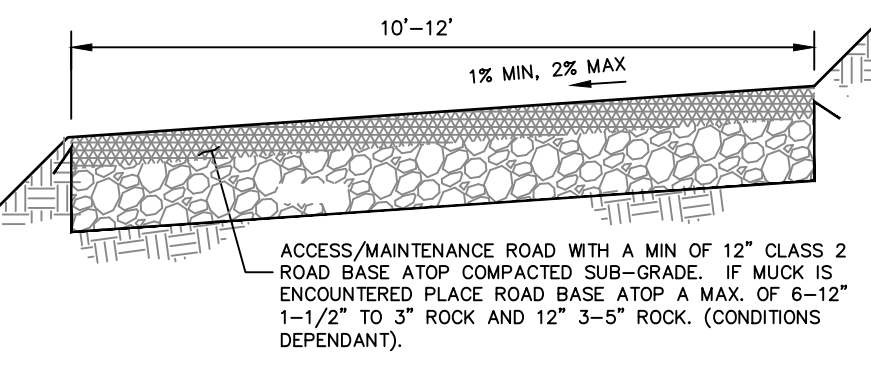
STERLING RANCH FILING NO.2
 POND DETAILS

SHEET 19 OF 26
 JOB NO. 25188.01

811
 Know what's below.
 Call before you dig.



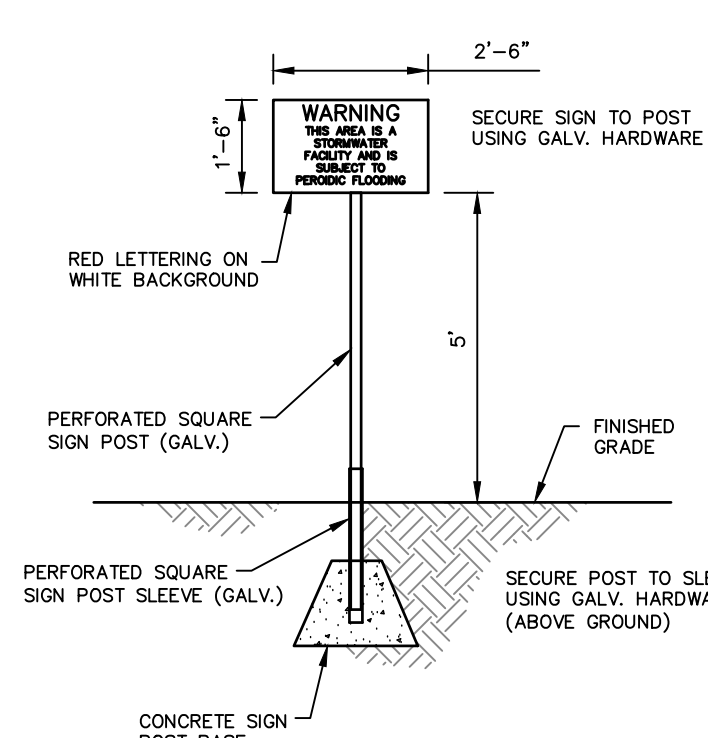
MAINTENANCE & ACCESS ROAD ABOVE EURV TYPICAL SECTION
NOT TO SCALE



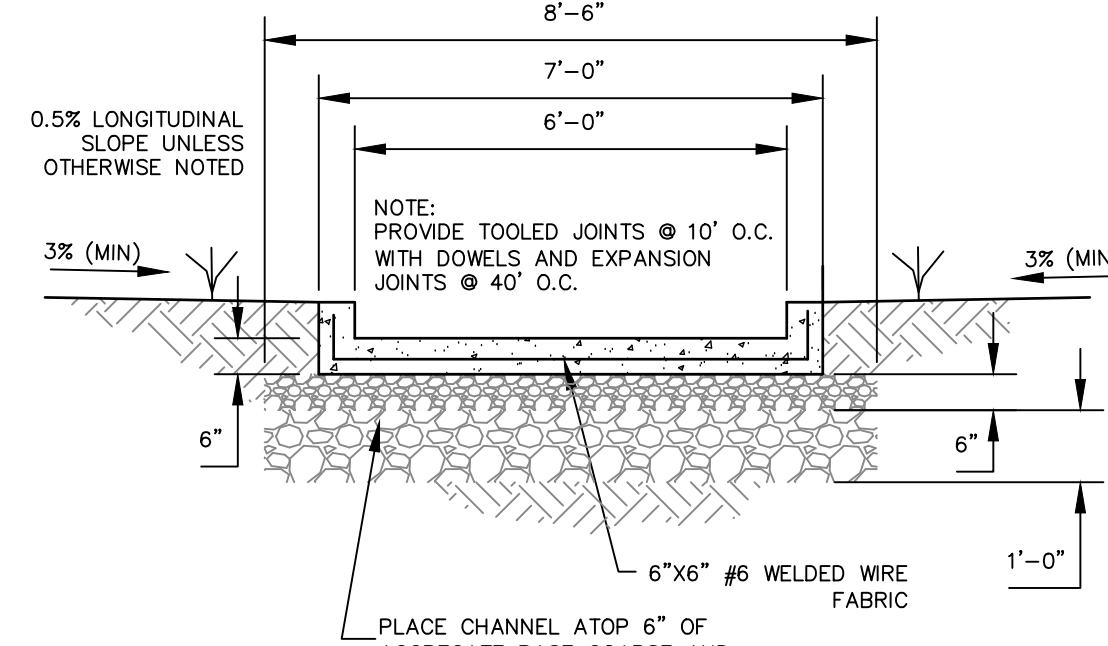
MAINTENANCE & ACCESS ROAD BELOW EURV TYPICAL SECTION
NOT TO SCALE

NOTES:
SEE STERLING RANCH-FILING NO. 2 GRADING AND EROSION CONTROL PLANS FOR EROSION CONTROL DETAILS. FULL SPECTRUM DETENTION POND TO BE MAINTAINED BY STERLING RANCH METRO DISTRICT.

POND W-4 FULL SPECTRUM DETENTION BASIN DATA
WQ WATER SURFACE EL = 7016.64
WQ VOLUME = 1.75 AC-FT
EURV WATER SURFACE EL = 7017.65
EURV VOLUME = 2.65 AC-FT
100-YR WATER SURFACE EL = 7022.21
SPILLWAY CREST EL = 7022.21
TOP OF EMBANKMENT EL = 7024.71
100-YR VOLUME = 7.67 AC-FT
100-YR INFLOW = 368.4 CFS
100-YR RELEASE = 289.4 CFS

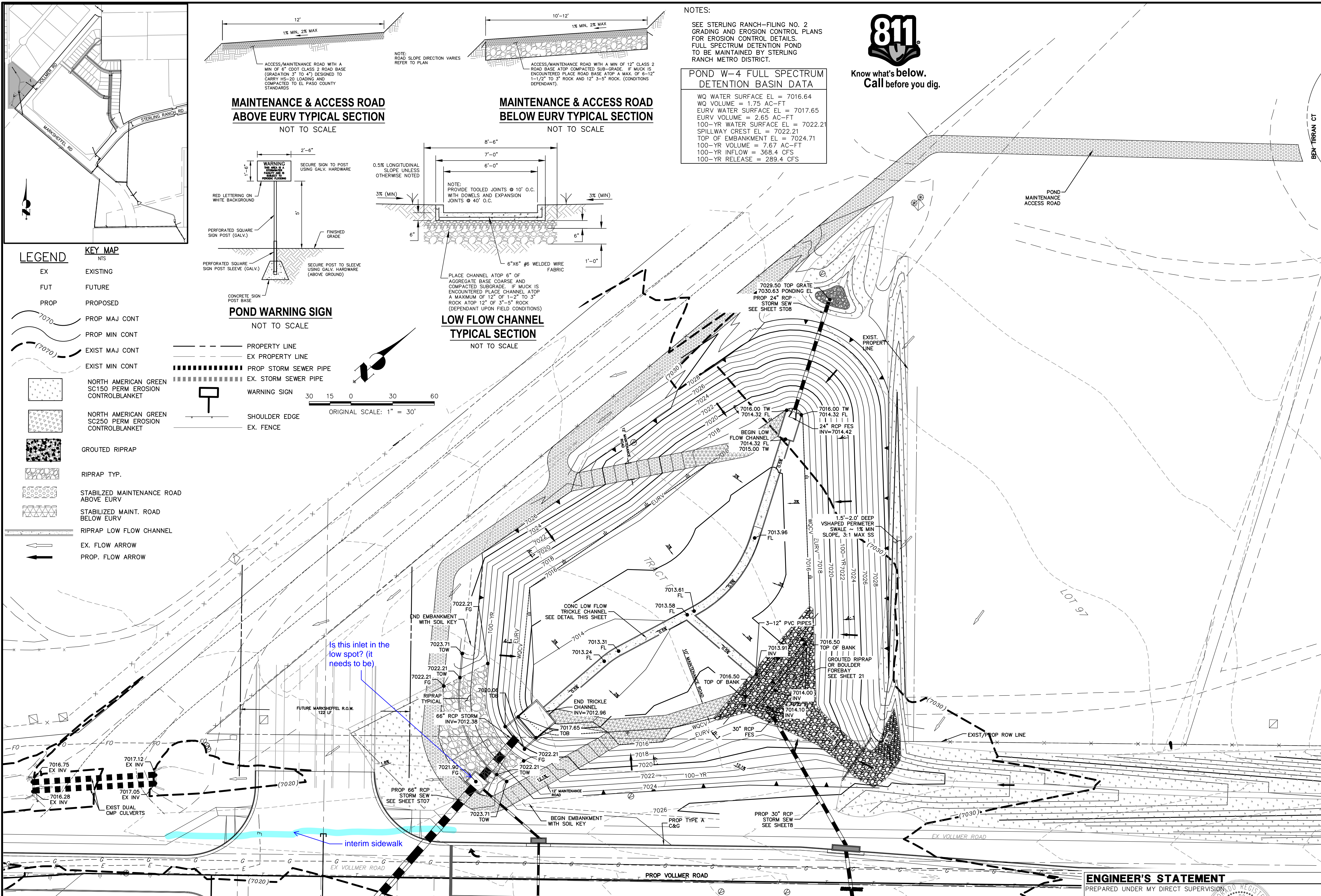


POND WARNING SIGN
NOT TO SCALE



LOW FLOW CHANNEL TYPICAL SECTION
NOT TO SCALE

- LEGEND**
- EX EXISTING
 - FUT FUTURE
 - PROP PROPOSED
 - PROP MAJ CONT
 - PROP MIN CONT
 - EXIST MAJ CONT
 - EXIST MIN CONT
 - NORTH AMERICAN GREEN SC150 PERM EROSION CONTROLBLANKET
 - NORTH AMERICAN GREEN SC250 PERM EROSION CONTROLBLANKET
 - GRouted RIPRAP
 - RIPRAP TYP.
 - STABILIZED MAINTENANCE ROAD ABOVE EURV
 - STABILIZED MAINT. ROAD BELOW EURV
 - RIPRAP LOW FLOW CHANNEL
 - EX. FLOW ARROW
 - PROP. FLOW ARROW
- KEY MAP**
- NTS
 - PROPERTY LINE
 - EX PROPERTY LINE
 - PROP STORM SEWER PIPE
 - EX. STORM SEWER PIPE
 - WARNING SIGN
 - SHOULDER EDGE
 - EX. FENCE
- ORIGINAL SCALE: 1" = 30'



Is this inlet in the low spot? (it needs to be)

interim sidewalk

FULL SPECTRUM DETENTION POND W-4
SITE PLAN
SCALE 1"=30'

ENGINEER'S STATEMENT
PREPARED UNDER MY DIRECT SUPERVISION

Mike Bramlett
MIKE A. BRAMLETT, P.E.
COLORADO P.E. 32314
FOR AND ON BEHALF OF JR ENGINEERING

DATE: 4/20/2021

STERLING RANCH FILING NO.2	DATE	
	BY	
POND W-4	REVISION	
	No.	
SHEET 20 OF 26	H-SCALE	1"=30'
	V-SCALE	N/A
JOB NO. 25188.01	DATE	04/15/21
	DESIGNED BY	RAB
	DRAWN BY	KRW
	CHECKED BY	

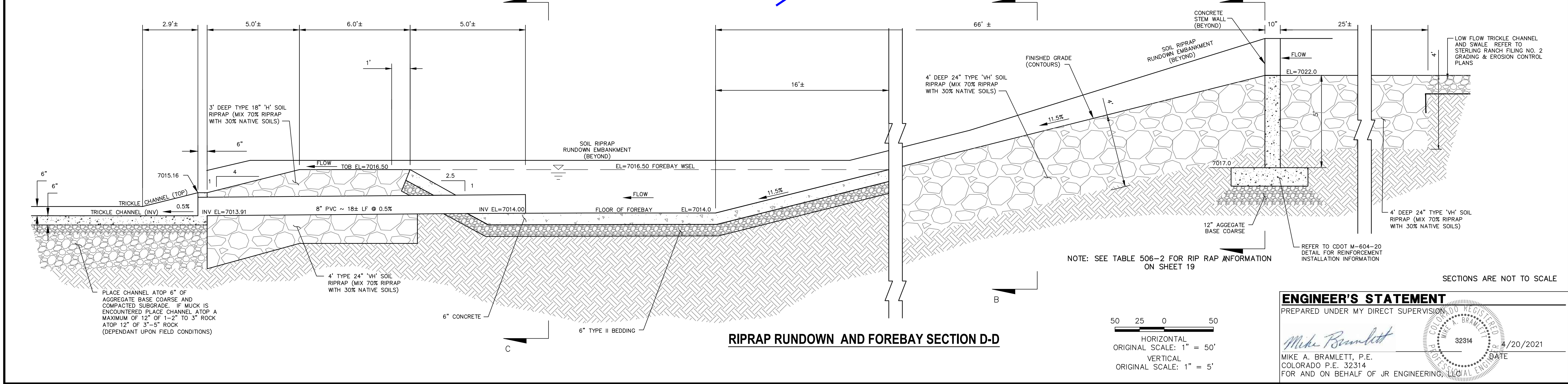
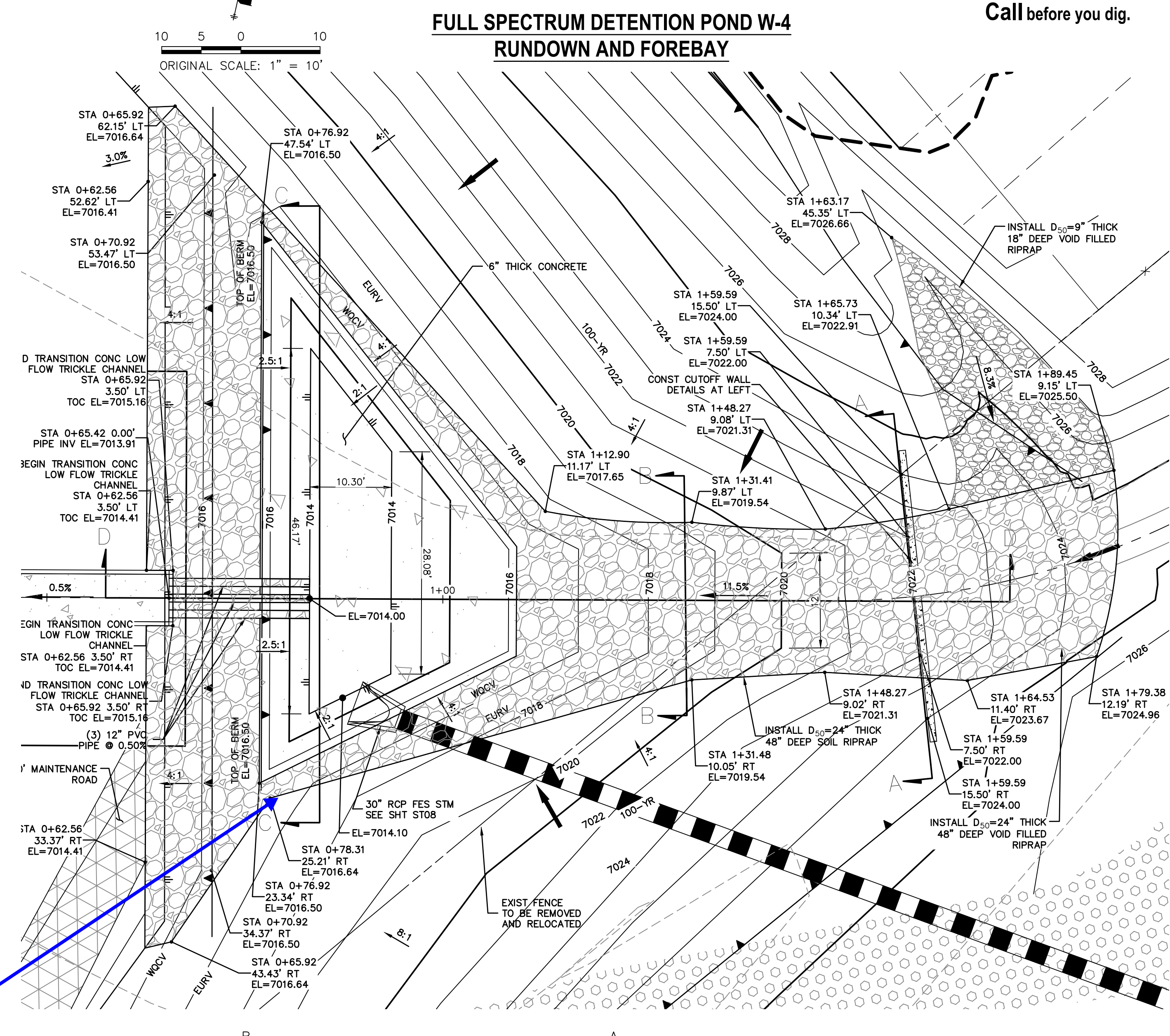
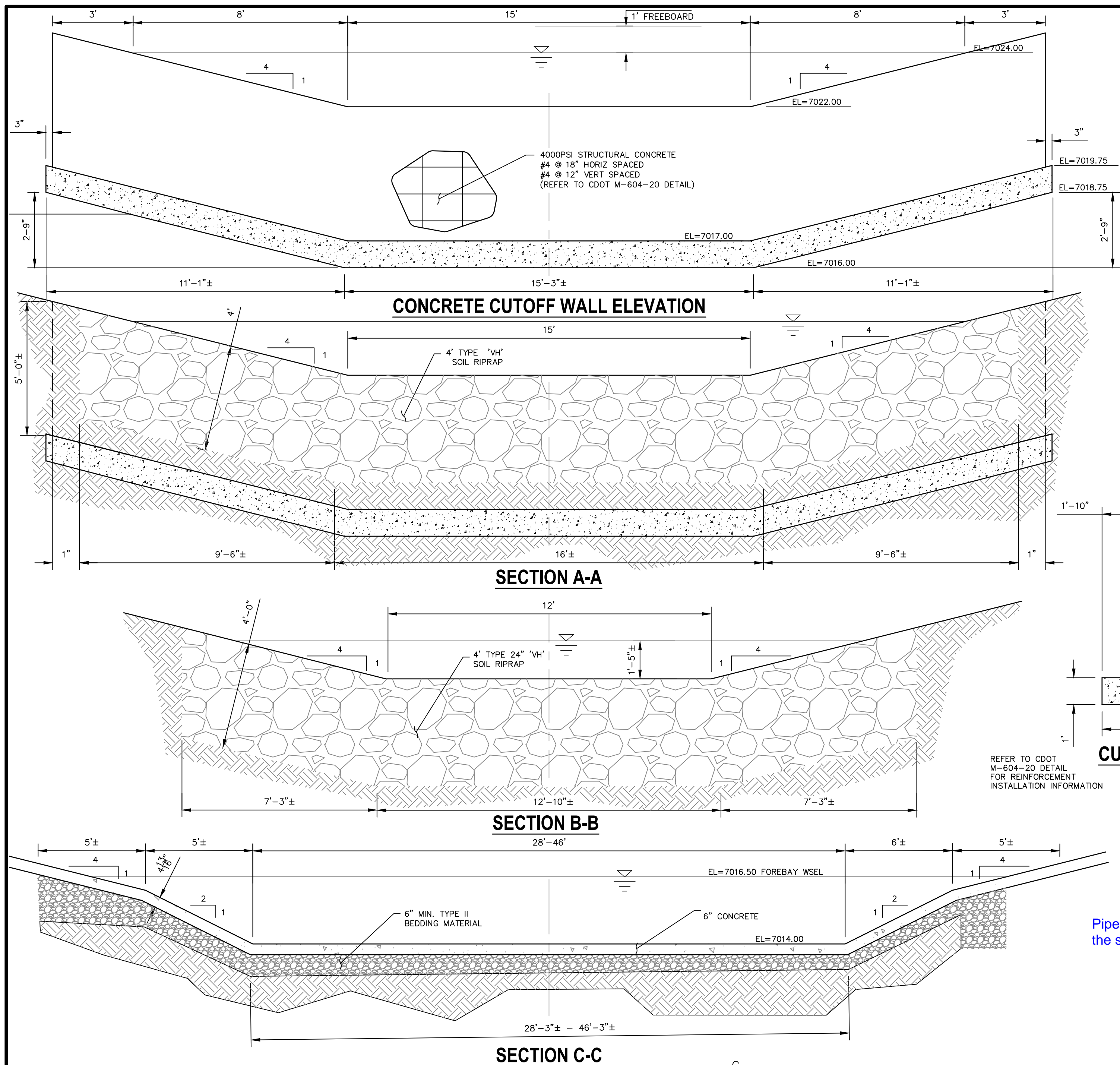
UNLESS SUCH TIME AS THESE DRAWINGS ARE APPROVED BY THE APPROPRIATE REVIEWING AGENCIES, JR ENGINEERING ASSUMES NO LIABILITY FOR THE PURPOSES DESIGNATED BY WRITTEN AUTHORIZATION.

PREPARED FOR
SR LAND, LLC
20 BOULDER CRESCENT
SUITE 201
COLORADO SPRINGS, CO 80903
JAMES F. MORLEY
(719) 471-1742

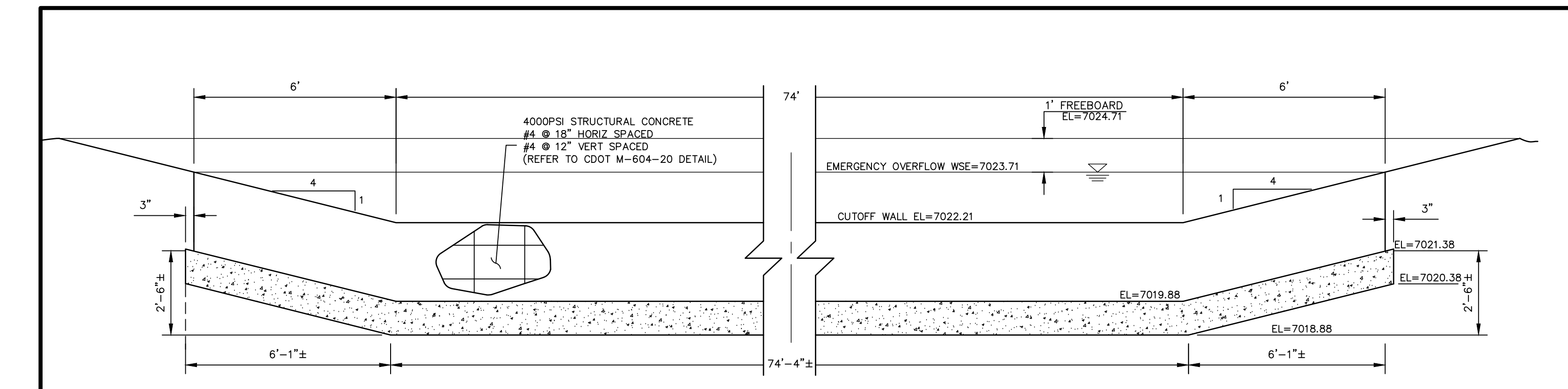
J-R ENGINEERING
A Western Company
Central 303-740-9888 • Colorado Springs 719-580-2683
Fort Collins 970-491-8888 • www.jrengineering.com



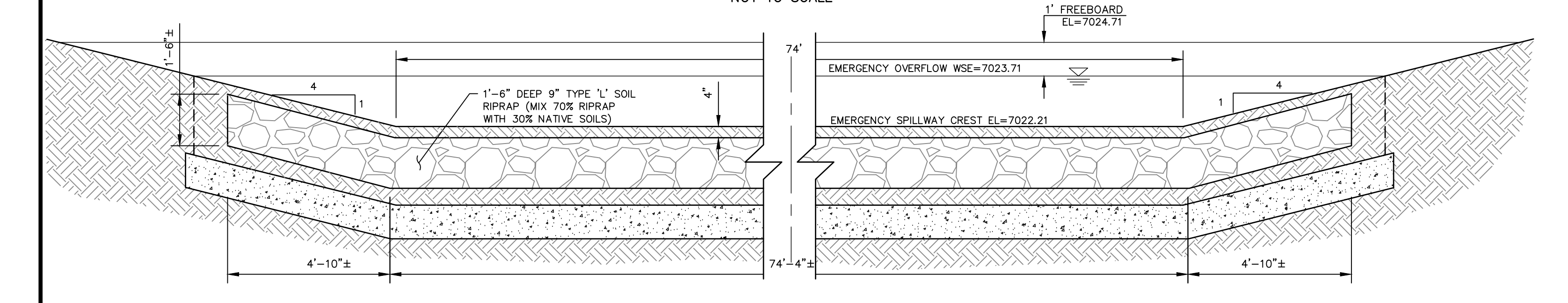
Know what's below. Call before you dig.



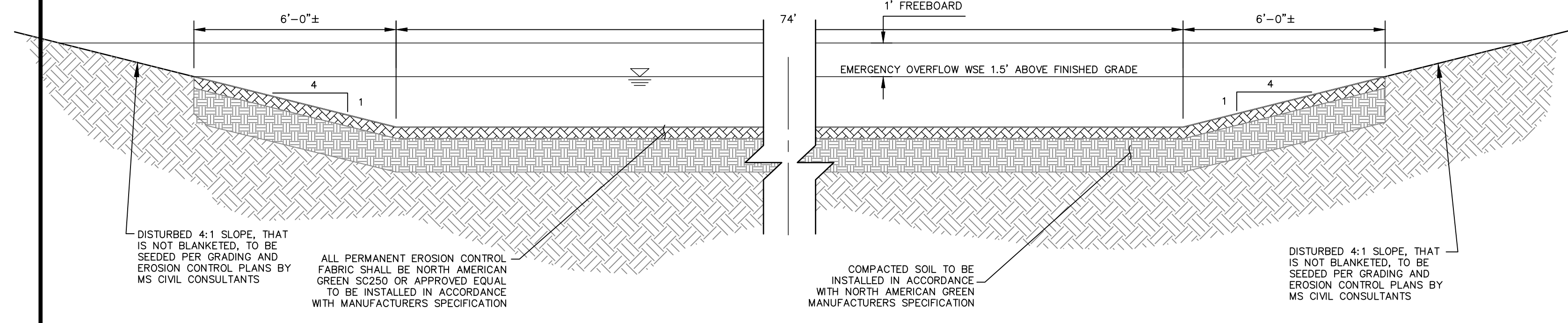
UNTIL SUCH TIME AS THESE DRAWINGS ARE APPROVED BY THE APPROPRIATE REVIEWING AGENCIES, OR ENGINEERING ONLY FOR THE PURPOSES DESIGNATED BY WRITTEN AUTHORIZATION.	PREPARED FOR	SR LAND, LLC 20 BOULDER CRESCENT SUITE 201 COLORADO SPRINGS, CO 80903 (719) 471-1742
	DESIGNED BY	J-R ENGINEERING A Western Company Central 305-740-9383 • Colorado Springs 719-580-2983 Fort Collins 970-491-8888 • www.jrengineering.com
DATE		
BY		
REVISION		
No.		
H-SCALE	1"=50'	
V-SCALE	1"=5'	
DATE	04/15/21	
DESIGNED BY	RAB	
DRAWN BY	KRW	
CHECKED BY		
STERLING RANCH FILING NO.2		
POND DETAILS		
SHEET	21	OF 26
JOB NO.	25188.01	



SECTION A-A CONCRETE CUTOFF WALL - ELEVATION
NOT TO SCALE



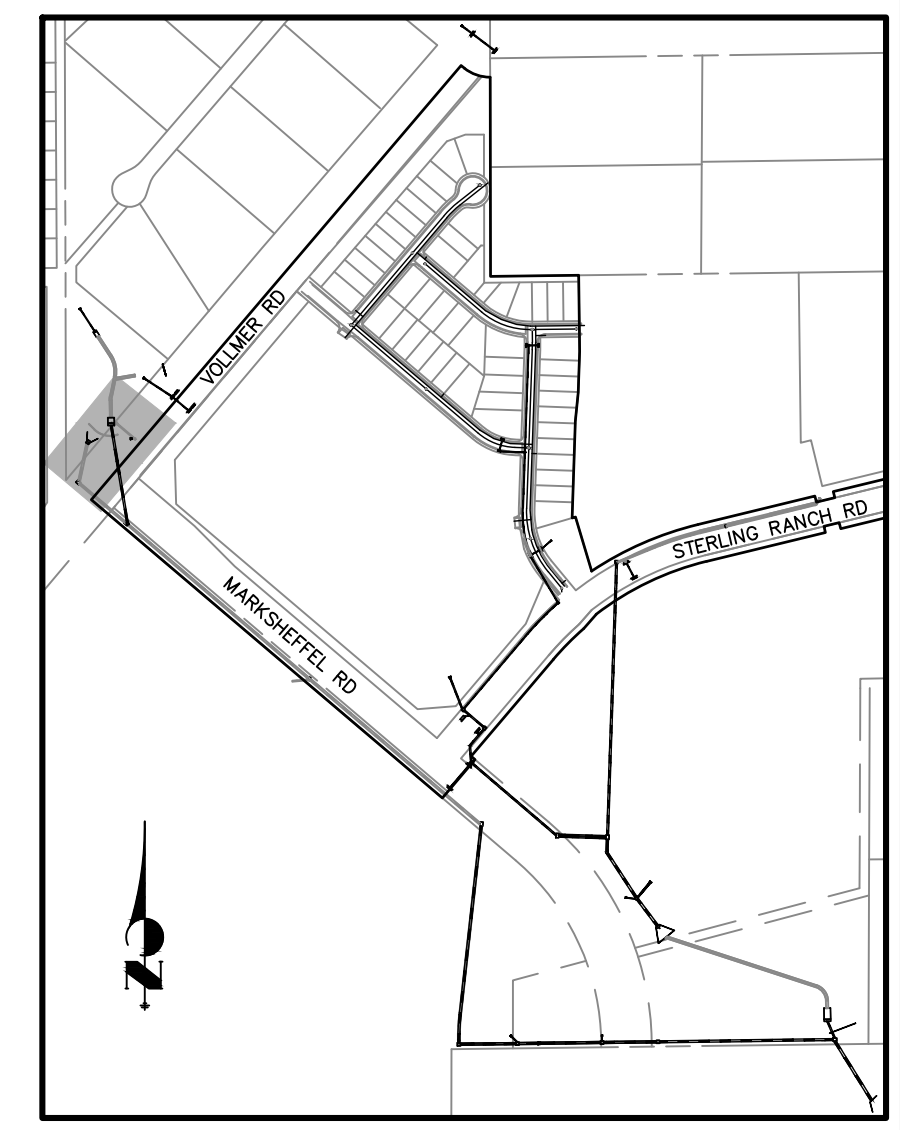
SECTION C-C
NOT TO SCALE



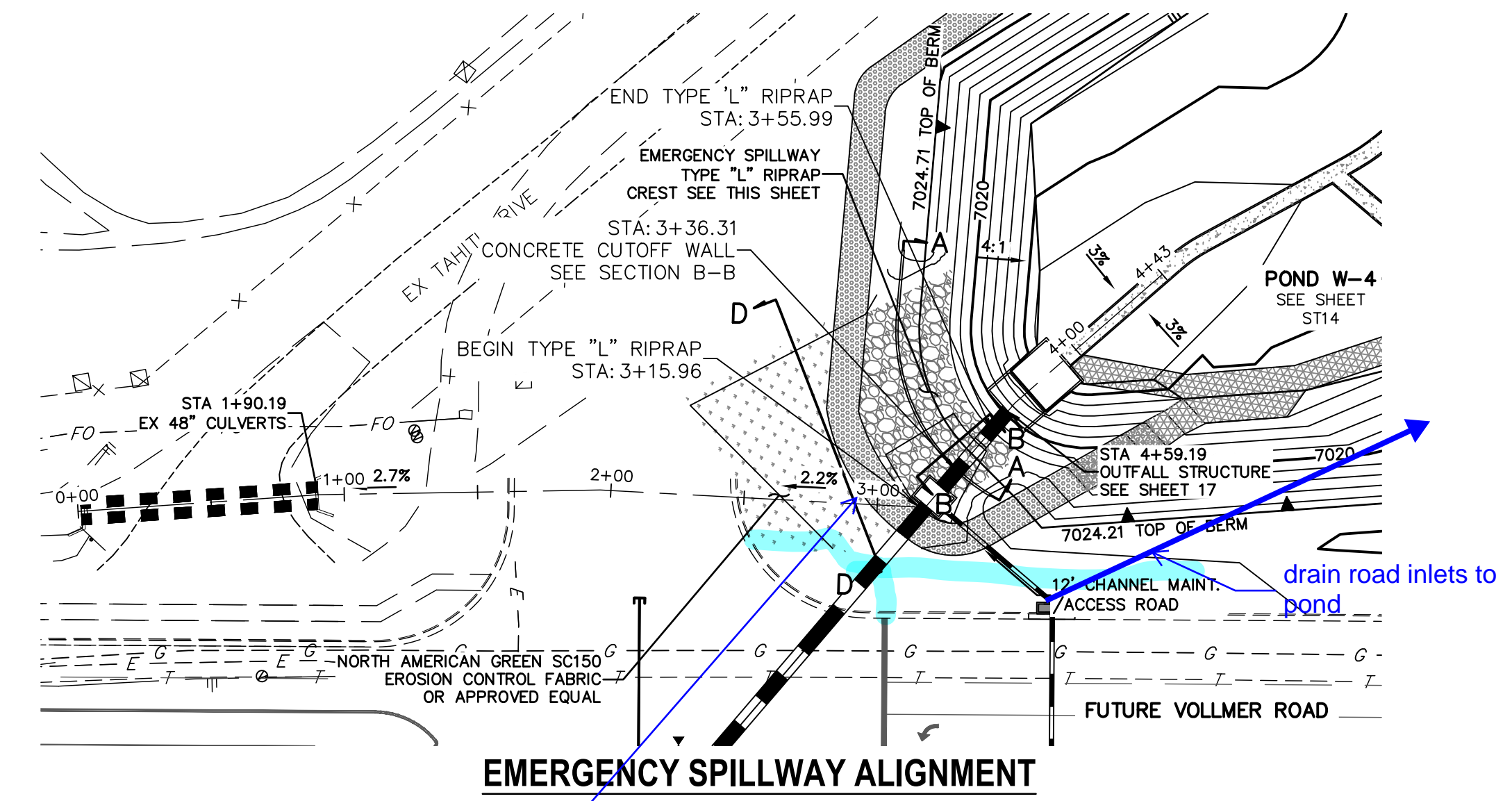
SECTION D-D SWALE RUNDOWN INTO VOLLMER DITCH
NOT TO SCALE

LEGEND

- EX EXISTING
- FUT FUTURE
- PROP PROPOSED
- PROP MAJ CONT
- PROP MIN CONT
- EXIST MAJ CONT
- EXIST MIN CONT
- NORTH AMERICAN GREEN SC150 PERM EROSION CONTROL BLANKET
- NORTH AMERICAN GREEN SC250 PERM EROSION CONTROL BLANKET
- GRouted RIPRAP
- RIPRAP TYP.
- RIPRAP LOW FLOW CHANNEL
- EX. FLOW ARROW
- PROP. FLOW ARROW
- PROPERTY LINE
- EX PROPERTY LINE
- PROP STORM SEWER PIPE
- EX. STORM SEWER PIPE
- WARNING SIGN
- SHOULDER EDGE
- EX. FENCE
- STABILIZED MAINTENANCE ROAD ABOVE EURV
- STABILIZED MAINT. ROAD BELOW EURV

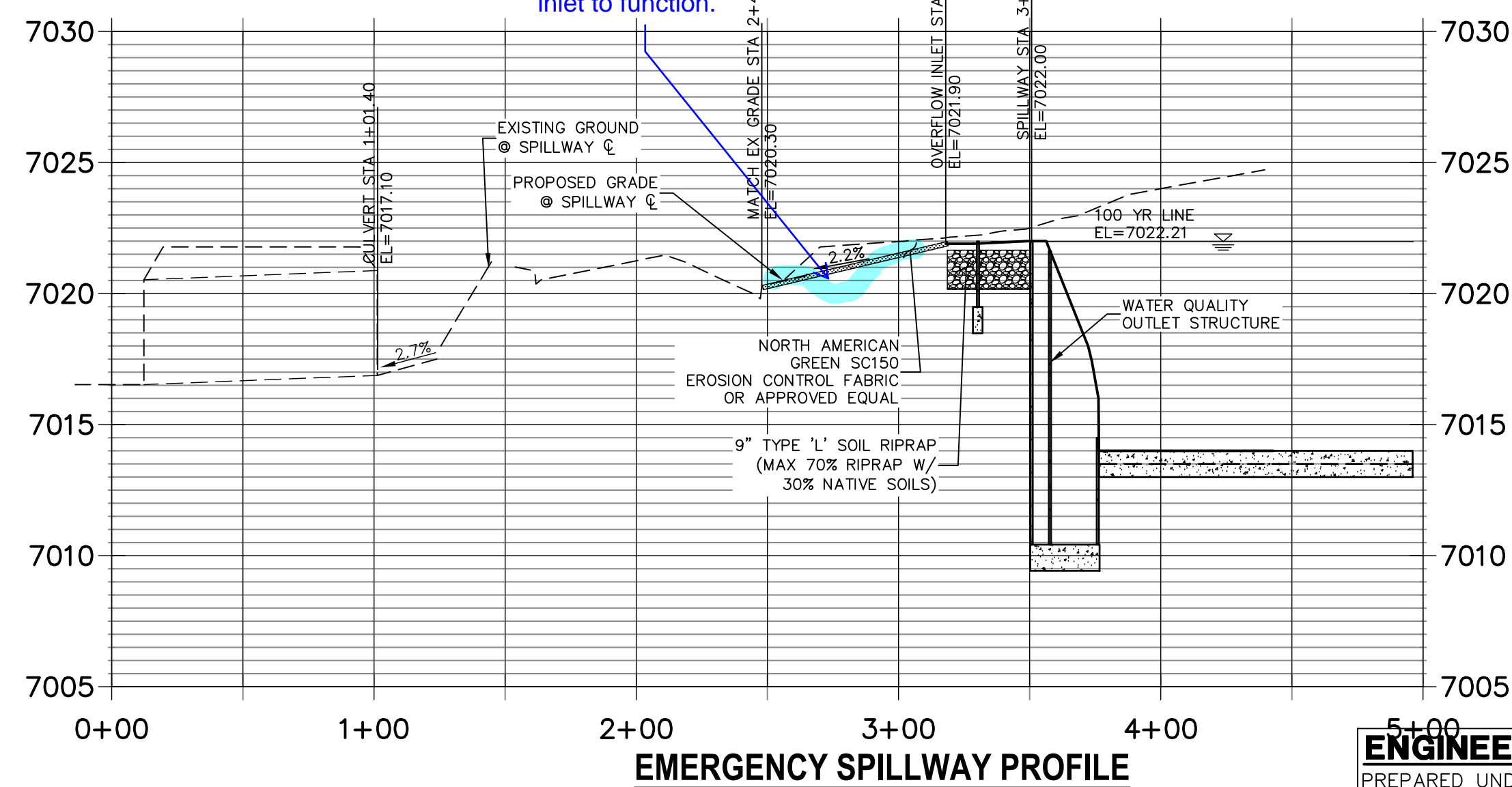


KEY MAP
NTS

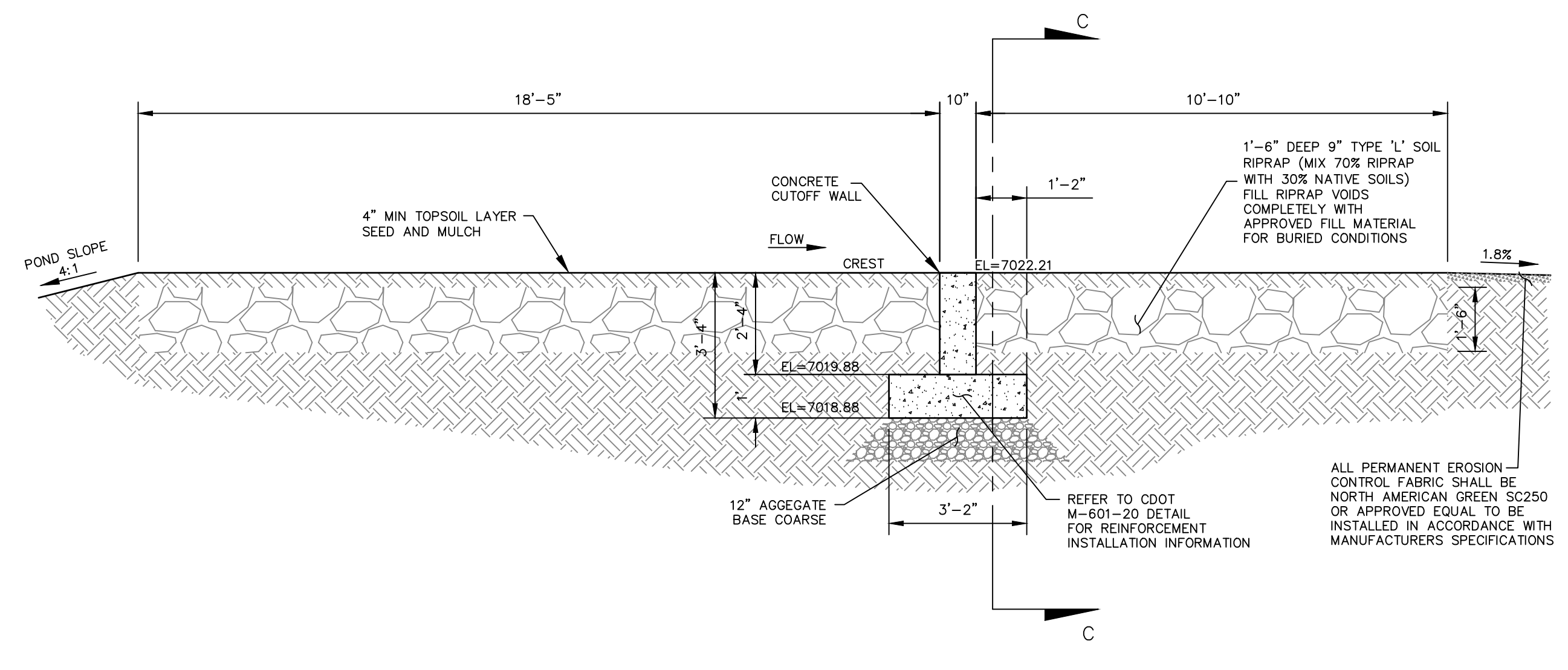
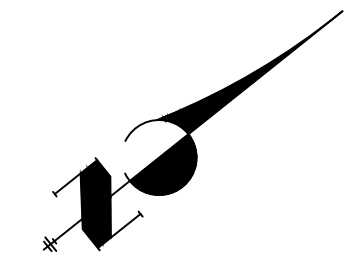


**POND W4 EMERGENCY SPILLWAY4
STA 0+00.00 TO 5+00.00
PRIVATE (SRMD)**

There needs to be a low spot for the inlet to function.



50 25 0 50
HORIZONTAL SCALE: 1" = 50'
VERTICAL SCALE: 1" = 5'



SECTION B-B
NOT TO SCALE

NOTE: SEE CDOT GRADATION TABLE 506-2 ON SHEET 19 FOR ADDITIONAL INFORMATION ON RIP RAP MATERIAL

NOTE: REFER TO STERLING RANCH FILING NO.2 GRADING AND EROSION PLAN FOR POND EMBANKMENT AND CHANNEL STABILIZATION ADJACENT TO PROPOSED FACILITY.

ENGINEER'S STATEMENT
PREPARED UNDER MY DIRECT SUPERVISION

Mike Bramlett
MIKE A. BRAMLETT, P.E.
COLORADO P.E. 32314
FOR AND ON BEHALF OF JR ENGINEERING

DATE: 4/20/2021

32314

UNTIL SUCH TIME AS THESE DRAWINGS ARE APPROVED BY THE AGENCIES, OR ENGINEERING AGENCIES, THE ENGINEER ASSUMES NO LIABILITY FOR THE PURPOSES DESIGNATED BY WRITTEN AUTHORIZATION.

PREPARED FOR
SR LAND, LLC
20 BOULDER CRESCENT
SUITE 201
COLORADO SPRINGS, CO 80903
JAMES F. MORLEY
(719) 471-1742

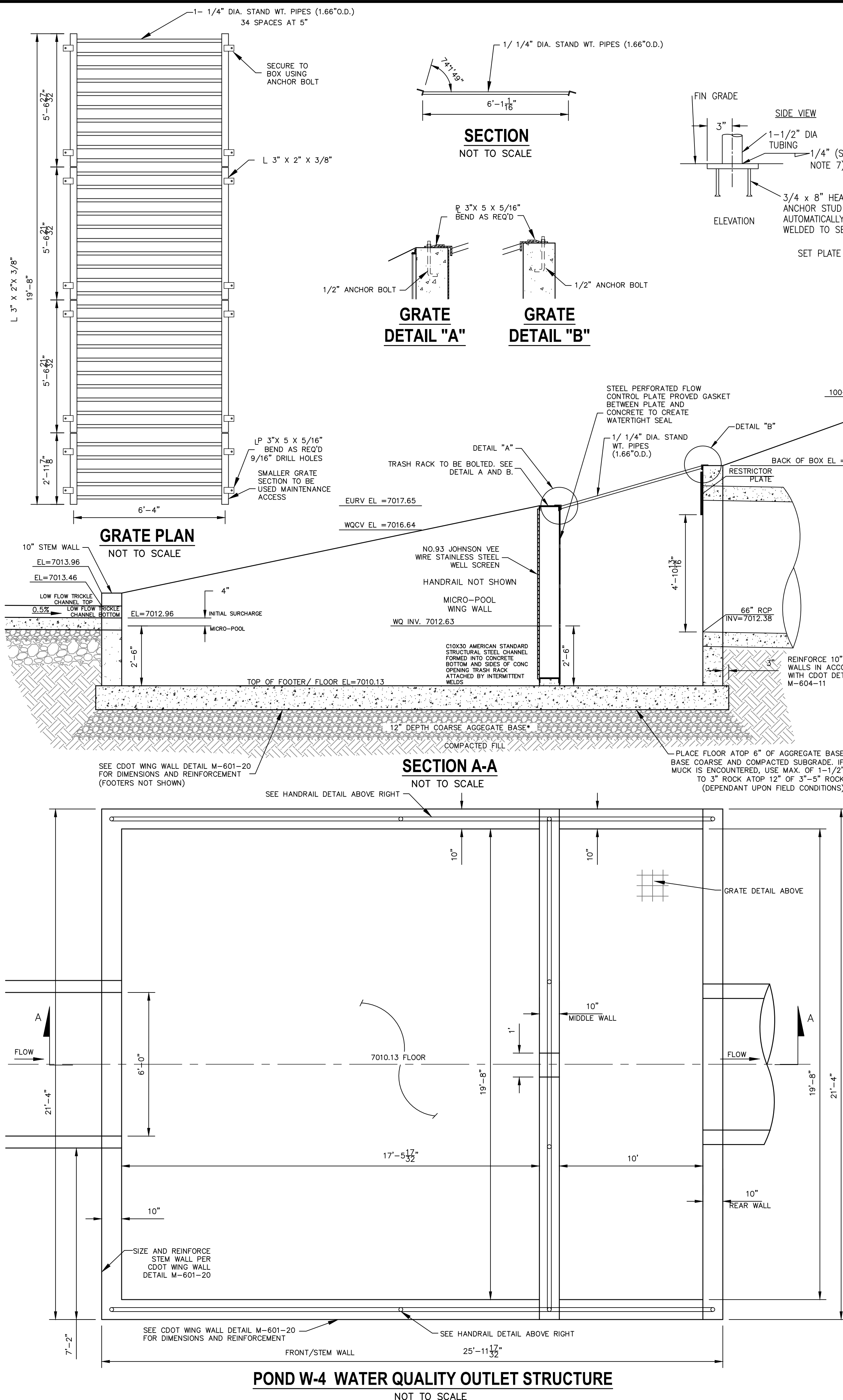
J-R ENGINEERING
A Western Company
Central 305-740-9383 • Colorado Springs 719-580-2983
Fort Collins 970-491-8888 • www.jrengineering.com

No.	REVISION	BY	DATE

H-SCALE: 1" = 50'
V-SCALE: 1" = 5'
DATE: 04/15/21
DESIGNED BY: RAB
DRAWN BY: KRW
CHECKED BY:

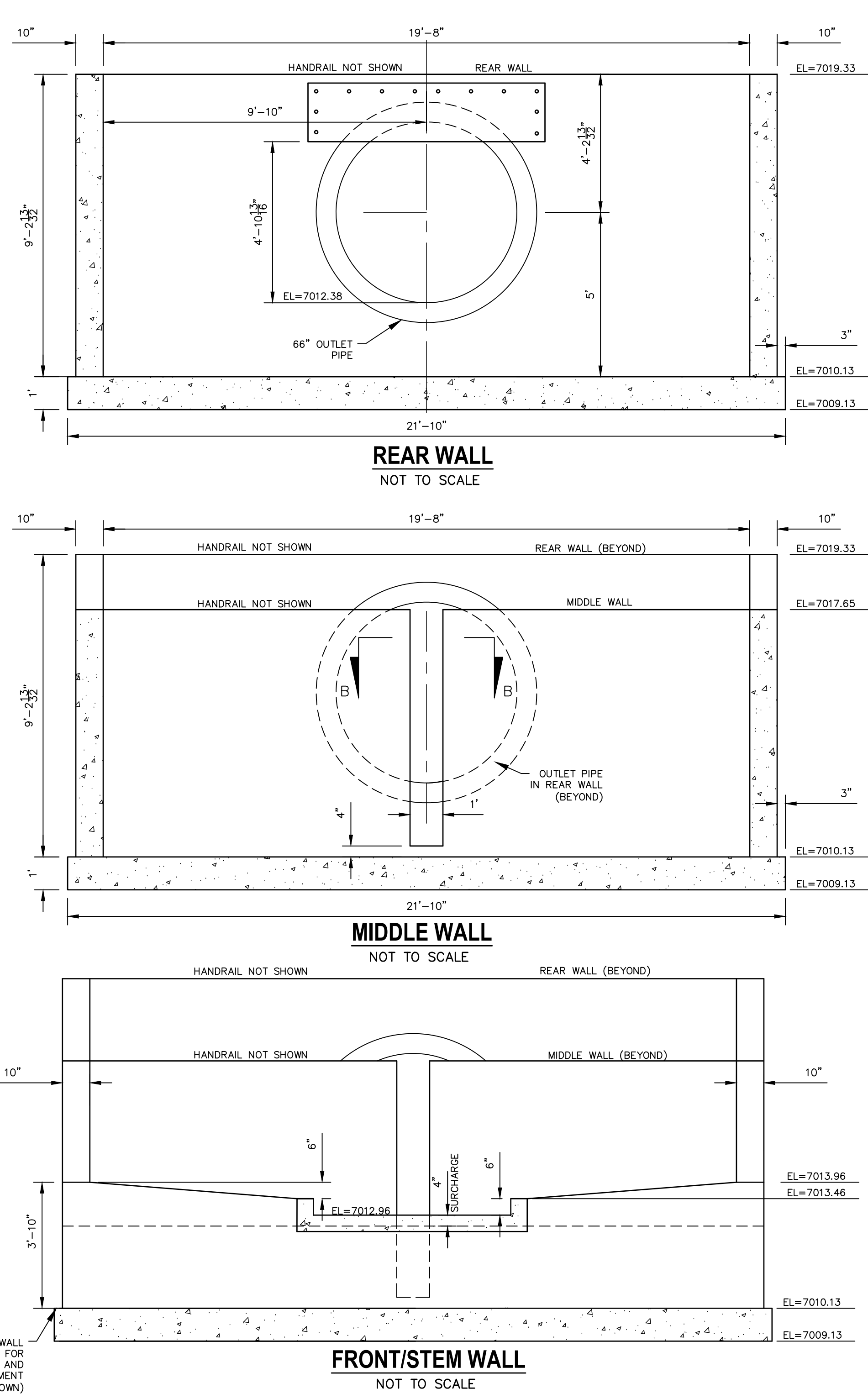
STERLING RANCH FILING NO.2
POND DETAILS

SHEET 22 OF 26
JOB NO. 25188.01



POND W-4 WATER QUALITY OUTLET STRUCTURE
NOT TO SCALE

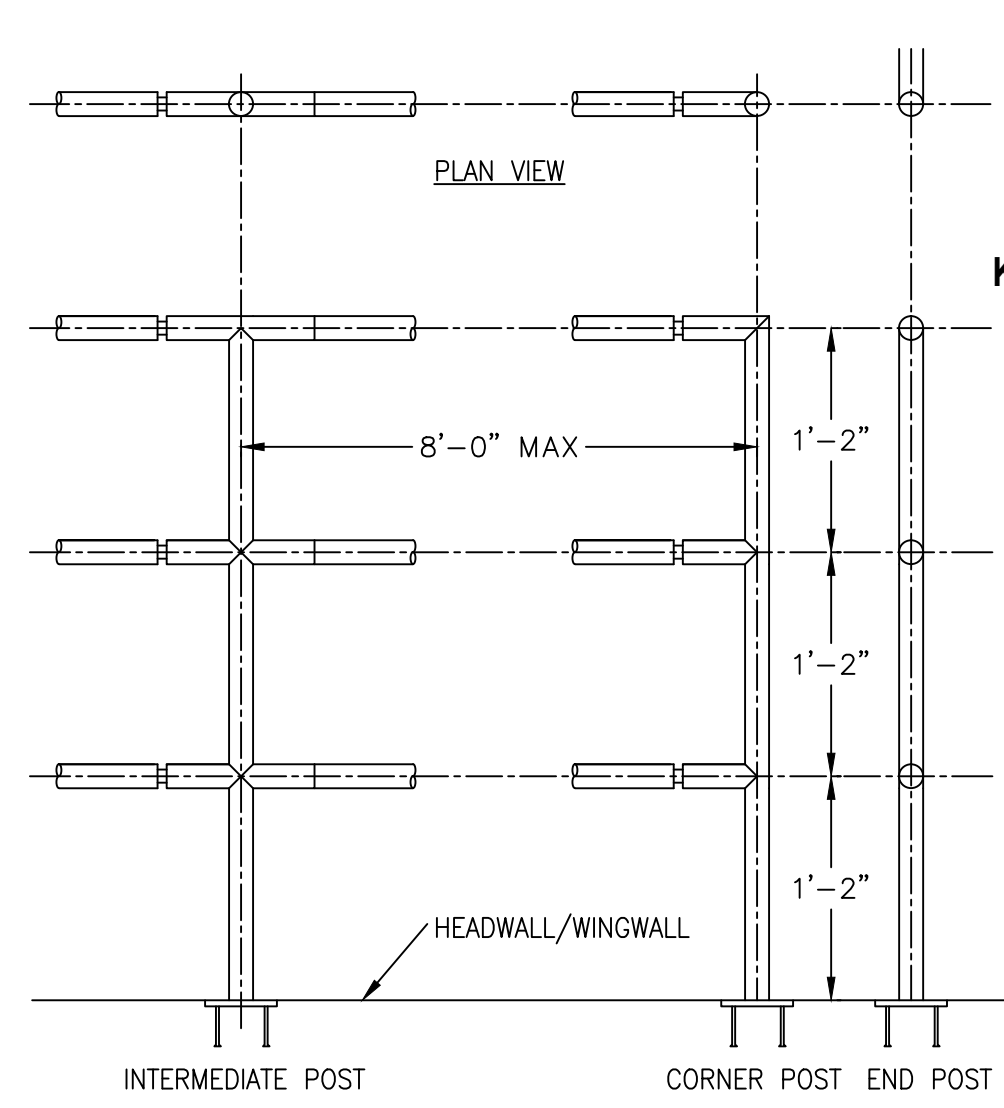
SEE CDOT WING WALL DETAIL M-601-20 FOR DIMENSIONS AND REINFORCEMENT (FOOTERS NOT SHOWN)



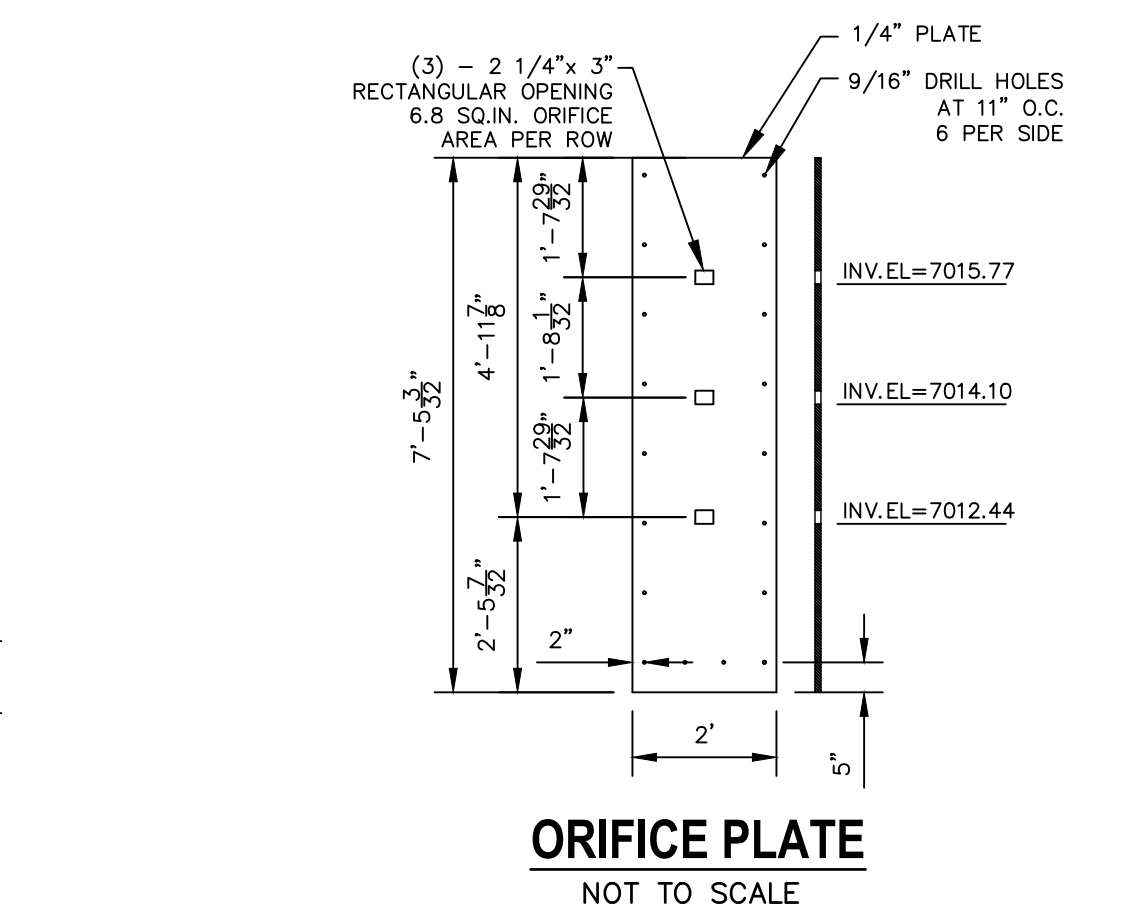
FRONT/STEM WALL
NOT TO SCALE

MIDDLE WALL
NOT TO SCALE

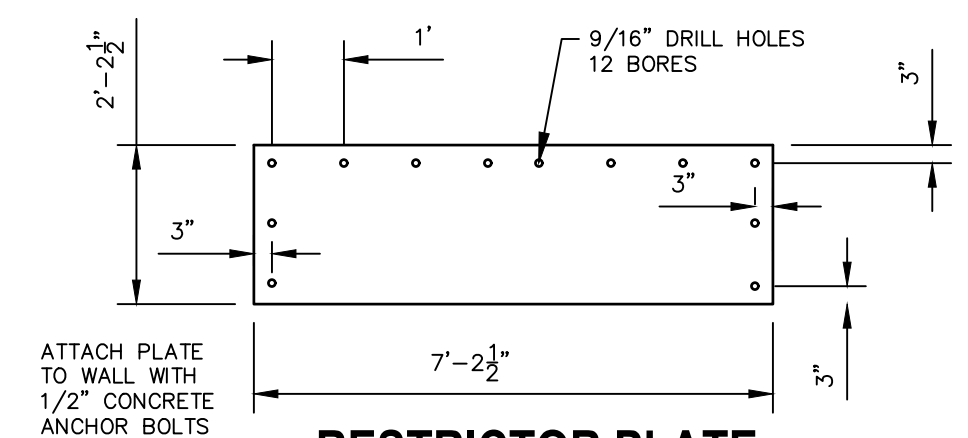
REAR WALL
NOT TO SCALE



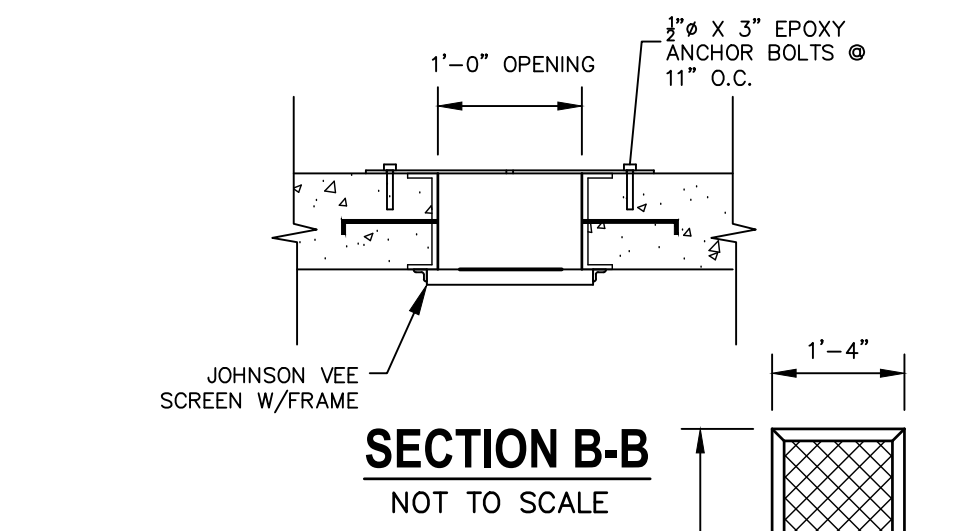
ELEVATION VIEW
NOT TO SCALE



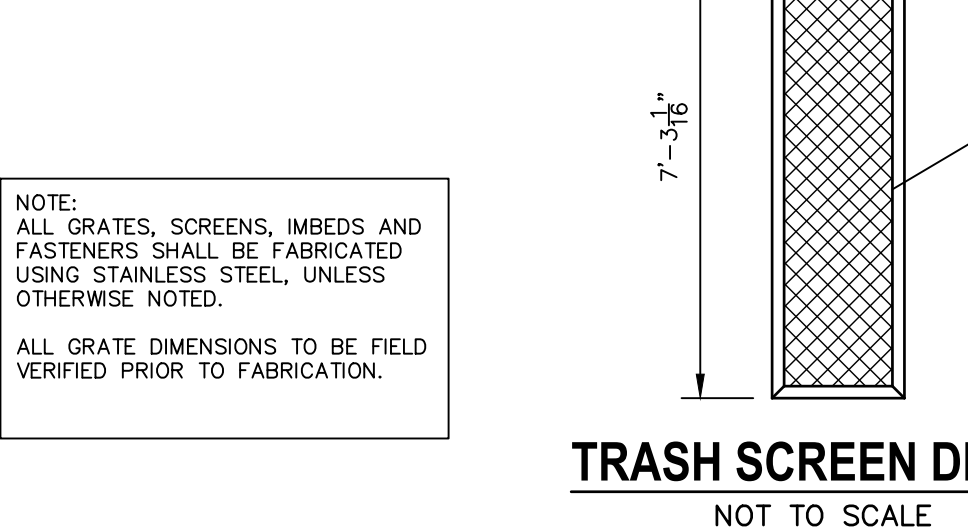
ORIFICE PLATE
NOT TO SCALE



RESTRICTOR PLATE
NOT TO SCALE



SECTION B-B
NOT TO SCALE



TRASH SCREEN DETAIL
NOT TO SCALE

NOTE:
ALL GRATES, SCREENS, IMBEDS AND FASTENERS SHALL BE FABRICATED USING STAINLESS STEEL, UNLESS OTHERWISE NOTED.
ALL GRATE DIMENSIONS TO BE FIELD VERIFIED PRIOR TO FABRICATION.

ENGINEER'S STATEMENT
PREPARED UNDER MY DIRECT SUPERVISION
NOTE:
CENTER ORIFICE PLATE AND TRASH SCREEN HORIZONTALLY ACROSS 1'-0\"/>

Mike Bramlett
MIKE A. BRAMLETT, P.E.
COLORADO P.E. 32314
FOR AND ON BEHALF OF JR ENGINEERING

32314
4/20/2021



UNTIL SUCH TIME AS THESE DRAWINGS ARE APPROVED BY THE APPROPRIATE REVIEWING AGENCIES, THESE DRAWINGS APPLY ONLY FOR THE PURPOSES DESIGNATED BY WRITTEN AUTHORIZATION.

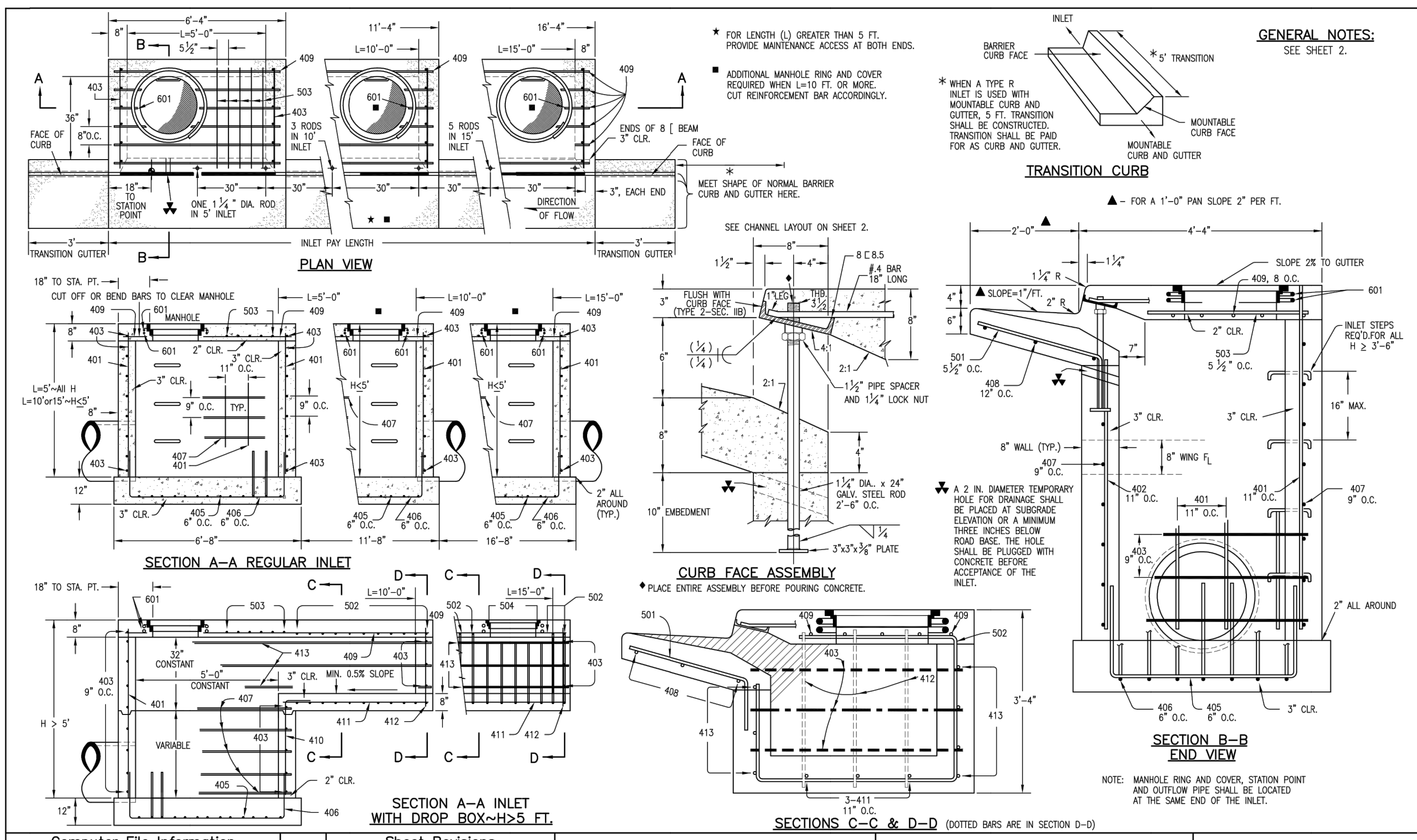
PREPARED FOR
SR LAND, LLC
20 BOULDER CRESCENT
SUITE 201
COLORADO SPRINGS, CO 80903
JAMES F. MORLEY
(719) 471-1742

J-R ENGINEERING
A Western Company
Centennial 303-740-9383 • Colorado Springs 719-589-2593
Fort Collins 970-491-9888 • www.jrengineering.com

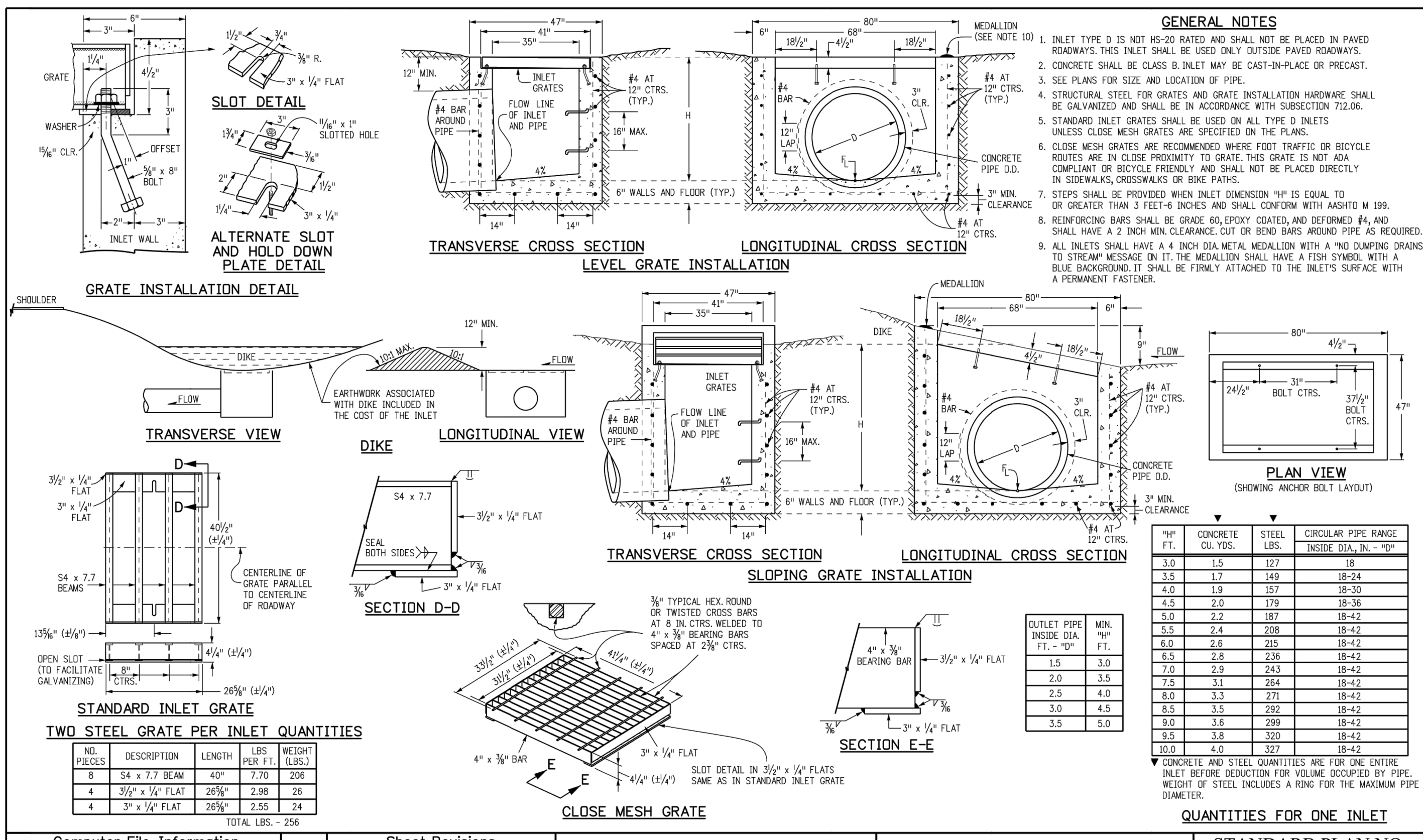
NO.	REVISION	DATE

H-SCALE	1"=50'
V-SCALE	1"=5'
DATE	04/15/21
DESIGNED BY	RAB
DRAWN BY	KRW
CHECKED BY	

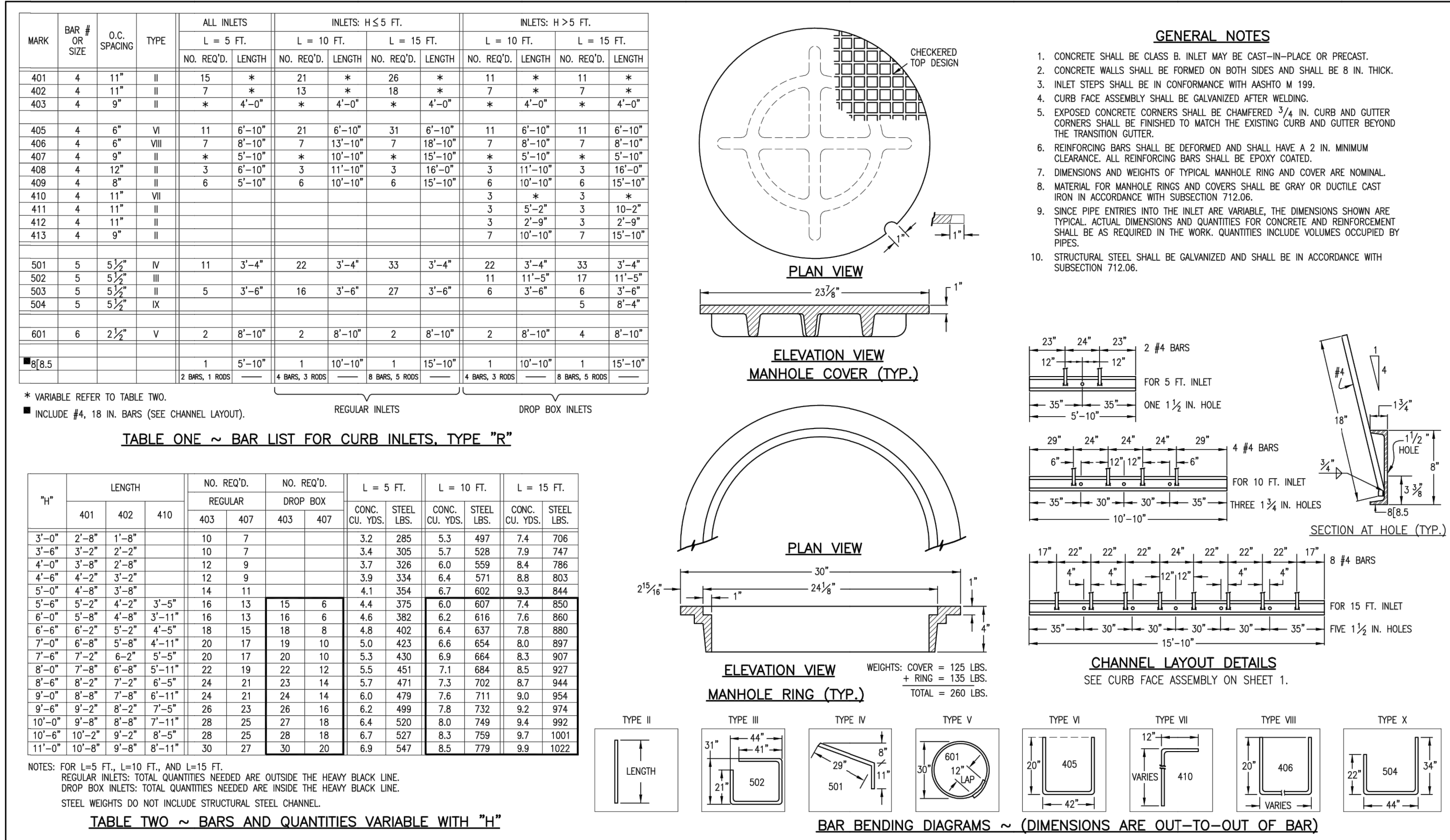
STERLING RANCH FILING NO.2
POND DETAILS
SHEET 23 OF 26
JOB NO. 25188.01



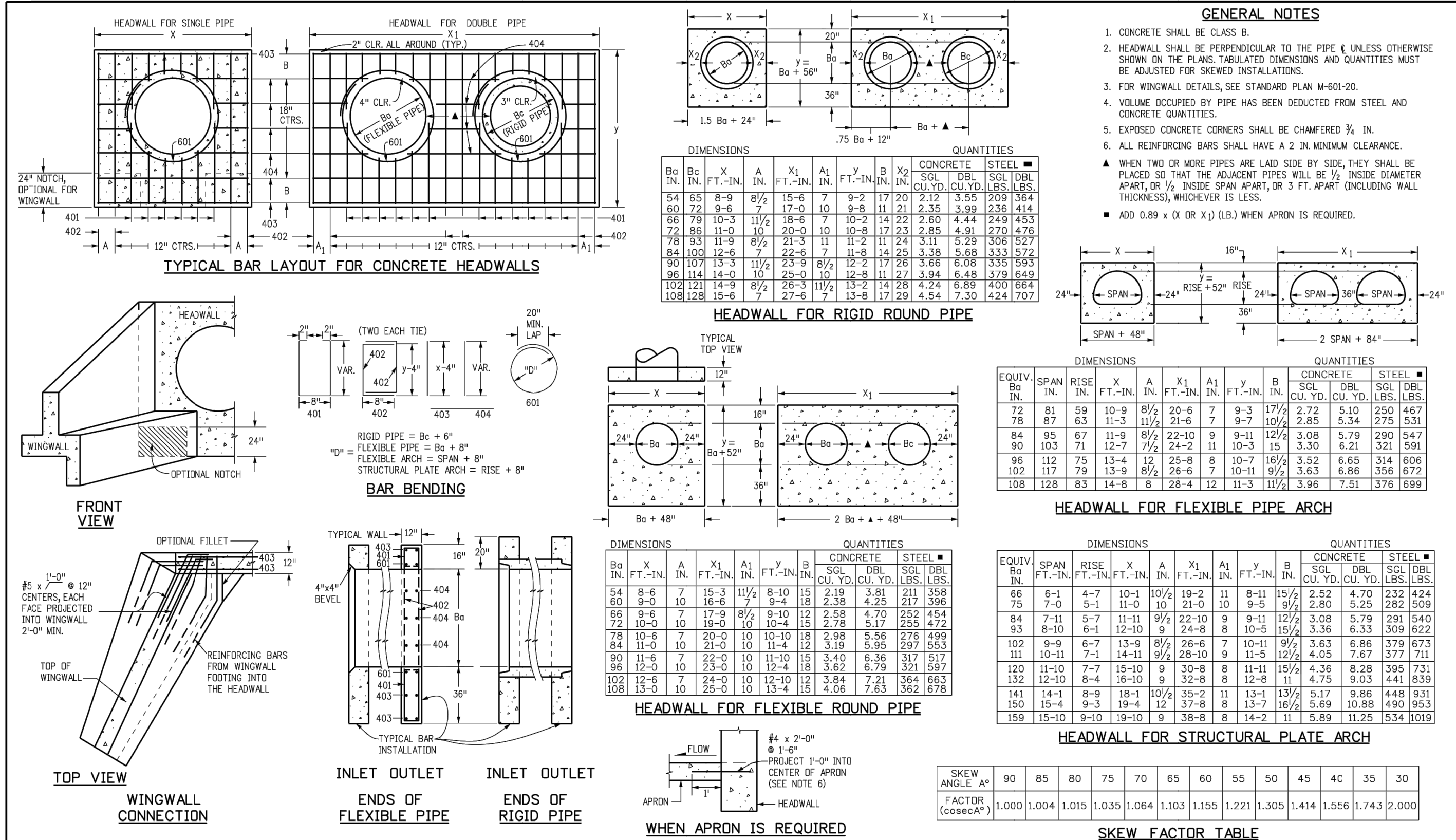
Computer File Information Creation Date: 07/04/06 Last Modification Date: 07/04/06 Full Path: www.dot.state.co.us/DesignSupport/ Drawing File Name: 6040120102.dwg CAD Ver.: MicroStation V8 Scale: Not to Scale Units: English	Sheet Revisions Date: _____ Comments: _____	Colorado Department of Transportation 4201 East Arkansas Avenue Denver, Colorado 80222 Phone: (303) 757-9083 Fax: (303) 757-9820 Project Development Branch SRJ/LTA	STANDARD PLAN NO. M-604-12	CURB INLET TYPE R	STANDARD PLAN NO. M-604-12
---	--	---	--------------------------------------	--------------------------	--------------------------------------



Computer File Information Creation Date: 07/31/19 Designer Initials: JBR Last Modification Date: 07/31/19 Detailee Initials: LTA CAD Ver.: MicroStation V8 Scale: Not to Scale Units: English	Sheet Revisions Date: _____ Comments: _____	Colorado Department of Transportation 2829 West Howard Place CDOT HQ, 3rd Floor Denver, CO 80204 Phone: 303-757-9021 FAX: 303-757-9868 Project Development Branch JBR	STANDARD PLAN NO. M-604-11	INLET, TYPE D	STANDARD PLAN NO. M-604-11
---	--	---	--------------------------------------	----------------------	--------------------------------------



Computer File Information Creation Date: 07/04/06 Last Modification Date: 07/04/06 Full Path: www.dot.state.co.us/DesignSupport/ Drawing File Name: 6040120102.dwg CAD Ver.: MicroStation V8 Scale: Not to Scale Units: English	Sheet Revisions Date: _____ Comments: _____	Colorado Department of Transportation 4201 East Arkansas Avenue Denver, Colorado 80222 Phone: (303) 757-9083 Fax: (303) 757-9820 Project Development Branch SRJ/LTA	STANDARD PLAN NO. M-604-12	CURB INLET TYPE R	STANDARD PLAN NO. M-604-12
---	--	---	--------------------------------------	--------------------------	--------------------------------------



Computer File Information Creation Date: 07/31/19 Designer Initials: JBR Last Modification Date: 07/31/19 Detailee Initials: LTA CAD Ver.: MicroStation V8 Scale: Not to Scale Units: English	Sheet Revisions Date: _____ Comments: _____	Colorado Department of Transportation 2829 West Howard Place CDOT HQ, 3rd Floor Denver, CO 80204 Phone: 303-757-9021 FAX: 303-757-9868 Project Development Branch JBR	STANDARD PLAN NO. M-601-10	HEADWALL FOR PIPES	STANDARD PLAN NO. M-601-10
---	--	---	--------------------------------------	---------------------------	--------------------------------------

UNTIL SUCH TIME AS THESE DRAWINGS ARE APPROVED BY THE AGENCIES, OR ENGINEERING APPROVES THEIR USE, THE DRAWINGS ARE NOT TO BE REPRODUCED, COPIED, OR TRANSMITTED IN ANY FORM OR BY ANY MEANS, ELECTRONIC OR MECHANICAL, INCLUDING PHOTOCOPYING, RECORDING, OR BY ANY INFORMATION STORAGE AND RETRIEVAL SYSTEM, WITHOUT THE WRITTEN AUTHORIZATION OF SR LAND, LLC.

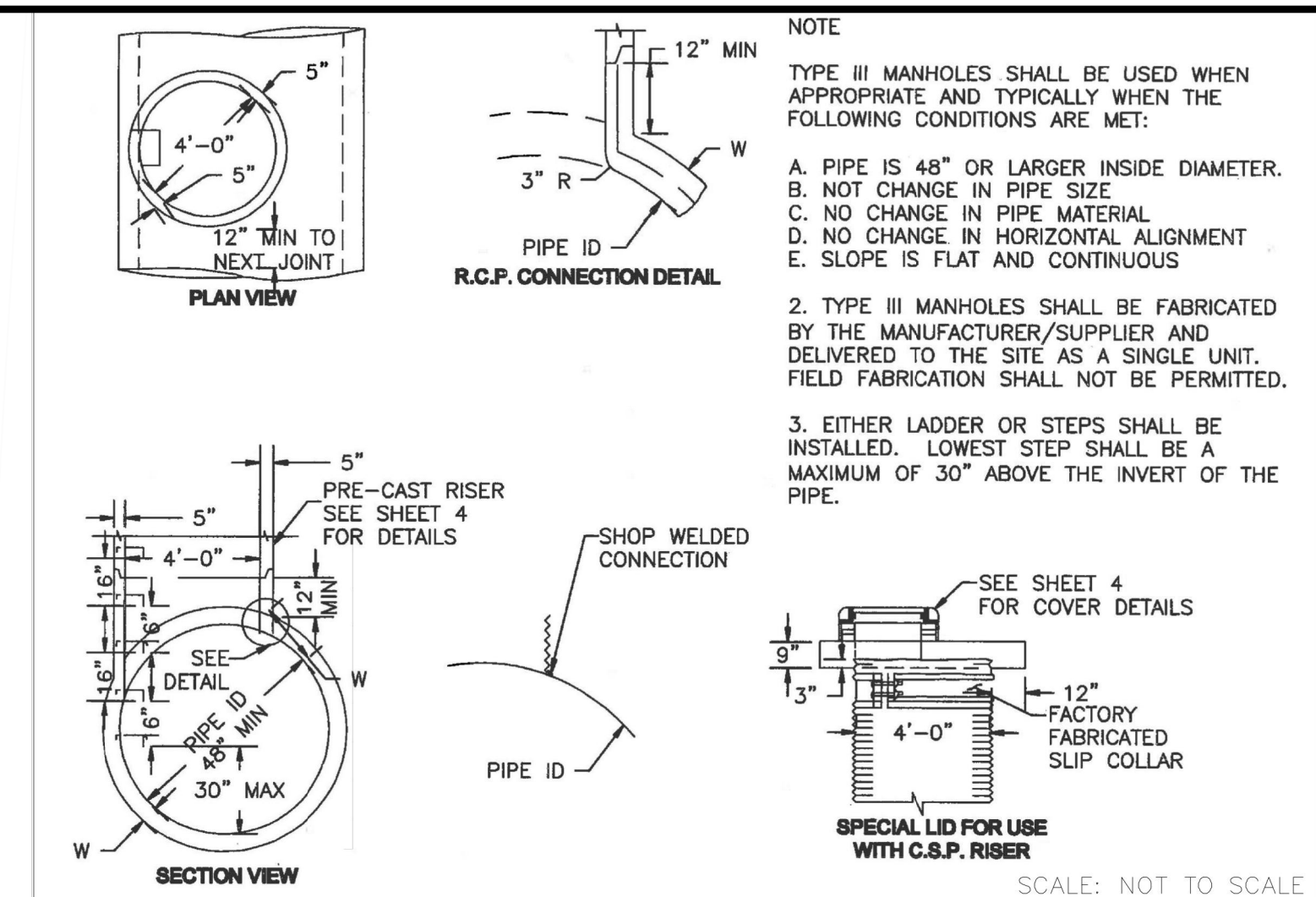
SR LAND, LLC
 20 BOULDER CRESCENT
 SUITE 201
 COLORADO SPRINGS, CO 80903
 JAMES F. MORLEY
 (719) 471-1742

J.R. ENGINEERING
 A Westcon Company
 Centennial 303-740-0888 • Colorado Springs 719-583-2593
 Fort Collins 970-491-9888 • www.jrengineering.com

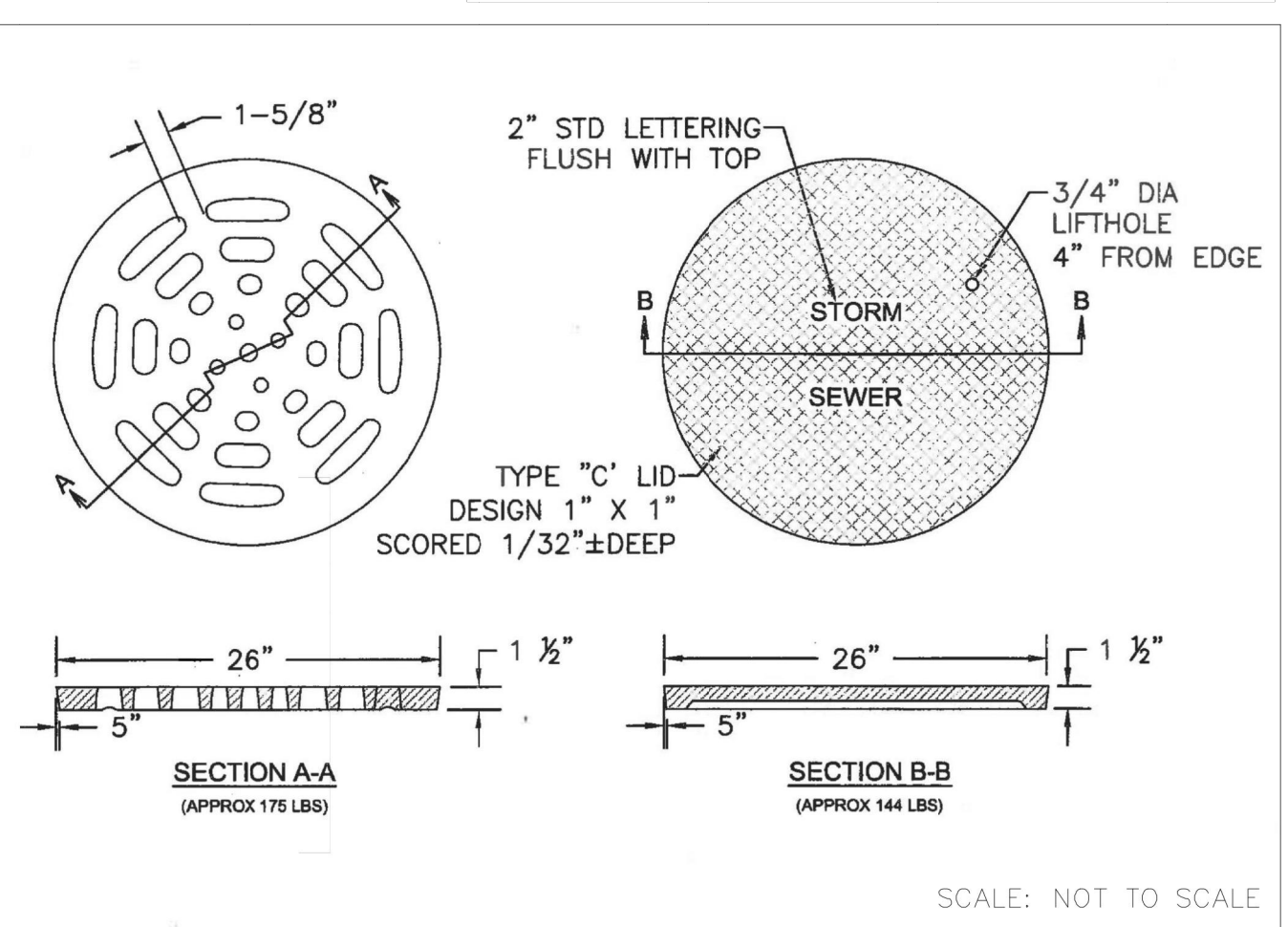
STERLING RANCH FILING NO. 2
 DETAILS

BY DATE
 NO. REVISION
 N/A
 N/A
 04/15/21
 RAB
 KRW
 DESIGNED BY
 DRAWN BY
 CHECKED BY

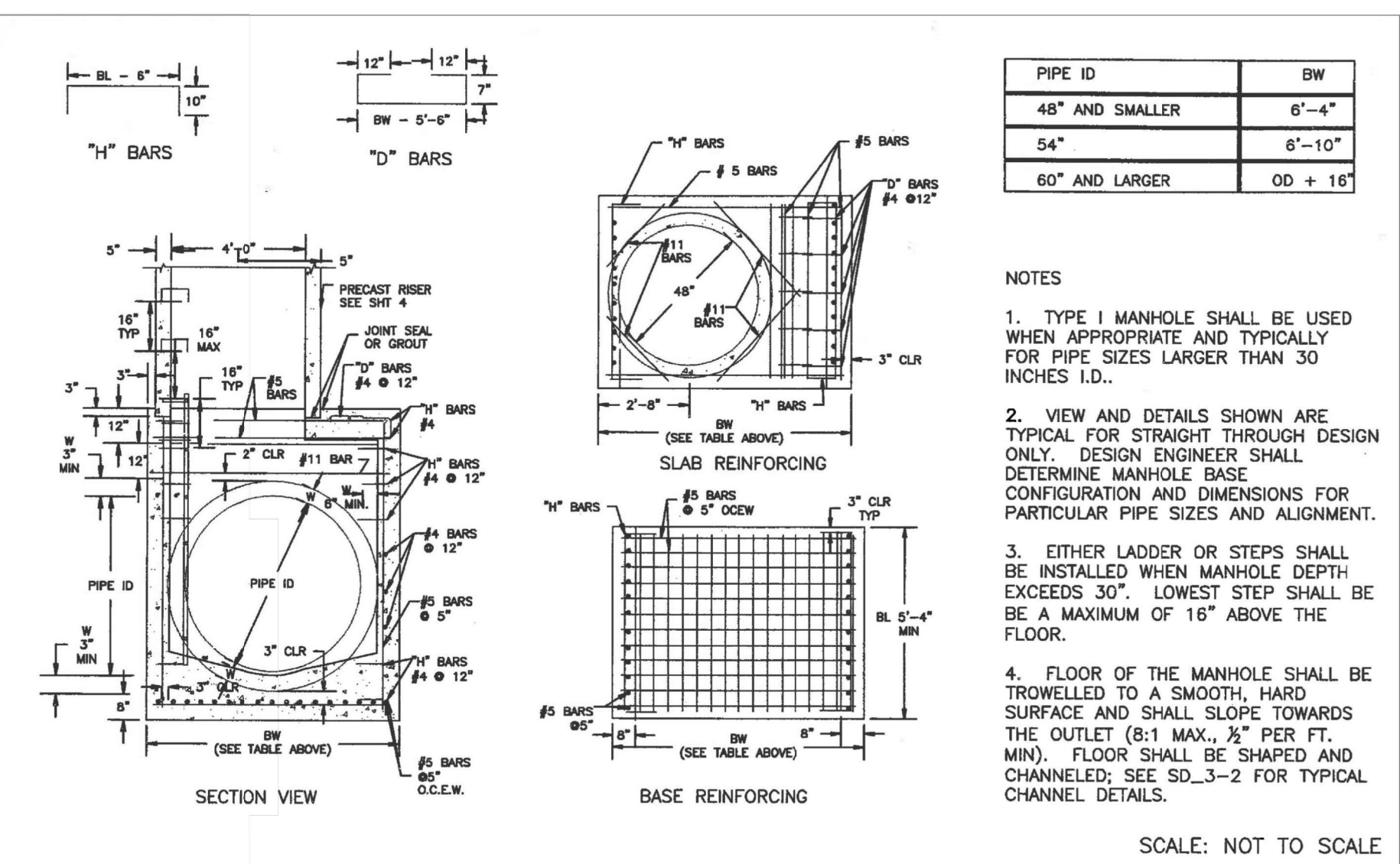
H-SCALE
 V-SCALE
 DATE
 DESIGNED BY
 DRAWN BY
 CHECKED BY



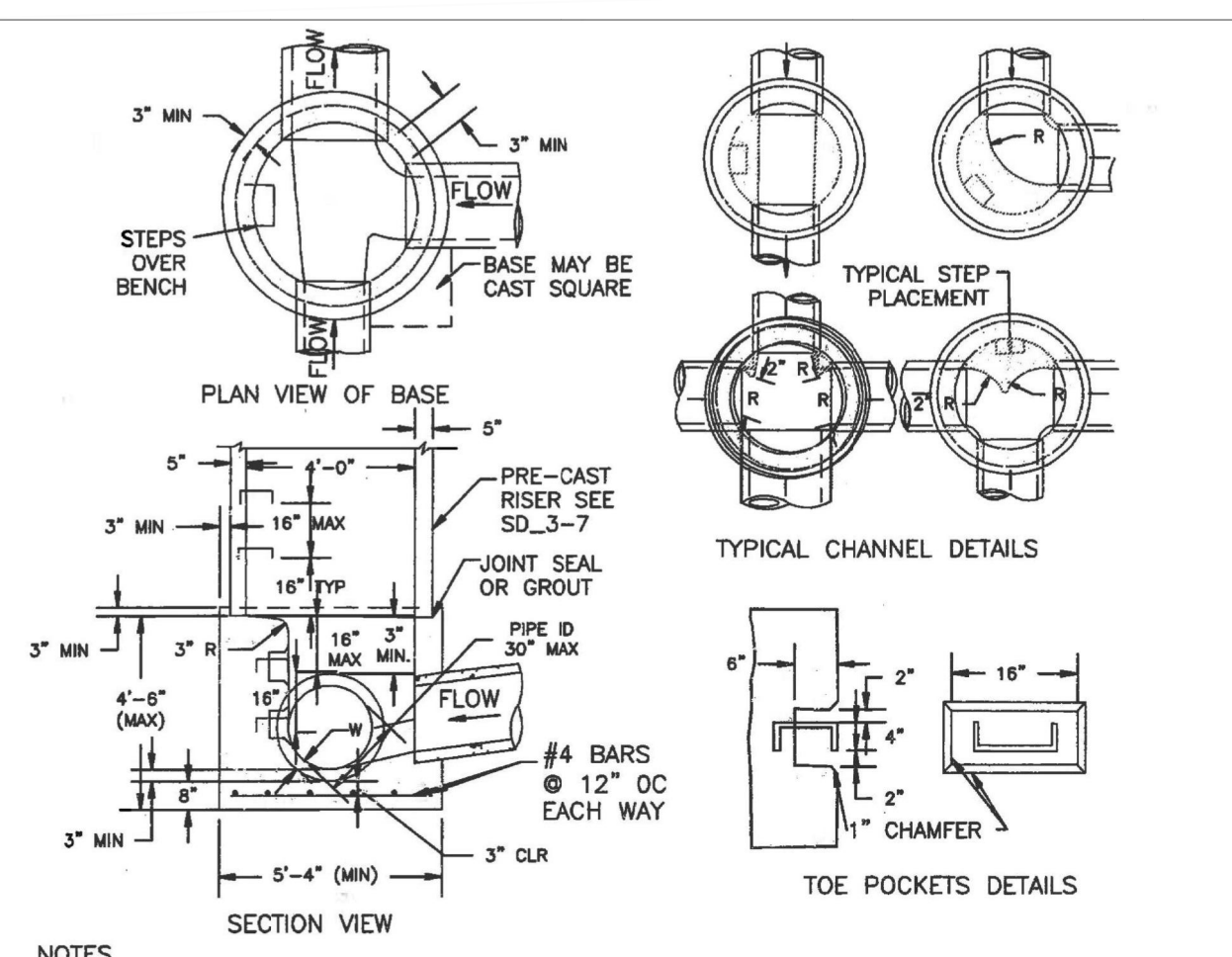
STORM SEWER MANHOLE DETAIL TYPE III SD 3-3



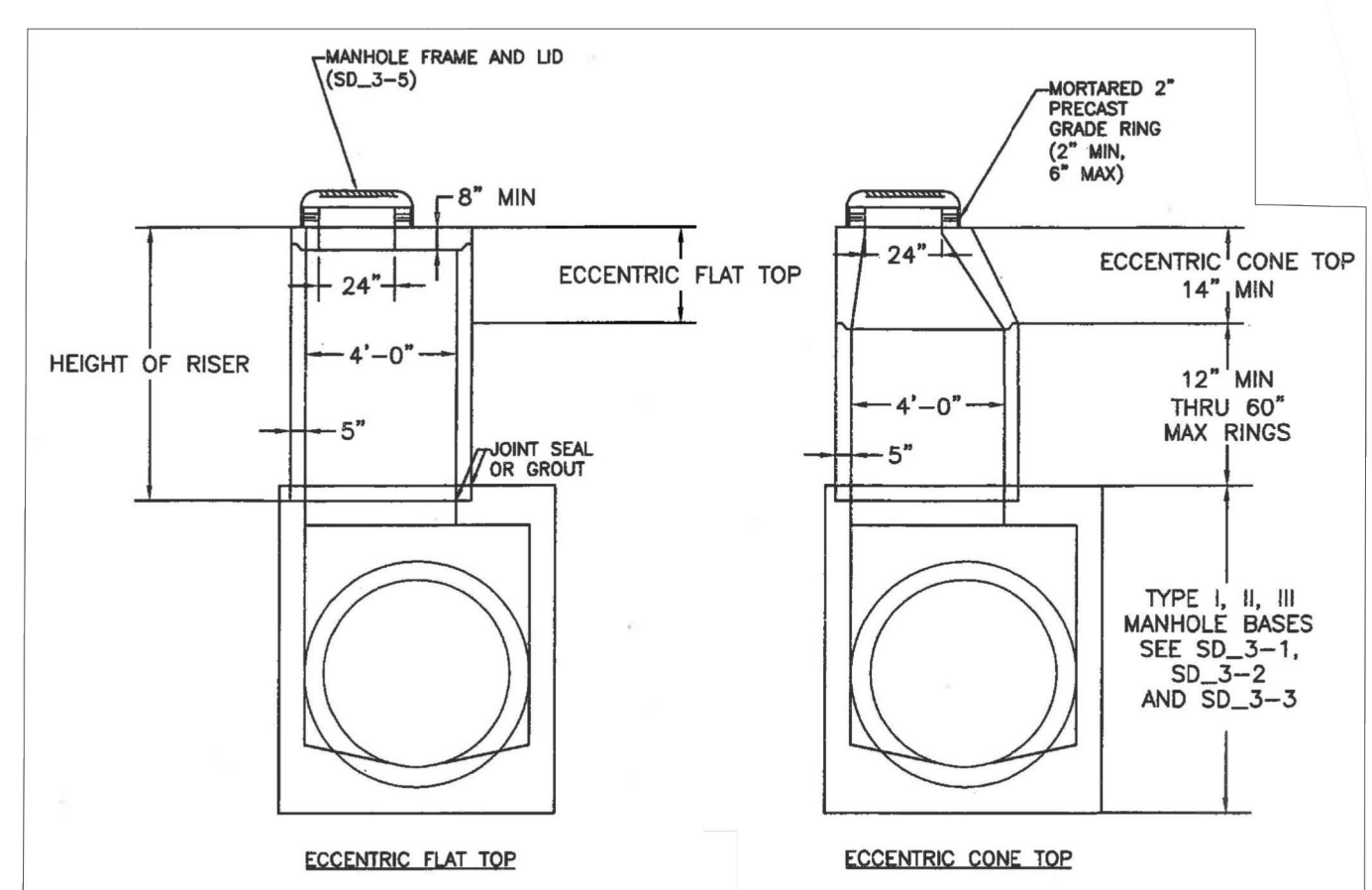
STORM SEWER MANHOLE LID DETAILS SD 3-2



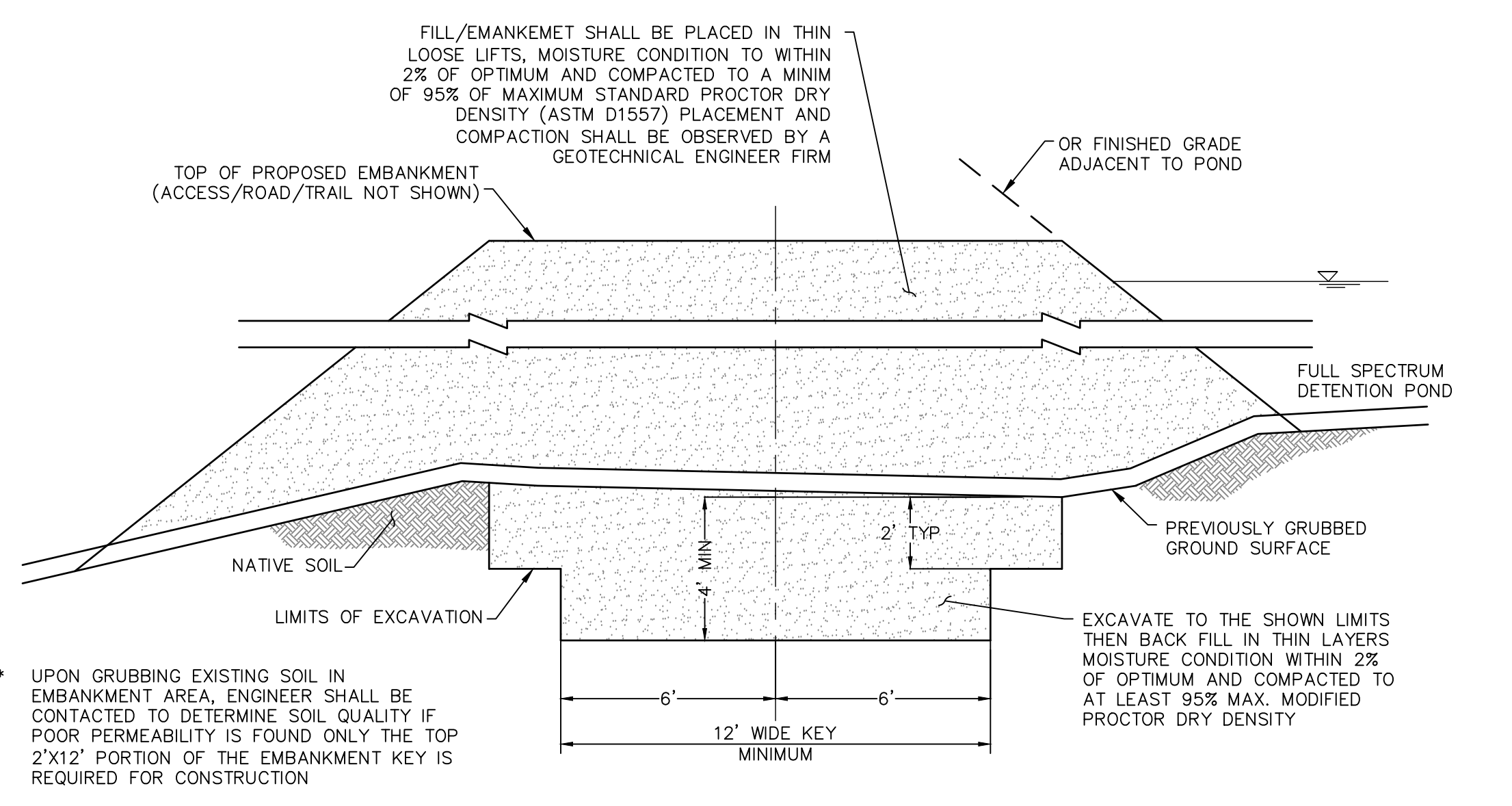
STORM SEWER MANHOLE DETAIL TYPE I SD 3-1



STORM SEWER MANHOLE DETAIL TYPE II SD 3-2



STORM SEWER MANHOLE RISER AND COVER DETAIL TYPE SD 3-7



EMANKMENT DETAIL NOT TO SCALE

UNTIL SUCH TIME AS THESE DRAWINGS ARE APPROVED BY THE APPROPRIATE REVIEWING AGENCIES, OR ENGINEERING APPROVES THEIR USES DESIGNATED BY WRITTEN AUTHORIZATION.

PREPARED FOR
SR LAND, LLC
 20 BOULDER CRESCENT SUITE 201
 COLORADO SPRINGS, CO 80903
 JAMES F. MORLEY
 (719) 471-1742

J.R. ENGINEERING
 A Westman Company
 Centennial 300-740-9888 • Colorado Springs 719-588-2583
 Fort Collins 970-491-9888 • www.jrengineering.com

BY	DATE	NO.	REVISION