

Meggan Herington, AICP, Executive Director
El Paso County Planning & Community Development
O: 719-520-6300
MegganHerington@elpasoco.com
2880 International Circle, Suite 110
Colorado Springs, CO 80910

Board of County Commissioners
Holly Williams, District 1
Carrie Geitner, District 2
Stan VanderWerf, District 3
Longinos Gonzalez, Jr., District 4
Cami Bremer, District 5

SUMMARY MEMORANDUM

TO: El Paso County Board of County Commissioners
FROM: Planning & Community Development
DATE: 7/25/2024
RE: ID242; Overlook at Homestead Metropolitan District

Project Description

A request from PT Overlook, LLC, and Icenogle, Seaver, and Pogue, P.C., for approval of a Colorado Revised Statutes Title 32 Special District Service Plan for Overlook at Homestead Metropolitan District to increase the maximum debt authorization. The 350.8-acre area included within the request is zoned Residential Rural (RR-5) and is located one-half mile north of the intersection of Elbert Road and Sweet Road, and one-half mile south of the intersection of Elbert Road and Hopper Road. There is no opposition to the request.

The Service Plan includes the following: a maximum debt authorization of \$10,000,000.00, a debt service mill levy of 50 mills for residential, an operations and maintenance mill levy of 10 mills, and 5 mills for special purposes for a total maximum combined residential mill levy of 65 mills. The statutory purposes of the district include the provision of the following:

- 1) street improvements, transportation, safety protection;
- 2) design, construction, and maintenance of drainage facilities;
- 3) design, land acquisition, construction, and maintenance of recreation facilities;
- 4) mosquito control;
- 5) design, acquisition, construction, installation, and operation and maintenance of television relay and translation facilities;
- 6) design, construction, and maintenance of water including fire cisterns;
- 7) sanitation systems;
- 8) solid waste disposal;
- 9) security services; and
- 10) covenant enforcement.

Notation

Please see the attached minutes from the Planning Commission hearing held on June 20, 2024. Please see the project manager's staff report for a summary of the Service Plan. The Service Plan does propose a refinancing of debt at ten (10) years to a maximum of a 30-year bond(s) terminus.

Planning Commission Recommendation and Vote

Mr. Byers moved / Mr. Moraes seconded to recommend approval of the Special District Service Plan for the Overlook at Homestead Metropolitan District utilizing the resolution attached to the staff report, with six (6) conditions and one (1) notation, that this item be forwarded to the Board of County Commissioners for their consideration. The motion was **approved (6-0)**. The item was heard as a regular agenda item.

Attachments

1. Planning Commission Minutes from June 20, 2024.
2. Signed Planning Commission Resolution.
3. Planning Commission Staff Report.
4. Draft BoCC Resolution.

Meggan Herington, AICP, Executive Director
El Paso County Planning & Community Development

O: 719-520-6300
MegganHerington@elpasoco.com
2880 International Circle, Suite 110
Colorado Springs, CO 80910

Board of County Commissioners

Holly Williams, District 1
Carrie Geitner, District 2
Stan VanderWerf, District 3
Longinos Gonzalez, Jr., District 4
Cami Bremer, District 5

EL PASO COUNTY PLANNING COMMISSION

MEETING RESULTS (UNOFFICIAL RESULTS)

Planning Commission (PC) Meeting

Thursday, June 20, 2024

El Paso County Planning and Community Development Department

2880 International Circle – Second Floor Hearing Room

Colorado Springs, Colorado

REGULAR HEARING, 9:00 A.M.

PC MEMBERS PRESENT AND VOTING: THOMAS BAILEY, SARAH BRITTAIN JACK, JIM BYERS, BECKY FULLER, JEFFREY MARKEWICH, BRANDY MERRIAM, ERIC MORAES, AND CHRISTOPHER WHITNEY.

PC MEMBERS VIRTUAL AND VOTING: NONE.

PC MEMBERS PRESENT AND NOT VOTING: NONE.

PC MEMBERS ABSENT: JAY CARLSON, TIM TROWBRIDGE, BRYCE SCHUETTELPELZ, AND WAYNE SMITH.

STAFF PRESENT: MEGGAN HERINGTON, JUSTIN KILGORE, KYLIE BAGLEY, ASHLYN MATHY, KARI PARSONS, BRET DILTS, CHARLENE DURHAM, HAO VO, DANIEL TORRES, ED SCHOENHEIT, ELIZABETH NIJKAMP, JOSH PALMER, MIRANDA BENSON, ERIKA KEECH, AND LORI SEAGO.

OTHERS PRESENT AND SPEAKING: RANDY NOVAK, PAULA & JORDAN LYLES, HEATHER RUBENAKER, KATE JOHNSON, MARY ARLINGTON, KATIE HARMS, JODY HEFFNER, GREG MIRANDA, ED KOVITZ, NIKI FIELDS, PAUL OTIS, MONTE GOODRICH, ALEX MARTINEZ, BONNIE KATTAU, BRIAN HADFIELD, TERESA FIELDS, DANIEL SOLIGNY, ANITA SQUIER, WILLIAM MISTRETTA, RENAE HOLLENBECK, KARI MARTINEZ, AND ED HENNING.

1. REPORT ITEMS

The next PC Hearing is Thursday, July 18, 2024, at 9:00 A.M.

2. CALL FOR PUBLIC COMMENT FOR ITEMS NOT ON THE HEARING AGENDA (NONE)

3. CONSENT ITEMS

A. Adoption of Minutes for meeting held June 6, 2024.

PC ACTION: THE MINUTES WERE APPROVED AS PRESENTED BY UNANIMOUS CONSENT (8-0).

****Ms. Fuller and Mr. Whitney were excused from the meeting. Voting members are now: Bailey, Brittain Jack, Byers, Markewich, Merriam, and Moraes (6).**

5C. ID242

PARSONS

**SPECIAL DISTRICT SERVICE PLAN
OVERLOOK AT HOMESTEAD METROPOLITAN DISTRICT**

A request from PT Overlook LLC., and Icenogle, Seaver, and Pogue, P.C., for approval of a Colorado Revised Statutes Title 32 Special District Service Plan for the Overlook at Homestead Metropolitan District. The 350.8-acre area included within the request is zoned RR-5 (Residential Rural) and is located one-half mile north of the intersection of Elbert Road and Sweet Road, and one-half mile south of the intersection of Elbert Road and Hopper Road. The service plan includes the following: a maximum debt authorization of \$10,000,000.00, a debt service mill levy of 50 mills for residential, an operations and maintenance mill levy of 10 mills, and special purpose mill levy of 5 mills for a total maximum combined mill levy of 65 mills. The statutory purposes of the district include the provision of the following:

- 1) street improvements, transportation, safety protection;
- 2) design, construction, and maintenance of drainage facilities;
- 3) design, land acquisition, construction, and maintenance of recreation facilities;
- 4) mosquito control;
- 5) design, acquisition, construction, installation, and operation and maintenance of television relay and translation facilities;
- 6) design, construction, and maintenance of water including fire cisterns;
- 7) sanitation systems;
- 8) solid waste disposal;
- 9) security services; and
- 10) covenant enforcement.

(Parcel Nos. 4100000255, 4100000256, and 4122000005) (Commissioner District No. 2)

STAFF & APPLICANT PRESENTATIONS

Mr. Markewich asked for clarification regarding the increase in the estimated property tax. He asked if that is due to improvements expected to be made on the property.

Ms. Parsons explained that the analysis is based on the actual financial plan which was submitted. That report included a 6% bi-annual increase in assessed value. She deferred to the applicant for additional details.

Mr. Bailey remarked on the benefit to the County that Special Districts provide.

Mr. Markewich asked for confirmation that individual property owners will be responsible for their own well and septic systems as opposed to one communal system.

Ms. Parson confirmed. She explained that the subdivision is rural in nature and that each lot will have a custom home built, have a well drilled, and design a septic system. At the time a water sufficiency finding is made, it is typical for the CAO to apply conditions that well monitoring should occur and be part of covenants. It is also typical that if a Special District is created, the District would absorb that responsibility.

Mr. Markewich asked if that process would take place in the future.

Ms. Parsons explained that that process has already taken place and was approved. A finding of water sufficiency was determined during the Preliminary Plan stage. The requested Special District is merely incorporating that aspect into its Service Plan.

Mr. Markewich then asked a question on Ms. Fuller's behalf. The presentation identified 5 mills as a Special Purpose mill levy. However, it was verbally described as a being for covenant enforcement. He asked if the applicant could use the 5 mills for any other reason besides covenant enforcement.

Ms. Parsons answered that the adopted policies do not allow the 5 mills to be used for any other reasons beside Fire Protection District purposes or covenant enforcement. The staff presentation concluded; the applicant presentation began.

Ms. Jennifer Ivey, with Icenogle, Seaver, and Pogue, P.C., representing the applicant, agreed that the 5 mills are only allowed to be used for the specific reason listed in the proposed Service Plan, which is identified as covenant enforcement. She also confirmed the answer given to Mr. Markewich's previous question regarding the increased tax revenue. She then briefly summarized the Special District's hearing timeline process.

Mr. Markewich asked about open space in the subdivision.

Ms. Parsons answered that the property is straight zoned, which does not include open space requirements. The subject property is rural in nature, however, so there will be open space. The geology and designated no-build space will be a natural flow of open space that the District will maintain.

NO PUBLIC COMMENTS

NO FURTHER DISCUSSION

PC ACTION: BYERS MOVED / MORAES SECONDED TO RECOMMEND APPROVAL OF REGULAR ITEM 5C, FILE NUMBER ID242 FOR A SPECIAL DISTRICT SERVICE PLAN, OVERLOOK AT HOMESTEAD METROPOLITAN DISTRICT, UTILIZING THE RESOLUTION ATTACHED TO THE STAFF REPORT WITH SIX (6) CONDITIONS AND ONE (1) NOTATION, THAT THIS ITEM BE FORWARDED TO THE BOARD OF COUNTY COMMISSIONERS FOR THEIR CONSIDERATION. THE MOTION TO RECOMMEND APPROVAL PASSED (6-0).

IN FAVOR: BAILEY, BRITTAIN JACK, BYERS, MARKEWICH, MERRIAM, AND MORAES.

IN OPPOSITION: NONE.

COMMENTS: NONE.

6. NON-ACTION ITEMS (NONE)

MEETING ADJOURNED at 3:08 P.M.

Minutes Prepared By: Miranda Benson

SPECIAL DISTRICT SERVICE PLAN (Recommend Approval)

Mr. Byers moved that the following Resolution be adopted:

BEFORE THE PLANNING COMMISSION

OF THE COUNTY OF EL PASO

STATE OF COLORADO

RESOLUTION NO. ID242
OVERLOOK AT HOMESTEAD METROPOLITAN DISTRICT

WHEREAS, PT Overlook LLC., and Icenogle Seaver Pogue, P.C., did file an application with the Planning and Community Development Department of El Paso County, pursuant to § 32-1-204 (2), Colorado Revised Statutes (C.R.S.), for the review of a Service Plan for the Overlook at Homestead Metropolitan District for property more particularly described in Exhibit A, which is attached hereto and incorporated by reference; and

WHEREAS, a public hearing was held by this Commission on June 20, 2024; and

WHEREAS, based on the evidence, testimony, exhibits, consideration of the master plan for the unincorporated area of the County, study of the Service Plan for Overlook at Homestead Metropolitan District, presentation and comments of the El Paso County Planning and Community Development Department and other County representatives, comments of public officials and agencies, and comments from all interested persons, and comments by the El Paso County Planning Commission during the hearing, this Commission finds as follows:

1. That the application for the draft Service Plan for the Special District was properly submitted for consideration by the Planning Commission.
2. That proper posting, publication and public notice were provided as required by law for the hearing before the Planning Commission.
3. That the hearing before the Planning Commission was extensive and complete, that all pertinent facts, matters and issues were submitted and that all interested persons were heard at that hearing.
4. That all exhibits were received into evidence.
5. That there is sufficient existing and projected need for organized service in the area to be served by the proposed Special District.
6. That existing service in the area to be served by the proposed Special District is inadequate for present and projected needs.

7. That the proposed Special District is capable of providing economical and sufficient service to the area within its proposed boundaries.
8. That the area to be included in the proposed Special District has, or will have, the financial ability to discharge the proposed indebtedness on a reasonable basis.
9. That adequate service is not, or will not be, available to the area through the County, other existing municipal or quasi-municipal corporations, including existing Special Districts, within a reasonable time and on a comparable basis.
10. That the facility and service standards of the proposed Special District are compatible with the facility and service standards of each County within which the proposed Special District is to be located and each municipality which is an interested party as defined in C.R.S. § 32-1-204 and the El Paso County Land Development Code.
11. That the proposal is in substantial compliance with a Master Plan adopted pursuant to C.R.S. § 30-28-106.
12. That the proposal is in compliance with any duly adopted County, regional or state long-range water quality management plan for the area.
13. That the creation of the proposed Special District will be in the best interests of the area proposed to be served.

NOW, THEREFORE, BE IT RESOLVED that the El Paso County Planning Commission recommends the Service Plan for Overlook at Homestead Metropolitan District be approved for the following, subject to the following:

CONDITIONS OF APPROVAL

1. As stated in the Service Plan, the maximum combined mill levy shall not exceed 65 mills for any property within the Overhead at Homestead Metropolitan District with no more than 50 mills devoted to residential debt service, no more than 10 mills devoted to operations and maintenance, and 5 mills for special purpose all subject to the Assessment Rate Adjustment unless the District receives Board of County Commissioner approval to increase the maximum mill levy.
2. As stated in the attached Service Plan, the maximum authorized debt for the Overlook at Homestead Metropolitan District is limited to \$10,000,000.00 until and unless the District receives Board of County Commissioner approval to increase the maximum authorized debt.
3. Approval of the Service Plan for the Overlook at Homestead Metropolitan District includes the ability of the District to use eminent domain powers for the acquisition of property to be owned, controlled, or maintained by the District or another public

or non-profit entity and is for the material use or benefit of the general public. The District may not use the power of eminent domain without prior approval by the Board of County Commissioners at a publicly noticed hearing after a showing that the use of eminent domain is necessary for the District to continue to provide service(s) within the District's boundaries and that there are no other alternatives that would not result in the need for the use of eminent domain powers.

4. The Overlook at Homestead Metropolitan District shall provide a disclosure form to future purchasers and or lessors of property in a manner consistent with the approved Special District Annual Report form. The developer(s) shall provide written notation on each subsequent Final Plat associated with the development of the annually filed public notice. County staff is authorized to administratively approve updates to the disclosure form to reflect current contact information and calculations.
5. The Overlook at Homestead Metropolitan District is expressly prohibited from creating separate sub-districts except upon prior notice to the Board of County Commissioners, and subject to the Board of County Commissioners' right to declare such creation to be a material modification of the Service Plan, pursuant to C.R.S. § 32-1-1101(1)(f)(I).
6. Approval of this application shall not constitute relinquishment or undermining of the County's authority to require the developer to complete subdivision improvements as required by the Land Development Code and Engineering Criteria Manual and to require subdivision improvement agreements or development agreements and collateral of the developer to guarantee the construction of improvements.

NOTATION

1. Approval of this Service Plan shall in no way be construed to infer a requirement or obligation of the Board of County Commissioners to approve any future land use requests within the boundaries of the District.

AND BE IT FURTHER RESOLVED that this Resolution and Recommendations be forwarded to the Board of County Commissioners of El Paso County for its consideration.

Mr. Moraes seconded the adoption of the foregoing Resolution.

The roll having been called, the vote was as follows:

Thomas Bailey	<u>aye</u> / no / non-voting / recused / absent
Sarah Brittain Jack	<u>aye</u> / no / non-voting / recused / absent
Jim Byers	<u>aye</u> / no / non-voting / recused / absent
Jay Carlson	aye / no / non-voting / recused / <u>absent</u>

Becky Fuller	aye / no / non-voting / recused / <u>absent</u>
Jeffrey Markewich	<u>aye</u> / no / non-voting / recused / absent
Brandy Merriam	<u>aye</u> / no / non-voting / recused / absent
Eric Moraes	<u>aye</u> / no / non-voting / recused / absent
Bryce Schuettepelz	aye / no / non-voting / recused / <u>absent</u>
Wayne Smith	aye / no / non-voting / recused / <u>absent</u>
Tim Trowbridge	aye / no / non-voting / recused / <u>absent</u>
Christopher Whitney	aye / no / non-voting / recused / <u>absent</u>

The Resolution was adopted by a vote of 6 to 0 by the Planning Commission of the County of El Paso, State of Colorado.

DONE THIS 20th day of June 2024 at Colorado Springs, Colorado.

EL PASO COUNTY PLANNING COMMISSION

By:


Thomas Bailey, Chair

EXHIBIT A

LEGAL DESCRIPTION: Overlook at Homestead Metropolitan District

A TRACT OF LAND BEING A PORTION OF THE SOUTHEAST QUARTER OF SECTION 22, AND A PORTION OF THE NORTH HALF OF SECTION 27, TOWNSHIP 11 SOUTH, RANGE 64 WEST OF THE 6TH PRINCIPAL MERIDIAN, CITY OF COLORADO SPRINGS, COUNTY OF EL PASO, STATE OF COLORADO, BEING MORE PARTICULARLY DESCRIBED AS FOLLOWS:

BASIS OF BEARINGS: THE EAST LINE OF THE SOUTHEAST QUARTER OF SECTION 22, TOWNSHIP 11 SOUTH, RANGE 64 WEST OF THE 6TH PRINCIPAL MERIDIAN, CITY OF COLORADO SPRINGS, COUNTY OF EL PASO, STATE OF COLORADO, BEING MONUMENTED ON THE NORTHERLY END BY A 2-1/2" ALUMINUM CAP STAMPED PLS 27605" AT GRADE, AND AT THE SOUTHERLY END BY A 2-1/2" ALUMINUM CAP STAMPED PLS 28658" .3' ABOVE GRADE, BEING ASSUMED TO BEAR S00°19'49"E.

THE NORTHEAST QUARTER OF THE NORTHEAST QUARTER; THE SOUTH HALF OF THE NORTHEAST QUARTER; AND THE SOUTHEAST QUARTER OF THE NORTHWEST QUARTER, ALL IN SECTION 27, TOWNSHIP 11 SOUTH, RANGE 64 WEST OF THE 6TH P.M., COUNTY OF EL PASO, STATE OF COLORADO.

TOGETHER WITH

THE NORTH HALF OF THE SOUTHEAST QUARTER OF SECTION 22 IN TOWNSHIP 11 SOUTH, RANGE 64 WEST OF THE 6TH PRINCIPAL MERIDIAN; EXCEPTING THEREFROM THE PORTION OF LAND CONVEYED IN DEED RECORDED OCTOBER 4, 2005 UNDER RECEPTION NO. 205156836, COUNTY OF EL PASO, STATE OF COLORADO.

TOGETHER WITH

THE SOUTHEAST QUARTER OF THE SOUTHEAST QUARTER OF SECTION 22 IN TOWNSHIP 11 SOUTH, RANGE 64 WEST OF THE 6TH PRINCIPAL MERIDIAN; THE NORTHWEST QUARTER OF THE NORTHEAST QUARTER OF SECTION 27 IN TOWNSHIP 11 SOUTH, RANGE 64 WEST OF THE 6TH PRINCIPAL MERIDIAN; THE NORTHEAST QUARTER OF THE NORTHWEST QUARTER OF SECTION 27 IN TOWNSHIP 11 SOUTH, RANGE 64 WEST OF THE 6TH PRINCIPAL MERIDIAN, EXCEPT THAT PORTION OF SAID QUARTER SECTION LYING NORTHWEST OF THE FORMER RIGHT OF WAY OF THE COLORADO AND SOUTHERN RAILWAY COMPANY, COUNTY OF EL PASO, STATE OF COLORADO AND EXCEPTING ANY PORTION CONVEYED TO THE DEPARTMENT OF HIGHWAYS IN DEED RECORDED MARCH 26, 1959 IN BOOK 1734 AT PAGE 504, BEING MORE PARTICULARLY DESCRIBED AS FOLLOWS:

COMMENCING AT THE NORTHEAST CORNER OF THE SOUTHEAST QUARTER OF SECTION 22, TOWNSHIP 11 SOUTH, RANGE 64 WEST OF THE 6TH PRINCIPAL MERIDIAN, CITY OF COLORADO SPRINGS, COUNTY OF EL PASO, STATE OF COLORADO; THENCE S00°19'49"E ON THE EAST LINE OF SAID SOUTHEAST QUARTER A DISTANCE OF 2,646.38 FEET TO THE SOUTHEAST CORNER OF SAID SOUTHEAST QUARTER; THENCE S00°47'36"E ON THE EAST LINE OF THE NORTHEAST QUARTER OF SECTION 27, A DISTANCE OF 2,646.44 FEET TO SOUTHEAST CORNER OF THE NORTHEAST QUARTER OF SAID SECTION 27, SAID POINT BEING ON THE NORTHERLY BOUNDARY LINE OF REATA FILING NO. 1, AS RECORDED IN PLAT BOOK A-3 AT PAGE 62; THENCE S88°43'40"W ON THE SOUTH LINE OF THE NORTH HALF OF SAID SECTION AND THE NORTHERLY BOUNDARY LINE OF SAID REATA FILING NO. 1, A DISTANCE OF 3,943.48 FEET TO THE SOUTHWEST CORNER

OF THE SOUTHEAST QUARTER OF THE NORTHWEST QUARTER OF SAID SECTION 27; THENCE N00°37'58"W ON THE WEST LINE OF THE SOUTHEAST QUARTER OF THE NORTHWEST QUARTER OF SAID SECTION 27, A DISTANCE OF 1,997.73 FEET TO A POINT ON THE WEST BOUNDARY LINE OF THE FORMER COLORADO AND SOUTHERN RAILWAY, SAID POINT ALSO BEING ON THE BOUNDARY LINE OF APEX RANCH ESTATES AS RECORDED UNDER RECEPTION NUMBER 208712902; THENCE ON THE WEST BOUNDARY OF THE FORMER COLORADO AND SOUTHERN RAILWAY BOUNDARY AND THE BOUNDARY OF SAID APEX RANCH ESTATES THE FOLLOWING TWO (2) COURSES:

1. N35°18'27"E A DISTANCE OF 178.25 FEET TO A POINT OF CURVE;
2. ON THE ARC OF A CURVE TO THE LEFT HAVING A DELTA OF 17°55'17", A RADIUS OF 1,810.08 FEET A DISTANCE OF 566.17 FEET TO A POINT ON CURVE, SAID POINT BEING ON THE SOUTH LINE OF THE SOUTHWEST QUARTER OF SAID SECTION 22, ALSO BEING ON THE SOUTHERLY BOUNDARY LINE OF APEX RANCH ESTATES, RECORDED UNDER RECEPTION NUMBER 208712902;

THENCE N88°37'29"E ON SAID SOUTHERLY LINES A DISTANCE OF 951.90 FEET TO THE SOUTHWEST CORNER OF SAID SOUTHWEST QUARTER, SECTION 22; THENCE N88°38'04"E ON THE SOUTHERLY BOUNDARY LINE OF SAID APEX RANCH ESTATES AND THE SOUTH LINE OF THE SOUTHEAST QUARTER OF SAID SECTION 22, A DISTANCE OF 1,311.89 FEET TO THE SOUTHEAST CORNER OF SAID APEX RANCH ESTATES AND THE SOUTHEAST CORNER OF THE SOUTHWEST QUARTER OF THE SOUTHEAST QUARTER OF SAID SECTION 22; THENCE N00°23'27"W ON THE EAST LINE OF SAID APEX RANCH ESTATES A DISTANCE OF 1,321.92 FEET TO THE NORTHEAST CORNER OF THE SOUTHWEST QUARTER OF THE SOUTHEAST QUARTER OF SAID SECTION 22; THENCE S88°37'41"W ON THE BOUNDARY LINE OF SAID APEX RANCH ESTATES A DISTANCE OF 11.86 FEET TO AN ANGLE POINT ON SAID BOUNDARY LINE SAID POINT ALSO BEING ON THE EASTERLY BOUNDARY LINE OF THE QUIT CLAIM DEED RECORDED UNDER RECEPTION NUMBER 205156836; THENCE ON THE EASTERLY BOUNDARY LINE OF SAID APEX RANCH ESTATES AND SAID QUIT CLAIM DEED THE FOLLOWING FOURTEEN (14) COURSES:

1. N06°42'44"W A DISTANCE OF 161.04 FEET;
2. S88°06'46"W A DISTANCE OF 95.20 FEET;
3. S86°45'34"W A DISTANCE OF 288.72 FEET;
4. S86°37'02"W A DISTANCE OF 397.37 FEET;
5. S86°34'15"W A DISTANCE OF 123.39 FEET;
6. S86°48'59"W A DISTANCE OF 107.19 FEET;
7. S86°35'53"W A DISTANCE OF 172.60 FEET;
8. S86°51'02"W A DISTANCE OF 70.34 FEET;
9. N00°45'36"W A DISTANCE OF 165.40 FEET;
10. N00°12'12"E A DISTANCE OF 141.82 FEET;
11. N00°33'05"W A DISTANCE OF 409.91 FEET;
12. N02°52'37"W A DISTANCE OF 73.32 FEET;
13. N04°36'23"W A DISTANCE OF 374.86 FEET;
14. N00°26'39"W A DISTANCE OF 36.96 FEET TO A THE NORTHWEST CORNER OF THE SOUTHEAST QUARTER OF SAID SECTION 22;

THENCE N88°34'23"E ON THE NORTH LINE OF THE SOUTH HALF OF SECTION 22, A DISTANCE OF 2,629.29 FEET TO THE POINT OF BEGINNING.

CONTAINING A CALCULATED AREA OF 15,281,308 SQUARE FEET OR 350.811 ACRES MORE OR LESS.



COMMISSIONERS:
CAMI BREMER (CHAIR)
CARRIE GEITNER (VICE-CHAIR)

COLORADO

HOLLY WILLIAMS
STAN VANDERWERF
LONGINOS GONZALEZ, JR.

PLANNING & COMMUNITY DEVELOPMENT

TO: El Paso County Planning Commission
Thomas Bailey, Chair

FROM: Kari Parsons, Senior Planner
Meggan Herington, AICP, Executive Director

RE: **Project File #:** ID242
Project Name: Overlook at Homestead Metropolitan District
Service Plan
Parcel Nos.: 4100000244, 4100000256, and 4122000005

APPLICANT:	REPRESENTATIVE:
PT Overlook LLC. 1864 Woodmoor Drive, Suite 100 Monument, Colorado 80132	Icenogle, Seaver, and Pogue, P.C. 4725 South Monaco Street, Suite 360 Denver, Colorado 80237

Commissioner District: 2

Planning Commission Hearing Date:	6/20/2024
Board of County Commissioners Hearing Date:	7/2/2024 and 7/25/2024

EXECUTIVE SUMMARY

A request by the PT Overlook LLC., and Icenogle, Seaver, and Pogue, P.C., for approval of a Colorado Revised Statutes Title 32 Special District Service Plan for Overlook at Homestead Metropolitan District. The 350.8-acre area included within the request is zoned RR-5 (Residential Rural) and is located one-half mile north of the intersection of Elbert Road and Sweet Road, and one-half mile south of the intersection of Elbert Road and Hopper Road. The Service Plan includes:

- a maximum debt authorization of \$10,000,000.00,

2880 INTERNATIONAL CIRCLE
OFFICE: (719) 520 – 6300



COLORADO SPRINGS, CO 80910
PLNWEB@ELPASOCO.COM

WWW.ELPASOCO.COM

- a debt service mill levy of 50 mills for residential,
- an operations and maintenance mill levy of 10 mills, and
- a special purpose mill levy of 5 mills for a total maximum combined mill levy of 65 mills.

The statutory purposes of the District include the provision of the following:

- 1) street improvements, transportation, safety protection;
- 2) design, construction, and maintenance of drainage facilities;
- 3) design, land acquisition, construction, and maintenance of recreation facilities;
- 4) mosquito control;
- 5) design, acquisition, construction, installation, and operation and maintenance of television relay and translation facilities;
- 6) design, construction, and maintenance of water including fire cisterns;
- 7) sanitation systems;
- 8) solid waste disposal;
- 9) security services; and
- 10) covenant enforcement.

Title 32 of the Colorado Revised Statutes grants extensive powers and authorities to Special Districts, such as the power of perpetual existence, the ability to incur debt, charge fees, and adopt ad valorem mill levies. The applicant has decided to expressly limit the District's authorities under State Statute to exercise eminent domain powers, and limitations to carry a concealed handgun by stating the following in the Service Plan:

"The District may exercise the power of eminent domain or dominant eminent domain only as necessary to further the clear public purposes of the District."

"The power of eminent domain and/or dominant eminent domain shall be limited to the acquisition of property that the applicable district intends to own, control, or maintain by the applicable or other governmental entity and is for the material use or benefit of the general public. The term "material use or benefit for the general public" shall not include the acquisition of property for the furtherance of an economic development plan, nor shall it include as a purpose an intent to convey such property or to make such property available to a private entity for economic development purposes. The phrase "furtherance of an economic development plan" does not include condemnation of property to facilitate public infrastructure necessary for project development.



The District shall not adopt or enact an ordinance, resolution, rule, or other regulation that prohibits or restricts an authorized permittee from carrying a concealed handgun in a building or specific area under the direct control or management of the District as provided in C.R.S. § 18-12-214.”

Staff is proposing Condition of Approval Number 3 which requires prior approval by the Board of County Commissioners at an open and public hearing before the District can exercise eminent domain powers.

If determined that the request complies with the El Paso County Land Development Code, the adopted El Paso County Special District Policies, and criteria within Title 32 of the Colorado Revised Statutes for a Special District Service Plan, and if a motion for approval is made, staff recommends including the conditions and notations identified in Section E below.

A. APPLICABLE RESOLUTIONS:

See attached resolution.

B. APPROVAL CRITERIA

1. STATUTORY COMPLIANCE

The following is the staff’s analysis of the compliance of this request with the standards and criteria in Section 32-1-203(1) of the Colorado Revised Statutes.

a. REQUIRED FINDINGS

The following findings are mandatory on the part of the Board of County Commissioners:

- **Sufficient existing and projected need**
- **Existing service is inadequate for present and projected needs**
- **District is capable of providing economical and sufficient service**
- **Financial ability to discharge proposed indebtedness**

The applicant has provided their justification within the letter of intent and Service Plan documents regarding the mandatory findings of the Board of County Commissioners to approve the requested Overlook at Homestead Metropolitan District Service Plan. In summary, the applicant has stated the following in the requested Service Plan:

The applicant has indicated in their letter of intent that it is necessary to incur



debt for the design, construction, and maintenance of the necessary infrastructure to serve the residential development. The applicant is requesting a debt authorization of \$10,000,000.00 with the Service Plan. The current estimated public improvements identified in the requested Service Plan Land Development Exhibit are estimated to be approximately \$7,965,287.00 in year 2024 dollars, of which it is estimated that \$6,194,233.00 are District-eligible public improvement costs. The maximum debt authorization is 22% above the current estimated public improvements identified in the requested Service Plan Land Development Exhibit. The applicant indicated the 22% overage is to account for potential inflation during the construction of the improvements. It should be noted that the District improvements are anticipated to be installed prior to the six (6) year home buildout (2027-2032).

The statutory purposes of the requested amended and restated District include the following provisions:

- 1) street improvements, transportation, safety protection;
- 2) design, construction, and maintenance of drainage facilities;
- 3) design, land acquisition, construction, and maintenance of recreation facilities;
- 4) mosquito control;
- 5) design, acquisition, construction, installation, and operation and maintenance of television relay and translation facilities;
- 6) design, construction, and maintenance of water including fire cisterns;
- 7) sanitation systems;
- 8) solid waste disposal;
- 9) security services; and
- 10) covenant enforcement.

The subject properties are intended to be served by individual water wells and individual on-site wastewater systems. A fire protection cistern is proposed within the multi-purpose tract to be owned and maintained by the District. There are six (6) full spectrum detention ponds and drainage infrastructure improvements anticipated to be designed, constructed, and maintained by the District.

The District anticipates the design and construction of the public roadway improvements on and site to serve the development. Upon final acceptance of the roadways, the County will own and maintain the roadway infrastructure.



No parkland or recreational facilities are proposed to be owned and maintained by the District at this time. There is no preclusion of the District acquiring, designing, constructing, and maintaining facilities in the future. The Preliminary Plan depicts a 25-foot Trail easement to be dedicated to and maintained by El Paso County which provides a trail connection to Homestead Regional Park.

The proposed financial plan indicates that the District would have the ability to discharge the proposed indebtedness over 40 years (assuming refinance of bonds at 10 years) pursuant to the approved Homestead at Overlook Preliminary Plan which is allowed in the adopted Service Plan Model and Policy. The Service Plan relies upon a six (6) year development build-out schedule beginning in 2027 and ending in 2032. The applicant is assuming that the full build-out of 62 residential homes with an estimated value between \$1,000,000.00 to \$2,000,000,000, and a mean value (2024 dollars) of 1,400,000.00 to capitalize on the increased demand for single-family detached home development created by the locally accelerated growth rate in the region.

The applicant's anticipated build-out schedule is consistent with the current market trends in El Paso County. DA Davison projected biennial inflation rate is six (6) percent on residential, of the existing assessed value.

b. Discretionary findings

The following findings are discretionary on the part of the Board of County Commissioners:

I. Adequate service is not or will not be available through other sources

As indicated in the applicant's letter of intent and Service Plan, there are currently no other governmental entities, including the County, located in the immediate vicinity of the Overlook at Homestead Metropolitan District boundary area that considers it desirable, feasible, or practical to undertake the planning, design, acquisition, construction, installation, relocation, redevelopment, and financing of the public improvements needed for the project. There is no public entity that has available debt capacity and can construct the required infrastructure.



The nearest District, Winsome Metropolitan District has provided a letter, stating that it is not desirable, feasible or practical to undertake the provision of services or willing to take on more indebtedness, nor provide services to the subject area.

The developer(s) could construct the necessary infrastructure (roadways, sidewalks, drainage facilities, etc.), if financing is available, and create a homeowner's association that would be responsible, for the ongoing maintenance of the tract, drainage facilities ways, and permanent water quality features (detention ponds). Staff acknowledges, however, that the desire to secure upfront financing to construct the proposed infrastructure and the need to generate ongoing funds to support maintenance efforts are traditional reasons for forming special districts.

II. Facility and service standards compatible

Any public facilities constructed and dedicated to El Paso County will meet the applicable El Paso County standards.

III. Compliance with the Master Plan

A finding of general conformity with the El Paso County Master Plan was made at the time of the approval of the Map Amendment (Rezoning) and the Overlook at Homestead Preliminary Plan. The District is located within the Rural placetype.

The Rural placetype comprises ranchland, farms, and other agricultural uses. The primary land use in this placetype is agriculture however residential uses such as farm homesteads and estate residential are allowed as support uses. Residential lot development within the Rural placetype typically cover 35 acres or more per two units with the minimum lot area consisting of 5-acres per unit. The Rural placetype covers most of the eastern half of the County.

Rural areas typically rely on well and septic and parcels for residential development tend to be substantial in size.

Estate Residential development consisting of one (1) dwelling unit per five (5) acres is a supporting land use in the Rural Placetype. The applicant has also provided analysis in their letter of intent.



A. El Paso County Water Master Plan

A finding of general conformity with the El Paso County Water Master Plan was made at the time of the approval of the Map Amendment (Rezoning) and the Overlook at Homestead Preliminary Plan. The applicant has also provided analysis in their letter of intent. There is not a central water provider, utility, or District near the subject area that is able to provide water service.

A finding of water sufficiency regarding quantity, dependability, and quality was also made with the approval of the Preliminary Plan.

Rural single-family development proposed to be served by individual wells is consistent with the following goals in the Water Master Plan as follows:

Goal 1.1 – Ensure an adequate water supply in terms of quantity, dependability and quality for existing and future development.

Goal 1.2 – Integrate water and land use planning.

2. COMPLIANCE WITH 2022 SPECIAL DISTRICT POLICIES

(The County's Special District Policies were adopted on November 1, 2022. The following is a summary of the analysis of those policies as they apply to this request.)

I. Conformity with Statutory Standards

(See Statutory Compliance discussion above)

II. Conformity with County Master Plan and Policies

(See the Discretionary Findings discussion above and below)

III. Content in Conformance with Statutes

The process followed to this point has been consistent with the requirements of Colorado statutory law.

IV. Application Schedule and Review

The applicant submitted the Service Plan application allowing staff adequate time to review the application.



V. Mill Levy Caps

The Service Plan includes a maximum debt authorization of \$10,000,000.00, a debt service mill levy of 50 mills for residential, an operations and maintenance mill levy of 10 mills, and a special purpose mill levy of 5 mills for a total maximum combined mill levy of 65 mills.

VI. Disclosure, Notice and Annual Reports

The applicant has provided a notice and disclosure form as an exhibit of the proposed Service Plan. Condition Number 4 requires annual reporting and disclosure to future lot owners and lessors.

VII. Non-Proliferation and Need for Districts

Winsome Metropolitan District provided a letter stating the District does not find it desirable or feasible to provide services to the subject area. The applicant has stated in their Overlook at Homestead Metropolitan District Service Plan and letter of intent, that the need for the maximum debt of \$10,000,000 is to accommodate the rising costs associated with the development's infrastructure and to include 22% inflation over the infrastructure capital costs (2024 dollars) of \$6,194,233.00.

VIII. Lands Use Approvals

The Board of County Commissioners (BoCC) approved the Map Amendment (Rezoning) from A-35 (Agricultural) to RR-5 (Residential Rural) on January 11, 2024. The Overlook at Homestead Preliminary Plan which included 62 single-family detached lots, one (1) combined cistern, mail kiosk, and parking tract totaling 0.3-acres, and 21.3-acres of public right-of-way was approved by the Board of County Commissioners on May 9, 2024.

IX. Development and Financial Analysis

A development analysis has been provided, consistent with the adopted Board of County Commissioners policies. A summary of this is included in Section IV of the Service Plan. Please see the discussion of the District's financial plan in the **Required Findings**, section B.1.a, of this report, above as it relates to the assumptions for development.



The El Paso County's Specific Ownership Tax (EPC SOT) collections are projected as the following:

The District would assess a 50-mill debt service levy, a 10-mill operating levy, and a 5-mill special purpose levy on assessed properties in the Districts from 2027-2067. Over the 40 years, assuming the refinancing of bond(s), the effect of collecting property taxes for the District will decrease El Paso County's Specific Ownership Taxes (SOT) by an average of \$8,678.00 each year. In year 1 (2028), EPC SOT collections will be reduced by approximately \$374.00 and incrementally grow to \$14,842.00 at final maturity and the completion of the project in 2067. During the same period, El Paso County's property taxes are expected to grow approximately \$3,928.00 in 2028 to \$156,102.00 in 2067. Over the 40-year course of the project, we estimate total SOT collections will be reduced by \$374,112.00 while property tax collections should increase by \$3,642,810.00.

X. Authorization of Debt and Issuance of Bonds

The maximum indebtedness for the Overlook at Homestead Metropolitan District is proposed to be \$10,000,000.00. The maturity period for any issued debt, not including developer funding agreements, is limited to thirty (30) years without prior approval from the Board of County Commissioners. The District is anticipated to refund or restructure existing debt so long as the period of maturity for the refunding or restructured debt is no greater than 30 years from the date of the issuance thereof. The initial funding is anticipated to occur in 2027, with an estimated interest rate of (5%) five percent. The second (senior) bond issuance is estimated to occur 10 years later in 2037 at an interest rate of four percent (4%) percent.

C. SERVICES

1. WATER and WASTEWATER

Individual wells and on-site septic systems for the 62 rural single-family lots are proposed within the District's boundary area. Approval of the Service Plan would authorize the Overlook at Homestead Metropolitan District to deed the water rights for the individual wells to the perspective lot owners. Well-meter monitoring, accounting, and reporting to the State Ground Water Commission



would also be a function of the District. The District does not intend to join the Pikes Peak Water Authority following formation.

2. TRANSPORTATION

Approval of the Service Plan would authorize the Overlook at Homestead Metropolitan District to finance, design, construct, and maintain street and roadway improvements including, but not limited to, roads, bridges, culverts, storm sewers and drainage facilities, retaining walls and appurtenances, sidewalks, lighting, grading, landscaping, and placement of underground utilities as approved in the Overlook at Homestead Preliminary Plan, and supporting documentation.

The development is located off Elbert Road, a county-maintained paved rural major collector roadway. The subdivision will obtain access via two roadways intersecting Elbert Road. One access is via Apex Ranch Road, an existing paved rural local county roadway. The second access is via a new paved rural local roadway. The future roadway is proposed to be public and will be located over a half mile south of Apex Ranch Road.

The Traffic Impact Study projects the proposed development will generate approximately 650 total vehicle trips on the average weekday. Roadway improvements will consist of new public rural local roads to serve the development, restriping Elbert Road to remove passing zones, shoulder improvements at the proposed intersection of Elbert Road, and the new roadway to be maintained by the County upon preliminary acceptance.

The County Road Impact Fee Program (BoCC Resolution 19-471) applies to this development, and the County Wide Road Impact fee will be collected at the time of issuance of building permit.

3. DRAINAGE

Approval of the Service Plan would authorize the Overlook at Homestead Metropolitan District to finance, design, construct, own, and maintain drainage facilities, including, but not limited to, flood and surface drainage improvements, channels, culverts, dams, retaining walls, access ways, inlets, detention ponds and paving, roadside swales and curb and gutter, flood and surface drainage disposal works and facilities.



The development is located across four different drainage basins: Upper Black Squirrel, La Vega Ranch, East Kiowa Creek, and Bijou Creek drainage basin. These four unstudied basins do not have associated drainage or bridge fees.

Stormwater runoff will be conveyed via roadside ditches, swales, and culverts to six proposed private full-spectrum detention ponds that will mitigate developed runoff and provide the necessary permanent stormwater quality for the development. The Overlook at Homestead Metropolitan District will provide maintenance for the ponds.

4. PARKS AND RECREATION

Approval of the Service Plan would authorize the Homestead Metropolitan District to design, acquire, install, construct, operate, and maintain public park and recreation facilities or programs.

The District shall not have the authority to apply for or utilize any Conservation Trust ("Lottery") funds without the express prior consent of the Board of County Commissioners. The District shall have the authority to apply for and receive any other grant funds, including, but not limited to, Great Outdoors Colorado (GOCO) discretionary grants. Such approval, although required, is not considered to be a material modification that would require the need to revise this Service Plan.

The approved Preliminary Plan does not depict any District designed, constructed, owned, or maintained parks and trails at this time.

5. FIRE PROTECTION

The applicants have provided the following overview of fire protection in the proposed Service Plan:

"The District shall not be authorized to plan for, design, acquire, construct, install, relocate, redevelop, finance, operate, or maintain fire protection facilities or services, except a fire cistern if needed, unless such facilities and services are provided pursuant to an intergovernmental agreement with Peyton Fire Protection District or other applicable service provider. The authority to plan for, design, acquire, construct, install, relocate,



redevelop, or finance a fire cistern if needed and related improvements installed as part of any water system shall not be limited by this provision.”

The development is proposed to be served by individual wells; A cistern is anticipated to be constructed and maintained by the District within the development.

D. SCHOOL DISTRICT IMPACTS OR CONCERNS

Peyton 23 School District was sent a request for comment on the proposed Service Plan and did not have any concerns related to this request.

E. RECOMMENDED CONDITIONS OF APPROVAL AND NOTATION

CONDITIONS OF APPROVAL

1. As stated in the Service Plan, the maximum combined mill levy shall not exceed 65 mills for any property within the Overhead at Homestead Metropolitan District with no more than 50 mills devoted to residential debt service, no more than 10 mills devoted to operations and maintenance, and 5 mills for special purpose all subject to the Assessment Rate Adjustment unless the District receives Board of County Commissioner approval to increase the maximum mill levy.
2. As stated in the attached Service Plan, the maximum authorized debt for the Overlook at Homestead Metropolitan District is limited to \$10,000,000.00 until and unless the District receives Board of County Commissioner approval to increase the maximum authorized debt.
3. Approval of the Service Plan for the Overlook at Homestead Metropolitan District includes the ability of the District to use eminent domain powers for the acquisition of property to be owned, controlled, or maintained by the District or another public or non-profit entity and is for the material use or benefit of the general public. The District may not use the power of eminent domain without prior approval by the Board of County Commissioners at a publicly noticed hearing after showing that the use of eminent domain is necessary for the District to continue to provide service(s) within the District's boundaries and that there are no other alternatives that would not result in the need for the use of eminent domain powers.



4. The Overlook at Homestead Metropolitan District shall provide a disclosure form to future purchasers and or lessors of property in a manner consistent with the approved Special District Annual Report form. The developer(s) shall provide written notation on each subsequent Final Plat associated with the development of the annually filed public notice. County staff is authorized to administratively approve updates to the disclosure form to reflect current contact information and calculations.
5. The Overlook at Homestead Metropolitan District is expressly prohibited from creating separate sub-districts except upon prior notice to the Board of County Commissioners, and subject to the Board of County Commissioners' right to declare such creation to be a material modification of the Service Plan, pursuant to C.R.S. § 32-1-1101(1)(f)(I).
6. Approval of this application shall not constitute relinquishment or undermining of the County's authority to require the developer to complete subdivision improvements as required by the Land Development Code and Engineering Criteria Manual and to require subdivision improvement agreements or development agreements and collateral of the developer to guarantee the construction of improvements.

NOTATION

1. Approval of this Service Plan shall in no way be construed to infer a requirement or obligation of the Board of County Commissioners to approve any future land use requests within the boundaries of the District.

F. PUBLIC COMMENT AND NOTICE

There are no posting or mailing requirements for hearings before the Planning Commission in C.R.S. Title 32 Special District Service Plans. However, Planning and Community Development staff did provide a legal notice in *The Gazette* on June 10, 2024, for the hearings. Additionally, there are notice requirements for hearings before the Board of County Commissioners which are to be completed on July 3, 2024, by the Clerk to the Boards Office. The applicant was required to notify all taxing jurisdictions within three (3) miles of the District's boundaries as required by state statute prior to the Board of County Commissioners hearing.



G. ATTACHMENTS

Vicinity Map

Letter of Intent

Proposed Service Plan and Attachments

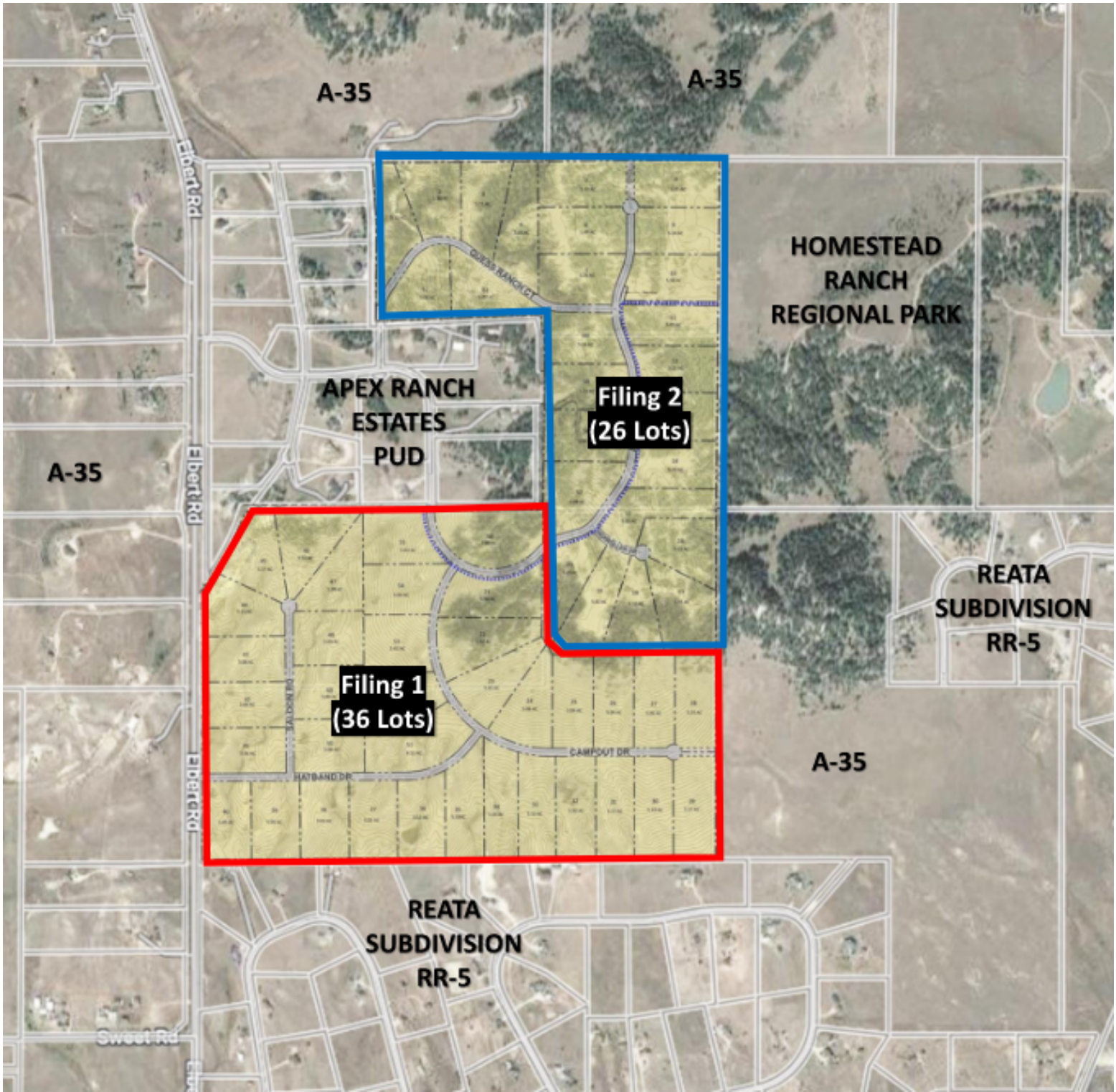
Draft Resolution

2880 INTERNATIONAL CIRCLE
OFFICE: (719) 520 – 6300



COLORADO SPRINGS, CO 80910
PLNWEB@ELPASOCO.COM

WWW.ELPASOCO.COM



OVERLOOK AT HOMESTEAD
VICINITY MAP





ICENOGL SEAVR POGUE

May 14, 2024

VIA ELECTRONIC UPLOAD

El Paso County
Planning and Community Development
2880 International Circle
Colorado Springs, CO 80910

Attn: Kari Parsons

Re: Letter of Intent Concerning Formation of Overlook at Homestead
Metropolitan District

To Whom It May Concern:

On behalf of PT Overlook, LLC (the “Applicant”), we are submitting this letter of intent to form a Title 32 metropolitan district in El Paso County (the “County”) to be known as “Overlook at Homestead Metropolitan District” (the “District”). The Applicant is concurrently seeking approval of a residential subdivision to be known as Overlook at Homestead, situated on property owned by the Applicant located north of Sweet Road and east and contiguous with Elbert Road. The proposed Overlook at Homestead subdivision is expected to contain 62 single family residential units on 5 acre lots, to be constructed within the District’s boundaries consisting of 350.811 acres.

We respectfully request consideration of the Service Plan for the District by the Planning Commission and then the Board of County Commissioners.

A. Purpose of the District

The District will be organized to provide, finance, construct, own, manage, and operate public improvements, infrastructure and services related to the development of the residential subdivision to be known as “Overlook at Homestead”. The District will have the power and authority to provide the public improvements and related operation and maintenance services as such power and authority is described in the Special District Act, and other applicable statutes, common law and the Constitution, including, but not limited to, the following: water, sanitation, storm drainage, street and roadway improvements, transportation improvements, traffic and safety controls, parks and recreation improvements, mosquito control, fire protection for fire cisterns only if needed, television relay and translation facilities, covenant enforcement, security services, and solid waste disposal, subject to the limitations of the District’s Service Plan as described therein.

The overall need for creation of this District is that there are currently no other governmental entities located in the immediate vicinity of the District that consider it desirable, feasible or practical to undertake the planning, design, acquisition, construction installation, relocation, redevelopment, and financing of the public improvements needed for the Overlook at Homestead subdivision. The existing metropolitan districts within the vicinity of the proposed District were formed in connection with specific subdivisions. It would not be in the financial interests of the residents and property owners within these existing metropolitan districts to undertake the funding of the public improvements within the District based on their respective service plan limitations. It could adversely affect the current residents and property owners within those metropolitan districts who do not wish to fund public improvements from which they will not receive any services or benefit.

The proposed District is within the boundaries of the Upper Black Squirrel Creek Ground Water District. However, the Upper Black Squirrel Ground Water District will not be financing or constructing any capital facilities for the Overlook subdivision. The District will utilize onsite wastewater treatment systems (OWTS) for the property. Winsome Metropolitan District Nos. 1 & 4 are not adjacent to the proposed District, but are the closest existing metropolitan districts to the District. However, the Overlook at Homestead project is outside the service area of the Winsome Metropolitan District Nos. 1 & 4 and Winsome Metropolitan District Nos. 1 & 4 are not willing to undertake the public improvements for the Overlook at Homestead subdivision.

Formation of the District is necessary to provide the public improvements required for the Overlook at Homestead subdivision in the most economic manner possible by spreading the costs of the public improvements among those property owners who will benefit from the public improvements being constructed. The public improvements that the District intends to finance and construct within the Overlook subdivision include, but are not limited to, on-site roadway improvements consisting of erosion control, grading, base course, and asphalt paving, safety protection, on-site drainage facilities, landscaping and open space, which is planned to include trailhead parking, mailboxes and kiosk, and a fire cistern. Additional major purposes of the District will include ongoing operation and maintenance of six full spectrum detention/water quality ponds and associated drainage ways, and open space, which is planned to include trailhead parking, mailboxes and kiosk, and a fire water cistern. In addition, since there is no homeowner's association, the District will provide covenant enforcement and design review services.

B. Justification

The Service Plan proposes a Maximum Combined Mill Levy of 65 mills, consisting of a Debt Mill Levy of up to 50 mills, an Operational Mill Levy of up to 10 mills and a Special Purpose Mill Levy of up to 5 mills for the purpose of funding covenant enforcement and/or maintenance of common facilities in lieu of a homeowners' association (all subject

to the Maximum Combined Mill Levy of 65 mills), with a Maximum Debt Authorization of \$10,000,000. This amount is larger than the estimated cost of the Public Improvements (total estimated improvement costs of \$7,965,287 (in 2024 dollars), of which it is estimated that \$6,194,233 (in 2024 dollars) are district eligible) to allow for inflation, contingencies, and unanticipated changes from the date of approval of this Service Plan (e.g., at the estimated time of build out in 2032, assuming an inflation rate of 5%, the District eligible expenses would be \$10,000,000). The Maximum Combined Mill Levy of 65 mills is justified because the District will be performing covenant enforcement and/or maintenance of common facilities in lieu of a homeowners' association. The District will generate most of the tax revenue through the imposition of the foregoing mill levies sufficient to pay the costs of the public improvements and create several benefits for the residents of the Overlook subdivision and the County. In general, those benefits are: (a) administration of the design, acquisition, installation, construction, financing, operations, and/or maintenance of public improvements, and delivery of those public improvements in a timely manner; (b) maintenance of a reasonable tax burden on all residents of the District through proper management of the financing and operation of public improvements; and (c) assurance that public improvements required by the County are designed, acquired, installed, constructed, financed, operated, and/or maintained in a timely and cost effective manner by which to protect residents, bondholders, and the County from the risk of development. In addition to the on-site roadway improvements, traffic control and safety protection facilities, and on-site drainage improvements, the District will provide fire protection facilities consisting of a fire cistern, and park and recreation improvements consisting of landscaping and open space, which is planned to include an entrance sign, an onsite trail, trailhead parking and access, mailboxes and kiosk. The District will also perform covenant enforcement and design review and/or maintenance of common facilities since there is no homeowners association.

C. Justification for District Formation in conjunction with Land Use Approval Process

The Applicant wishes to seek approval of the formation of the District contemporaneously with the County's consideration of the underlying land use applications. The property comprising the District is currently zoned RR-5. On January 11, 2024, the Board of County Commissioners approved a rezone from A-35: Agricultural (35 acres) to RR-5: Residential (5 acres) (Resolution No. 24-30). An application for the Overlook at Homestead Preliminary Plan (SP238) to include 62 single-family residential lots on the site was submitted in 2023. The Final Plat and associated construction plans will be submitted to the County in 2024.

The Applicant is requesting that the County consider the District's formation in conjunction with the land approval process so that following the organizational election which will be held on November 5, 2024, the District can then move forward with public financing

Alicia J. Corley | acorley@isp-law.com | Direct 303.867.3007

to fund the public improvements that will be constructed in accordance with the approved development plan.

D. Development and Financial Plans

The property comprising the District is owned by the Applicant, PT Overlook, LLC, and is currently undeveloped. The Service Plan contains an estimate of the total infrastructure capital costs in the amount of \$7,965,287 (in 2024 dollars), of which it is estimated that \$6,194,233 (in 2024 dollars) are district-eligible public improvement costs. This cost estimate was prepared by representatives of the Applicant and reviewed by civil engineers. The financing model attached to the Service Plan is an example of the manner in which the District may finance those public improvements, which anticipates an initial Debt issuance with a period of maturity that does not exceed thirty (30) years, and a refunding after the initial Debt issuance with a period of maturity for the refunded Debt that does not exceed thirty (30) years. It is anticipated that the provision of public facilities and services by the District will be primarily financed by the issuance of bonds, secured by the District's *ad valorem* taxing authority. This model demonstrates that the District is capable of providing sufficient and economic service within the Overlook at Homestead subdivision, and that the District has or will have the financial ability to discharge the District's debt on a reasonable basis. Prior to the issuance of any debt, costs for public improvements, organizational costs and funding for operations and maintenance may be paid by the Applicant and subsequently reimbursed to the Applicant by the District. It is anticipated that in the formative years the District will have shortfalls in funding its capital costs and monthly operations and maintenance expenses. The Applicant may fund these obligations for the District to promote the development subject to the Applicant being repaid from future District revenues. The amount of debt issued by the District to finance the public improvements will be in accordance with the limitations of the approved Service Plan.

The District intends to fund and/or construct the Public Improvements consisting of on-site roadway improvements, traffic control and safety protection facilities, on-site drainage improvements, fire protection facilities, and park and recreation improvements consisting of landscaping and open space, which is planned to include an entrance sign, an onsite trail, trailhead parking and access, mailboxes and kiosk, and the fire cistern. The District will also perform covenant enforcement and design review and/or maintenance of common facilities since there is no homeowners association.

E. Compliance with County Master Plan

The land use proposed for the property within the District is in general conformance with the policies of the Your EPC Master Plan. Specifically, the Overlook at Homestead subdivision proposed for the property within the District is denoted as a Rural place type in the Your EPC Master Plan. This place type consists of Farm/Homestead Residential,

Alicia J. Corley | acorley@isp-law.com | Direct 303.867.3007

Parks/Open Space and Agriculture. The proposed 5-acre lots align with the Supporting Use of Estate Residential (Minimum 1-unit/5-acres) of the Your EPC Master Plan. The development within the District will provide further contiguity in the County's land use by connecting two currently separated Large-Lot Residential developments – one to the west (Apex Ranch) and one to the south (Reata Subdivision). The Rural place type in this part of the County continues to transition towards large-lot residential around the Peyton Rural Center and this development would progress that trend.

In the Areas of Change chapter of the County Master Plan, the Overlook at Homestead property is identified as a “Minimal Change: Undeveloped Area”. The County Master Plan states that Minimal Change: Undeveloped Areas will experience some development of select underutilized or vacant sites adjacent to other built out sites but will be limited in scale so as not to alter the essential character. The proposed 5-acre lot development within the District would maintain the large lot size currently present to the south and would transition the Apex Ranch PUD to the north and west, which is higher density and includes lots smaller than 5-acres. A good portion of the lots within the District will exist on top of the rocky outcropping on the east portion of the site and would do little to change the sites' character outside of the homes' footprint and internal roadways.

The proposed District and underlying Overlook at Homestead subdivision meets Core Principle 1, Land Use and Development, seeking to “Manage growth to ensure a variety of compatible land uses that preserve all character areas of the county,” and Goal 1.1 seeking to “Ensure compatibility with established character and infrastructure capacity.” The proposed 5-acre lots within the District will continue the rural density approved with the adjacent subdivisions in the County and will provide a transition from the PUD (Apex Ranch, with a gross density of 1 D.U. per 4.946 acres) to the existing RR-5 residences south of the District. The traffic study submitted in connection with the Overlook at Homestead Preliminary Plan indicates that the development within the District can be accommodated with minimal impact to traffic operations for the existing and surrounding roadway system.

The proposed District and Overlook at Homestead subdivision within the District is also consistent with Core Principle 4, Transportation & Mobility, seeking to “Connect all areas of the County with a safe and efficient multimodal transportation system”, as well as Goals 4.1 and 4.2 which respectively seek to, “Establish a transportation network that connects all areas to one another, emphasizing east-west routes, reducing traffic congestion, promoting safe and efficient travel” and, “Promote walkability and bikability where multimodal transportation systems are feasible.” The proposed trail easement within the District's boundaries would accomplish these goals by connecting more homes to an east-west trail that directly links with a nearby regional open space. When built, the trail moving through the proposed District and Apex Ranch would be only two parcels away from connecting to the EPC Woodlake Trailhead.

Water Master Plan

This project straddles the 4a and 4c regions of the EPC Water Master Plan. The District property is not within any of the growth areas identified for Regions 4a and 4c. The homes proposed at Overlook at Homestead within the District will be served by individual domestic wells that pull from the Dawson Aquifer and will rely on existing water rights. This provides the proposed subdivision within the District with a sufficient and reliable water source to meet the County's 300-year supply requirement. With much of the vegetation and grade on the site to remain largely undisturbed, the Dawson Aquifer should continue to receive infiltration across the site at similar to historic levels.

2040 Major Transportation Corridor Plan (MTCP)

The 2040 MTCP identifies Elbert Road, which runs along the western side of the District boundary as a Minor Arterial. A future extension of Hodgen Road, which currently dead ends into Eastonville Road, is shown to continue to Elbert Road on the 2040 Improvements Map. This portion of Hodgen Road is identified as a collector. The 2060 Preservation Map identifies the need to preserve additional right of-way along Elbert Road to accommodate future road improvements. These requirements of the MTCP are taken into account in the proposed underlying development of the property.

El Paso County Parks Master Plan

The County's Parks Master Plan identifies a future primary regional trail connection through the center of the Overlook at Homestead property to connect the surrounding area with the Homestead Ranch Park to the east. It is anticipated that the County will construct a regional trail connection within the boundaries of the proposed District. In order to blend with the Regional Open Space to the east (Homestead Ranch Park), the proposed development would have a trail easement spanning from east to west and connecting with similar tracts existing in the Apex Ranch development. This trail accommodation aligns with the Trails Master Plan put forth by the County. Homestead Ranch Park is currently only accessible from the east via Golihar Road. This trail connection would not only improve overall access to the park, but when combined with other future trails it would provide residents with a safer and quicker route to the nearby town of Peyton. Conversely, the addition of this public trail also provides neighboring residents with exposure to the views and natural features present on the Overlook at Homestead property.

F. Service Plan Conformity

The Service Plan for the proposed District is in conformance with the statutory requirements for a service plan, as well as the County's Special District Policies. The Service Plan further contains evidence of each of the following necessary for the Board of County Commissioners to approve the Service Plan pursuant to Colorado law and the County's Land Development Code:

1. There is sufficient existing and projected need for organized service in the area to be serviced by the proposed District.

The demand for housing in the area is high, and the District will provide for the construction of those public improvements needed to sufficiently serve the future residents of the Overlook subdivision, which include, but are not limited to, street improvements, traffic control and safety protection, drainage facilities, fire protection facilities, and park and recreation facilities. Specifically, the anticipated public improvements consist of drainage channels, detention/water quality ponds, streets and associated drainage, and open space, which is planned to include such improvements as an entrance monument, an onsite trail, trailhead parking and access, landscaping, and a fire water cistern. The District will also provide for ongoing operations and maintenance of the six detention/water quality ponds and associated minor drainage ways within the subdivision.

2. The existing service in the area to be served by the proposed District is inadequate for present and projected needs.

There are currently no other governmental or special district entities located in the vicinity that consider it desirable, feasible or practical to undertake the planning, design, acquisition, construction, and financing of the public improvements needed for the Overlook subdivision. The proposed District will provide funding for the provision of the required public improvements, as well as a funding mechanism for the perpetual maintenance needs. The District will perform continues operation and maintenance of the six (6) full spectrum detention/water quality ponds and associated natural drainage ways (to convey stormwater from roadways to ponds). The District will also be responsible for maintenance of the open space, which is planned to include an entrance monument, an onsite trail, trailhead parking and access, mailboxes and kiosk, landscaping and fire water cistern. In addition, since there is no homeowner's association, the District will provide covenant enforcement and design review services.

3. The proposed District is capable of providing economical and sufficient service to the Project.

The District will provide those public improvements and services necessary for the Overlook subdivision. The District can finance these improvements and services through an ad valorem tax on the property within the District, which reduces the end home price for potential buyers. The District's proposed mill levy is in line with comparable districts in the general area. The Financial Plan attached to the Service Plan for the proposed District anticipates an initial Debt issuance, with a period of maturity of not more than thirty (30) years, and then a subsequent refunding or restructuring of the initial Debt issuance, with a period of maturity for the refunding or restructured Debt no greater than thirty (30) years from the date of the issuance of the refunded or restricted Debt. The District will ensure that public improvements are constructed in a reasonable and timely manner, and as mentioned above, the District will further provide adequate and perpetual maintenance of the six detention/water quality ponds and associated drainage ways within the subdivision, as well as covenant enforcement.

4. The area to be included in the proposed District does have, and will have, the financial ability to discharge the proposed indebtedness on a reasonable basis.

The Financial Plan attached to the Service Plan demonstrates that the District has the financial ability to discharge the debt that the District intends to incur to finance the public improvements on a reasonable basis. Based upon the development assumptions provided by the Applicant and the financial assumptions contained in the projected Financial Plan for the proposed District, the projected revenue is sufficient to retire all anticipated debt within the restrictions set forth in the District's Service Plan, including but not limited to the maximum debt mill levies and maximum maturity period. The Applicant anticipated that the Final Plat and Construction Documents will be approved in 2024. Lot sales in the Overlook at Homestead subdivision are expected to commence once the roads have graded and base course installed, which is anticipated to occur in mid-2025. The Applicant anticipates home construction to be completed between 2027 and 2032.

5. Adequate service is not, and will not be, available to the area through the County or other existing municipal or quasi-municipal corporations, including existing special districts, within a reasonable time and on a comparable basis.

There are no existing governmental entities or special districts located in the vicinity of the District who are willing or capable of providing the necessary public improvements and services that the District will provide in a reasonable time and on a comparable basis. There are no immediately adjacent metropolitan districts to the proposed District. The only existing metropolitan districts within a three-mile radius of the proposed District, the Winsome Metropolitan District Nos. 1 & 4, do not consider it desirable,

feasible or practical to undertake the provision of facilities and services to the property within the proposed District. The District can facilitate this development that may otherwise not be possible.

6. The facility and service standards of the proposed District are compatible with the facility and service standards of the County.

The public improvements will be designed and constructed in accordance with the applicable county standards, as well as the standards of the governmental entity to which such public improvements will be dedicated (including, with respect to storm sewer and drainage facilities, the applicable npdes standards). The proposed District plans to finance and/or construct 14,230 linear feet of public roadways for the Project. It is anticipated that most of the foregoing street improvements, except underground utilities and private driveways serving individual lots or parcels, will be dedicated to the County upon completion and, following acceptance by the County, the County will own, operate, and maintain such street improvements. The six (6) detention/water quality ponds and associated drainage ways will not be dedicated to the county for operations and maintenance; the district will operate and maintain these drainage facilities. The Developer will provide a twenty-five (25') easement for a future eight foot (8') regional trail. If the County does not move forward with the regional trail immediately, the District will finance and/or construct a smaller gravel trail in the interim, as well as a section of onsite trail for the benefit of District residents.

7. The proposal is in substantial compliance with the County master plan.

The proposed District will consist of residential development and is contiguous to existing residential subdivisions. This is consistent with the County master plan which encourages infill development that complements and transitions to existing uses. El Paso County School District 43 ("District 43") has not made any specific request with relation to this development. District 43 will receive Impact Fees paid at the time of subdivision and will also collect a mill levy of 24.419 mills from property owners within the District to fund any capacity issues.

8. The creation of the proposed District is in the best interests of the area proposed to be served.

The District will provide the needed infrastructure to develop the property consistent with the option to finance those improvements through the issuance of bonds secured by the District's *ad valorem* taxing authority, without placing an undue burden on the existing infrastructure of the County or other special districts. The District would ensure there is an orderly and planned development of the proposed public improvements.

Major Service Plan Points

Alicia J. Corley | acorley@isp-law.com | Direct 303.867.3007

- Approximately 350.830 acres of property within the boundaries of the District
- Anticipated development of 62 single family residential units.
- Completion of an estimated \$7,965,287 (in 2024 dollars) of public improvements, of which it is estimated that \$6,194,233 (in 2024 dollars) are district-eligible public improvement costs, including on-site roadway improvements, safety protection, on-site drainage facilities, and park and recreation facilities.
- Requested debt authorization of \$10,000,000 to allow for inflation, contingencies, and unanticipated changes from the date of approval of the District's Service Plan.
- 30-year maximum period of maturity for issuance of any Debt (except for Developer Funding Agreements)
- Maximum Combined Mill Levy of 65 mills, consisting of a Debt Mill Levy of up to 50 mills, an Operational Mill Levy of up to 10 mills and a Special Purpose Mill Levy of up to 5 mills (all subject to the Maximum Combined Mill Levy of 65 mills)
- Public Improvements to be constructed to County and other applicable standards and specifications
- An Annual Report and Disclosure Form will be submitted to the County regarding the District's activities, and filed with the Division of Local Government and the State Auditor
- District will perform covenant enforcement and design review and/or maintenance of common facilities in the absence of a Homeowners Association.

G. Conclusion


The organization of the Overlook at Homestead Metropolitan District is in the best interests of the future residents of the area proposed to be served by the District. The District will ensure that construction of the public improvements occurs in a timely manner

Alicia J. Corley | *acorley@isp-law.com* | *Direct 303.867.3007*

El Paso County Planning and Community Development Department
May 14, 2024
Page 11 of 11

and in accordance with applicable standards. The District will further generate the tax revenue sufficient to pay for the costs of those public improvements, services and ongoing maintenance.

Sincerely,

ICENOGL SEAVER POGUE
A Professional Corporation

Alicia J. Corley

Enclosures
cc: Andrew Biggs
Joe DesJardin

OVERLOOK AT HOMESTEAD METROPOLITAN DISTRICT

EL PASO COUNTY, COLORADO

MAY 14, 2024

SERVICE PLAN
FOR
OVERLOOK AT HOMESTEAD
METROPOLITAN DISTRICT

Prepared by:

ICENOGLE SEAVER POGUE, P.C.
4725 South Monaco Street, Suite 360
Denver, Colorado 80237
Telephone: (303) 292-9100
Email: jivey@isp-law.com

MAY 14, 2024

Applicant(s)
PT Overlook LLC
1864 WOODMOOR DR, STE 100,
MONUMENT, COLORADO 80132

Currently anticipated proposed directors:

Jerry Biggs
Andrew Biggs
Tamrin Apaydin
Joseph DesJardin
Charlie Williams

Consultants

Financial Advisor

D.A. Davidson & Co.
1600 Broadway, Suite 1100
Denver, Colorado 80202

District Counsel

Icenogle Seaver Pogue, P.C.
4725 S. Monaco Street, Suite 360
Denver, Colorado 80237

Planner

N.E.S. Inc.
619 North Cascade Ave., Suite 200
Colorado Springs, Colorado 80903

Engineer

Kimley Horn
2 North Nevada Avenue, 9th Floor
Colorado Springs, CO 80903

TABLE OF CONTENTS

I.	EXECUTIVE SUMMARY	1
II.	DEFINITIONS	3
III.	INTRODUCTION.....	5
A.	Overall Purpose and Intent.....	5
B.	Need for the District.....	6
C.	County Objectives in Forming the District	6
D.	Specific Purposes - Facilities and Services.....	7
1.	Water	7
2.	Sanitation	7
3.	Street Improvements, Transportation and Safety Protection	8
4.	Drainage	8
5.	Parks and Recreation.....	9
6.	Mosquito Control	9
7.	Fire Protection.....	9
8.	Television Relay and Translation	9
9.	Covenant Enforcement and Design Review	9
10.	Security Services.....	10
11.	Solid Waste Disposal	10
E.	Other Powers.....	10
1.	Amendments-Material Modification	10
2.	Authority to Modify Implementation of Financing Plan and Public Infrastructure	10
F.	Other Statutory Powers	10
G.	Eminent Domain	10
H.	Intergovernmental Agreements (IGAs)	11
I.	Description of Proposed Boundaries and Service Area	11
1.	Initial District Boundaries	11
2.	Additional Inclusion Areas	11
3.	Extraterritorial Service Areas	11
4.	Analysis of Alternatives.....	11
5.	Material Modifications/Service Plan Amendment.....	12
IV.	DEVELOPMENT ANALYSIS	13
A.	Existing Developed Conditions	13
B.	Total Development at Project Buildout	13
C.	Development Phasing and Absorption.....	13
D.	Status of Underlying Land Use Approvals	14
V.	INFRASTRUCTURE SUMMARY	143
VI.	FINANCIAL PLAN SUMMARY	14
A.	Financial Plan Assumptions and Debt Capacity Model	14

B.	Maximum Authorized Debt	15
C.	Maximum Mill Levies	15
1.	Maximum Debt Service Mill Levy	15
2.	Maximum Operational Mill Levy	15
3.	Maximum Special Purpose Mill Levy Cap.....	15
4.	Maximum Combined Mill Levy	15
D.	Maximum Maturity Period for Debt	15
E.	Developer Funding Agreements	16
F.	Privately Placed Debt Limitation.....	16
G.	Revenue Obligations	16
VII.	OVERLAPPING TAXING ENTITIES, NEIGHBORING JURISDICTIONS	17
A.	Overlapping Taxing Entities	17
B.	Neighboring Jurisdictions	17
VIII.	DISSOLUTION.....	18
A.	Dissolution	18
B.	Administrative Dissolution	18
IX.	COMPLIANCE.....	18
X.	MISCELLANEOUS	18
A.	Special District Act	19
B.	Disclosure to Prospective Purchasers	19
C.	Local Improvements	19
D.	Service Plan Not a Contract.....	19
E.	Land Use and Development Approvals	19
XI.	CONCLUSION	19

EXHIBITS

- A. Maps and Legal Descriptions
 - 1. Vicinity Map
 - 2. Initially Included Property Map & Legal Description(s) of Initially Included Property
 - 3. Proposed Infrastructure Maps - Detention, roadways, and open space, parks and recreation
 - 4. 3 mile radius map
- B. Development Summary
- C. Infrastructure Capital Costs
- D. Financial Plan Summary
- E. Annual Report and Disclosure Form

I. EXECUTIVE SUMMARY

The following is a summary of general information regarding the proposed District provided for the convenience of the reviewers of this Service Plan. Please note that the following information is subject in all respects to the more complete descriptions contained elsewhere in this Service Plan.

Proposed District:	Overlook at Homestead Metropolitan District (the “District”)
Property Owner(s):	PT Overlook LLC
Developer(s):	PT Overlook LLC
Description of Development:	The site consists of 350.811 acres (Parcel Nos. 41000 00 255, 41000 00 256, and 41220 00 005) located north of Sweet Road and east and contiguous with Elbert Road. The site is currently vacant and undeveloped. The property is currently zoned RR-5: Residential (5 acres). The proposed Overlook at Homestead Subdivision to be constructed on the site is estimated to contain 62 single family residential units on 5 acres lots. The property is bound by Apex Ranch Estates subdivision to the west, unplatted ground to the north, Homestead Ranch Regional Park to the east, and Reata subdivision to the south.
Proposed Improvements	Total estimated improvement costs of \$7,965,287 (in 2024 dollars), of which it is estimated that \$6,194,233 (in 2024 dollars) are district-eligible public improvement costs, which include, but are not limited to, street improvements, traffic control and safety protection, drainage facilities, fire protection, and park and recreation facilities. Specifically, the anticipated public improvements consist of drainage channels, detention/water quality ponds, streets and associated drainage, an entrance monument, and open space, which is planned to include such improvements as grading for a regional trail, an onsite trail, trailhead parking and access, landscaping and a fire water cistern.
Proposed Ongoing Services:	The District will be responsible for ongoing operations and maintenance of District-owned six (6) full spectrum detention/water quality ponds and drainage channels intercepting stormwater from public roadways. Maintenance of the entrance monument and open space, which is planned to include trailhead parking, mailboxes and kiosk, and a fire water cistern will be a District responsibility. In addition, since there is no homeowner’s association, the

	District will provide covenant enforcement and design review services.
Infrastructure Capital Costs:	Total estimated improvement costs of \$7,965,287 (in 2024 dollars), of which it is estimated that \$6,194,233 (in 2024 dollars) are district-eligible public improvement costs.
Maximum Debt Authorization:	\$10,000,000. This amount is larger than the estimated cost of the Public Improvements to allow for inflation, contingencies, and unanticipated changes from the date of approval of this Service Plan.
Proposed Debt Mill Levy:	50 Mills, subject to Assessment Rate Adjustment and the Maximum Combined Mill Levy of 65 mills.
Proposed O & M Mill Levy:	10 Mills, subject to Assessment Rate Adjustment and the Maximum Combined Mill Levy of 65 mills.
Proposed Special Purpose Mill Levy:	5 Mills, subject to Assessment Rate Adjustment and the Maximum Combined Mill Levy of 65 mills, for covenant enforcement and design review and/or maintenance of common facilities in the absence of a Homeowners Association.
Proposed Maximum Mill Levies:	65 Mills, subject to Assessment Rate Adjustment
Proposed Fees:	None proposed at this time, but the District retains the ability to assess fees in the future.

II. DEFINITIONS

The following terms are specifically defined for use in this Service Plan. For specific definitions of terms not listed below please also refer to the El Paso County Special District Policies, the El Paso County Land Development Code and Colorado Revised Statutes, as may be applicable.

Additional Inclusion Areas: means the property described in Section 3 that is anticipated for future inclusion into the boundaries of the District.

Annual Report and Disclosure Statement: means the statement of the same name required to be filed annually with the Board of County Commissioners pursuant to Resolution 06-472 as may be amended.

Assessment Rate Adjustment: means, if after approval of this Service Plan, the laws of the State change with respect to the assessment of property for taxation purposes, the method of calculating assessed valuation or any other similar changes occur, an allowed adjustment to the Maximum Combined Mill Levy, Maximum Debt Service Mill Levy, Maximum Operational Mill Levy, or Maximum Special Mill Levy to be determined by the Board in good faith so that to the extent possible, the actual tax revenues generated by the Maximum Combined Mill Levy, Maximum Debt Service Mill Levy, Maximum Operational Mill Levy or Maximum Special Mill Levy, are neither diminished nor enhanced as a result of such changes.

Board: means the board of directors of the District.

Board of County Commissioners: means the Board of County Commissioners of El Paso County.

Conventional Representative District: means a Title 32 special district, which is structured to allow all residents and property owners to participate in elections for the Board of Directors, as otherwise allowed by Statute.

County: means El Paso County, Colorado

Debt: means bonds or other obligations for the payment of which the District has promised to impose an *ad valorem* property tax mill levy without such promise being subject to annual appropriation.

Developer Funding Agreement: means an agreement of any kind executed between a special district and a Developer as this term is specifically defined below, including but not limited to advance funding agreements, reimbursement agreements or loans to the special district from a Developer, where such an agreement creates an obligation of any kind which may require the special district to re-pay the Developer. The term “Developer” means any person or entity (including but not limited to corporations, venture partners, proprietorships, estates and trusts) that owns or has a contract to

purchase undeveloped taxable real property greater than or equal to ten percent (10%) of all real property located within the boundaries of the special district. The term “Developer Funding Agreement” shall not extend to any such obligation listed above if such obligation has been converted to Debt issued by the special district to evidence the obligation to repay such Developer Funding Agreement, including the purchase of such Debt by a Developer.

District: means the Overlook at Homestead Metropolitan District.

External Financial Advisor: means a consultant that: (i) advises Colorado governmental entities on matters relating to the issuance of securities by Colorado governmental entities, including matters such as the pricing, sales and marketing of such securities and the procuring of bond ratings, credit enhancement and insurance in respect of such securities; (ii) shall be an underwriter, investment banker, or individual listed as a public finance advisor in the Bond Buyer’s Municipal Market Place; and (iii) is not an officer or employee of the District and has not been otherwise engaged to provide services in connection with the transaction related to the applicable Debt.

Initial District Boundaries: means the initial boundaries of the District as described in Section III, as depicted on the map in Exhibit A.2 and as legally described in the legal description found at Exhibit A.2.

Local Public Improvements: means facilities and other improvements which are or will be dedicated to the County or another governmental or quasi-governmental entity for substantially public use, but which do not qualify under the definition of Regional Public Improvements. Examples would include local streets and appurtenant facilities, water and sewer lines which serve individual properties and drainage facilities that do not qualify as reimbursable under adopted drainage basin planning studies.

Material Modification: has the meaning described in Section 32-1-207, C.R.S., as it may be amended from time to time.

Maximum Combined Mill Levy: means the maximum combined ad valorem mill levy the District may certify against any property within the District for any purposes.

Maximum Debt Authorization: means the maximum principal amount of Debt that the District may have outstanding at any time, which under this Service Plan is \$10,000,000.

Maximum Debt Service Mill Levy: means the maximum ad valorem mill levy the District may certify against any property within the District for the purpose of servicing any Debt incurred by or on behalf of the District.

Maximum Operational Mill Levy: means the maximum ad valorem mill levy the District may certify against any property within the District for the purposes providing revenues for ongoing operation, maintenance, administration or any other allowable services and activities other than the servicing of Debt. This Maximum Operational Mill Levy is

exclusive of any Maximum Special Mill Levy which might be separately authorized.

Maximum Special Purpose Mill Levy: means the maximum ad valorem mill levy which is allowed in addition to the allowable Maximum Debt Service Mill Levy and the Maximum Operational Mill Levy (*E.g. a special earmarked levy for fire protection or covenant enforcement etc. – identify use within definition*).

Planning and Community Development Department: The department of the County formally charged with administering the development regulations of the County.

Public Improvements: means those improvements constituting Regional Public Improvements and Local Public Improvements collectively.

Regional Public Improvements: means facilities and other improvements which are or will be dedicated to the County or another governmental or quasi-governmental entity for substantially public use, and which serve the needs of the region.

Revenue Obligations: means bonds or other obligations not subject to annual appropriation that are payable from a pledge of revenues other than *ad valorem* property taxes.

Service Plan: means this Service Plan for the District.

Special District Act: means Sections 32-1-101, et seq., of the Colorado Revised Statutes, as amended from time to time.

State: means the State of Colorado.

Underlying Land Use Approvals: means Board of County Commissioners approval of the applicable land use plans that form the basis for the need for the District and its proposed financing plan and/or services. Such approvals may be in the form of one or a combination of Sketch Plans, site-specific Planned Unit Development (PUD) plans, or subdivision plans.

III. INTRODUCTION

A. Overall Purpose and Intent.

The District will be created pursuant to the Special District Act and is being organized as a Conventional Representative District under El Paso County policies. The District is an independent unit of local government, separate and distinct from the County, and, except as may otherwise be provided for by State or local law or this Service Plan, its activities are subject to review by the County only insofar as they may deviate in a material matter from the requirements of the Service Plan. It is intended that the District, in its discretion, will provide a part or all of various Public Improvements necessary and appropriate for the development of a project within the unincorporated County to be known as the “Overlook at Homestead

Subdivision” (the “Project”). The Public Improvements will be constructed for the use and benefit of all anticipated inhabitants, property owners and taxpayers of the District. The primary purpose of the District will be to finance the construction of these Public Improvements. Additional major purposes will include ongoing maintenance of six (6) full spectrum detention/water quality ponds and drainage channels intercepting stormwater from public roadways. Maintenance of entrance monument and open space which is planned to include an onsite trail, trailhead parking and access, mailboxes and kiosk, and a fire water cistern, will be a District responsibility. In addition, since there is no homeowner’s association, the District will provide covenant enforcement and design review services.

B. Need For The District.

The overall need for creation of this District is that there are currently no other governmental entities located in the immediate vicinity of the District that consider it desirable, feasible or practical to undertake the planning, design, acquisition, construction, installation, relocation, redevelopment, and financing of the Public Improvements needed for the proposed development within the District. Formation of the District is therefore necessary in order for the Public Improvements required for the proposed development within the District to be provided in the most economic manner possible. In order for the Project to remain competitive in the market, the District will undertake the Public Improvements needed for the Project. The District will be able to construct the Public Improvements and produce the required revenue to fund the Public Improvements and any associated ongoing operations and maintenance costs for those Public Improvements not dedicated to another governmental entity. The District will construct the on and off-site roadway improvements, safety protection facilities, on and off-site drainage facilities, and landscaping, and will further provide ongoing maintenance of six (6) detention/water quality ponds and associated drainage ways, an entrance monument, open space which is planned the include an onsite trail, trailhead parking and access, mailboxes and kiosk, and a fire water cistern. The District will also provide covenant enforcement and design review.

There are 2 existing metropolitan districts within the 3-mile radius of the District, Winsome Metropolitan District No. 1 and Winsome Metropolitan District No. 4 (the “Winsome Districts”), who were organized following approval of the Service Plan for Winsome Metropolitan District Nos. 1- 4 dated June 24, 2019 (the “Winsome Service Plan”). It would not be in the best interests of those existing metropolitan districts in the vicinity of the District to provide or fund the Public Improvements needed to serve the District, as the Winsome Districts are not immediately adjacent to the District. The Winsome Districts have already been formed in connection with the Winsome subdivision. The Winsome Service Plan further prohibits and limits the ability of these existing metropolitan districts to undertake the funding of the public improvements within the District. An amendment to the Winsome Service Plan would be required to provide facilities and services to the proposed Overlook at Homestead subdivision. It also could adversely affect the current residents and property owners within those metropolitan districts who do not wish to fund public improvements from which they will not receive any services or benefit. Moreover, the Project is outside the service area of the Winsome Districts Winsome Metropolitan District Nos. 1 & 4 do not consider it desirable, feasible or practical to undertake the provision of facilities and services to the property within the proposed Overlook at Homestead Metropolitan District.

C. County Objectives In Forming The District.

The County recognizes this District as an independent quasi-municipal entity which is duly authorized for the purposes and functions identified in the Service Plan. Future County involvement in the affairs of the District will generally be limited to functions as required by the Colorado Revised Statutes, reporting and disclosure functions, determinations as to compliance with the limits as set forth in this Service Plan or any conditions attached to its approval, as well as additional activities or relationships as may be stipulated in any intergovernmental agreements which may be entered in to between the District and the County in the future.

In approving this Service Plan the objectives of the County include an intent to allow the applicant(s) reasonable access to public tax-exempt financing for reasonable costs associated with the generally identified Public Improvements and to allow the applicant(s) the ability to prudently obligate future property owners for a reasonable share of the repayment costs of the Public Improvements which will benefit the properties within this District.

It is the additional objective of the County to allow for this District to provide for the identified ongoing services which either cannot or will not be provided by the County and/ or other districts. The District will provide ongoing maintenance of six (6) full spectrum detention/water quality ponds and drainage channels intercepting stormwater from public roadways. Maintenance of trailhead parking, mailboxes and kiosk, and fire water cistern within the open space will be a District responsibility. In addition, since there is no homeowner's association, the District will provide covenant enforcement and design review services.

In approving this District as a Conventional Representative District, it is also an objective of the County to maximize opportunities for full representative participation on the part of future eligible electors. However, because many of the critical financing decisions will be made prior to the existence of resident electors, it is the further intent of the County to accommodate and allow for reasonable and constructive ongoing notice to future property owners of the probable financial impacts associated with owning property within the District.

D. Specific Purposes -Facilities and Services.

The District is authorized to provide the following facilities and services, both within and without the boundaries of the District as may be necessary:

1. Water. The District shall not design, acquire, install, construct, finance, operate or maintain any water system, water well or water treatment or storage works or facilities. It is anticipated that the Developer will deed the water rights to the respective property owners upon the sale of each lot. The District will have the power and authority to perform accounting activities related to water usage. The District will maintain responsibility for reporting all meter results to the Ground Water Commission. The District does not intend to join the Pikes Peak Water Authority following formation.

2. Sanitation. The District shall not finance, design, construct, acquire, install,

maintain, assess tap or other facility fees, and provide for sanitary sewer facilities or improvements except for storm sewer facilities and flood and surface drainage facilities as set forth in Section III.D.4 below. The development of the Project is anticipated to utilize onsite wastewater treatment systems (“OWTS”) for wastewater treatment, as permitted by El Paso County Public Health, operating under the authority of the Colorado Department of Public Health and Environment.

3. Street Improvements, Transportation and Safety Protection.

The District shall have the power and authority to provide for the design, acquisition, installation, construction, financing, operation, and maintenance of street and roadway improvements, including but not limited to curbs, gutters, culverts, storm sewers and other drainage facilities, retaining walls and appurtenances, as well as sidewalks, bridges, parking facilities, paving, lighting, grading, landscaping, undergrounding of public utilities, snow removal equipment, or tunnels and other street improvements, together with all necessary, incidental, and appurtenant facilities, land and easements, together with extensions of and improvements to said facilities. The District plans to finance and/or construct 14,230 linear feet of public roadways for the Project. It is anticipated that most of the foregoing street improvements, except underground utilities and private driveways serving individual lots or parcels, will be dedicated to the County upon completion and, following acceptance by the County, the County will own, operate, and maintain such street improvements.

The District shall have the power and authority to provide for the design, acquisition, installation, construction, financing, operation, and maintenance of traffic and safety protection facilities and services through traffic and safety controls and devices on arterial streets and highways, as well as other facilities and improvements including but not limited to, signalization at intersections, traffic signs, area identification signs, directional assistance, and driver information signs, together with all necessary, incidental, and appurtenant facilities, land easements, together with extensions of and improvements to said facilities.

The District shall also have the power and authority to provide for the design, acquisition, installation, construction, financing, operation, and maintenance of public transportation system improvements, including, but not limited to, transportation equipment, park and ride facilities and parking lots, parking structures, roofs, covers, and facilities, including structures for repair, operations and maintenance of such facilities, together with all necessary, incidental, and appurtenant facilities, land and easements, and all necessary extensions of and improvements to said public improvements.

4. Drainage. The District shall have the power and authority to provide for the design, acquisition, installation, construction, financing, operation, and maintenance of flood and surface drainage facilities, including but not limited to, channels, culverts, dams, retaining walls, access ways inlets, detention ponds and paving, roadside swales and curb and gutter, flood and surface drainage disposal works and facilities, together with all necessary, incidental and appurtenant facilities, land and easements, and all necessary extensions of and improvements to said facilities or systems. It is anticipated that the drainage improvements will consist of storm sewer facilities and six (6) detention/water quality ponds designed to meet County Drainage Criteria. Following completion and acceptance of the roadway culverts by the County, said drainage improvements will

be owned, operated, and maintained by the County, except for the six (6) stormwater quality ponds and associated drainage ways which are planned to be owned, operated, and maintained by the District.

5. Parks and Recreation. The District shall have the power and authority to provide for the design, acquisition, installation, construction, financing, operation, and maintenance of public park and recreation facilities or programs including, but not limited to, grading, soil preparation, sprinkler systems, hiking trails, pedestrian trails, pedestrian bridges, picnic areas, open space/common area landscaping and weed control, outdoor lighting of all types, and other facilities, together with all necessary, incidental and appurtenant facilities, land and easements, and all necessary extensions of and improvements to said facilities or systems. It is anticipated that the County will construct a regional trail connection within the boundaries of the District, and the Developer has granted an easement to the County to construct the regional trail connection. In the event that any other park and/or recreation facilities are constructed within the Project, it is anticipated that such park and recreation facilities will be owned, operated, and maintained by the District.

The District shall not have the authority to apply for or utilize any Conservation Trust ("Lottery") funds without the express prior consent of the Board of County Commissioners. The District shall have the authority to apply for and receive any other grant funds, including, but not limited to, Great Outdoors Colorado (GOCO) discretionary grants. Such approval, although required, is not considered to be a major modification which would require the need to revise this Service Plan.

6. Mosquito Control. The District shall have the power and authority to provide for the eradication and control of mosquitoes, including but not limited to elimination or treatment of breeding grounds and purchase, lease, contracting or other use of equipment or supplies for mosquito control.

7. Fire Protection. The District shall not be authorized to plan for, design, acquire, construct, install, relocate, redevelop, finance, operate, or maintain fire protection facilities or services, except a fire cistern if needed, unless such facilities and services are provided pursuant to an intergovernmental agreement with Peyton Fire Protection District or other applicable service provider. The authority to plan for, design, acquire, construct, install, relocate, redevelop, or finance a fire cistern if needed and related improvements installed as part of any water system shall not be limited by this provision.

8. Television Relay and Translation. The District shall have the power and authority to provide for the design, acquisition, construction, completion, installation, financing, and/or operation and maintenance of television relay and translator facilities, including but not limited to cable television and related communication facilities, satellite television facilities, internet and other telecommunication facilities, together with all necessary, incidental and appurtenant facilities, land and easements, and all necessary extensions of and improvements to said facilities.

9. Covenant Enforcement and Design Review. The District shall have the power and authority to provide covenant enforcement and design review services. Covenant

enforcement and design review services shall be limited pursuant to Section 32-1-1004(8), C.R.S., as it may be amended from time to time.

10. Security Services. The District shall have the power and authority to provide security services. Such power and authority shall be limited pursuant to Section 32-1-1004(7), C.R.S., as may be amended from time to time. The power and authority hereby given to the District is not intended in any way to supersede, subvert, or otherwise interfere with the authority and powers of local law enforcement officials within the boundaries of the District.

11. Solid Waste Disposal. The District shall have the power and authority to provide for the design, acquisition, construction, completion, installation, financing, and/or operation and maintenance of solid waste disposal facilities, including, but not limited to, the collection and transportation of solid waste, for any area within the District's boundaries by contracting with a third-party service provider, or providing such solid waste disposal services itself, pursuant to Sections 32-1-1004(1)(k) and 32-1-1006(6), C.R.S. If the County is providing solid waste disposal services, the District shall obtain the prior written consent of the Board of County Commissioners prior to furnishing any solid waste disposal services within the District.

E. Other Powers.

1. Amendments. The District shall have the power to amend this Service Plan as needed, subject to appropriate statutory procedures as set forth in Section 32-1-207, C.R.S.

2. Authority to Modify Implementation of Financing Plan and Public Infrastructure. Without amending this Service Plan, the District may defer, forego, reschedule or restructure the financing and construction of certain improvements and facilities, to better accommodate the pace of growth, resources availability, and potential inclusions of property within the District.

F. Other Statutory Powers.

The District may exercise such powers as are expressly or impliedly granted by Colorado law, if not otherwise limited by the Service Plan or its conditions of approval.

The District shall not adopt or enact an ordinance, resolution, rule or other regulation that prohibits or restricts an authorized permittee from carrying a concealed handgun in a building or specific area under the direct control or management of the District as provided in Section 18-12-214, C.R.S.

G. Eminent Domain.

The District may exercise the power of eminent domain or dominant eminent domain only as necessary to further the clear public purposes of the District.

The power of eminent domain and/or dominant eminent domain shall be limited to the acquisition of property that the District intends to own, control or maintain by the District or

other governmental entity and is for the material use or benefit of the general public. The term “material use or benefit for the general public” shall not include the acquisition of property for the furtherance of an economic development plan, nor shall it include as a purpose an intent to convey such property or to make such property available to a private entity for economic development purposes. The phrase “furtherance of an economic development plan” does not include condemnation of property to facilitate public infrastructure that is necessary for the development of the Project.

H. Intergovernmental Agreements (IGAs).

The District is authorized to enter into IGAs to the extent permissible by law. As of the date of approval of this Service Plan, no IGAs are currently anticipated. Peyton Fire Protection District has agreed to service the property within the boundaries of the District, as the District is within Peyton Fire Protection District’s service area.

I. Description Of Proposed Boundaries And Service Area.

1. Initial District Boundaries. A vicinity map showing the general location of the District is included as Exhibit A.1. A map of the initially included properties and a legal description of its boundaries are included at Exhibit A.2.

2. Additional Inclusion Areas. Additional inclusion areas are not anticipated in addition to the initially included properties. The District shall be authorized to include territory in accordance with applicable provisions of the Special District Act.

Notwithstanding the foregoing, the District is prohibited from including additional property within the District’s boundaries if the property is within the corporate limits of the City of Colorado Springs without express prior consent of the City of Colorado Springs City Council.

Notwithstanding the foregoing, the District is prohibited from including additional property within the Districts’ boundaries if the property is within the corporate limits of the Town of Monument without express prior consent of the Town of Monument Board of Trustees.

3. Extraterritorial Service Areas. The District does not anticipate providing services to areas outside of the Initial District Boundaries

4. Analysis Of Alternatives. There are 2 existing metropolitan districts within a three-mile radius of the Project as reflected on the list of neighboring taxing and service providing entities in Section VII.B below and on the map attached as Exhibit A.4, previously defined as the Winsome Districts. These 2 existing metropolitan districts in the vicinity of the District are not immediately adjacent to the District and the Project is not located within the service area of the Winsome Districts. Those existing metropolitan districts have already been organized in connection with the Winsome Subdivision. It may not be in the financial interests of the residents and property owners within these existing metropolitan districts to undertake the funding of the public improvements within the District based on Winsome Districts’ service plan limitations. It further could adversely affect the current residents and property owners within the Winsome Districts who

do not wish to fund public improvements from which they will not receive any services or benefit. If the costs of the Public Improvements needed for the Project were privately funded by the Developer this would increase the home prices and would render them not competitive in the current market; therefore, the formation of the District is necessary to provide for the Public Improvements that are needed for the Project. The establishment of the District will generate the majority of the tax revenue sufficient to pay the costs of the Public Improvements and create several benefits for the inhabitants of the development and the County. In general, those benefits are: (a) administration of the design, acquisition, installation, construction, financing, operations, and/or maintenance of Public Improvements, and delivery of those public improvements in a timely manner; (b) maintenance of a reasonable tax burden on all residents of the District through proper management of the financing and operation of Public Improvements; and (c) assurance that Public Improvements required by the County are designed, acquired, installed, constructed, financed, operated, and/or maintained in a timely and cost effective manner by which to protect residents, bondholders, and the County from the risk of development. The District will construct the on and off-site roadway improvements, safety protection facilities, on and off-site drainage facilities, and landscaping, and will further provide ongoing maintenance of two stormwater quality ponds and associated drainage ways, as well as provide covenant enforcement and design review, for the Project.

Currently, the County does not have the ability to provide the services and infrastructure required to support the planned development of the Project. In addition, the Initial District Boundaries are not contiguous with the incorporated boundaries of the City of Colorado Springs or any other municipality as would be necessary to facilitate annexation and provision of municipal services. Further, there are no other public entities in the area, including existing Title 32 Special Districts, that have the ability or debt capacity to finance the construction of the public improvements associated with Project.

5. Material Modifications/Service Plan Amendment. Material modifications of this Service Plan shall, at a minimum, trigger the need for prior approval of the Board of County Commissioners at an advertised public hearing and may require a need for a complete re-submittal of an amended Service Plan along with a hearing before the County's Planning Commission. For the purpose of this Service Plan the following changes shall be considered material modifications:

- a. Any change in the basic services provided by the District, including the addition of any types of services not authorized by this Service Plan.
- b. Any other matter which is now, or may in the future, be described as a material modification by the Special District Act.
- c. Imposition of a mill levy in excess of any of the Maximum Mill Levies as authorized in this approved Service Plan.
- d. Issuance of Debt in excess of the Maximum Debt Authorization authorized in this Service Plan
- e. Issuance of any Debt with a maturity period of greater than thirty

(30) years, from the date of issuance of such Debt.

f. Creation of any sub-districts as contemplated in the Special District Act.

g. Inclusion into the District of any property over five (5) miles from the combined area of the Initial District Boundaries and the property described in Exhibit A.3 unless explicitly contemplated in this Service Plan.

IV. DEVELOPMENT ANALYSIS

A. Existing Developed Conditions.

The property located within the project is currently vacant and undeveloped. The development of the site will require six (6) full spectrum detention ponds, along with roadside ditches, culverts to convey stormwater under roads, and swales. The implementation of these ponds and other associated infrastructure are designed to reduce stormwater flows below historic rates. The District will maintain the six (6) full spectrum detention ponds.

B. Total Development At Project Buildout.

At complete Project build-out, development within the District is planned to consist of 62 single family residential homes each on a 5-acre lot. The prices of homes in the project are expected to average between \$1,000,000 to \$2,000,000 with \$1,400,000 being the average in 2024 dollars. The total estimated population of the District upon completion of development is 155 (based on the assumption that approximately 2.5 residents will occupy each home; $2.5 \times 62 = 155$).

C. Development Phasing And Absorption.

Absorption of the Project is projected to take six (6) years, beginning in 2027 and ending in 2032 and is further described in the Development Summary found at Exhibit B.

Based on the financial plan attached as Exhibit D, the District anticipates it may assess a Maximum Debt Mill Levy of 50 mills, a Maximum Operational Mill Levy of 10 mills, and Special Purpose Mill Levy of 5 mills on assessed properties in the District from 2027 to 2067 for collection in 2068 (including refunding). Over the 40 years (which includes an initial Debt issuance with a period of maturity that does not exceed thirty (30) years, and a refunding after the initial Debt issuance with a period of maturity for the refunded Debt that does not exceed thirty (30) years), the effect of collecting property taxes for the District will decrease the County's Specific Ownership Taxes (SOT) by an average of \$8,678 a year. In year 1 (2028 collection year), County SOT collections will be reduced by approximately \$374 and growing to \$14,842 at final maturity in 2067. During the same time period, the County's property taxes are expected to grow approximately \$3,928 in 2028 to \$156,102 in year 2067. Over the 40-year course of the project, it is estimated that the total SOT collections will be reduced by \$347,112 while property tax collections should increase by \$3,642,810.

D. Status of Underlying Land Use Approvals.

On January 11, 2024, the Board of County Commissioners approved a rezone from A-35: Agricultural (35 acres) to RR-5: Residential (5 acres) (Resolution No. 24-30). An application for the Overlook at Homestead Subdivision Preliminary Plan (SP238) to include 62 single-family residential lots on the site was submitted in 2023. The Preliminary Plan was approved by the County Planning Commission on April 19, 2024 and will be heard by the Board of County Commissioners on May 9, 2024. The early grading plan was submitted to the County on January 25, 2024 and the Final Plat and associated construction plans will be submitted to the County in June of 2024.

V. INFRASTRUCTURE SUMMARY

Attached as Exhibit C is summary of the estimated costs of Public Improvements which are anticipated to be required within this District. A general description of the categories of Public Improvements is included in Section III.D. of this Service Plan. The total costs of the improvements are estimated to be approximately \$7,965,287 in year 2024 dollars, of which it is estimated that \$6,194,233 are District-eligible public improvement costs (in 2024 dollars) It is estimated that the District will finance approximately \$6,194,233 (or approximately 78%) of this estimated amount, but the amount ultimately financed by the District will be subject to the Maximum Authorized Debt limit.

All Public Improvements will be designed and constructed in accordance with the standards of the governmental entity to which such Public Improvements will be dedicated (including, with respect to storm sewer and drainage facilities, the applicable National Pollutant Discharge Elimination System standards), and otherwise in accordance with applicable El Paso County standards. The composition of specific Public Improvements will be determined in connection with applicable future land use and development approvals required by El Paso County rules and regulations.

VI. FINANCIAL PLAN SUMMARY.

A. Financial Plan Assumptions and Debt Capacity Model.

Attached at Exhibit D is a summary of development assumptions, projected assessed valuation, description of revenue sources (including applicable mill levies and fees) and expenses for both operations and debt service, and an overall debt capacity model associated with projected future development of the Project. The model demonstrates that the District is capable of providing sufficient and economic service within the Project, and that the District has or will have the financial ability to discharge the District's Debt on a reasonable basis. The financial model attached as Exhibit D is an example of the manner in which the District may finance the Public Improvements. The specific structure for financing the Public Improvements shall be determined in the discretion of the Board of Directors of the District, subject to the limitations set forth in this Service Plan.

B. Maximum Authorized Debt.

The District is authorized to issue Debt up to Ten Million (\$10,000,000) in principal amount. The maximum debt authorization is based upon the estimated costs associated with the construction of on-site public improvements for the Project, including street improvements, traffic control and safety protection, drainage facilities and detention/water quality control ponds, and park and recreation facilities. This amount is larger than the estimated cost of the Public Improvements (total estimated improvement costs of \$7,965,287 (in 2024 dollars), of which it is estimated that \$6,194,233 (in 2024 dollars) are district eligible) to allow for inflation, contingencies, and unanticipated changes from the date of approval of this Service Plan (*e.g.*, at the estimated time of build out in 2032, assuming an inflation rate of 5%, the District eligible expenses would be \$10,000,000). The cost estimates are preliminary in nature and the ultimate costs may increase or decrease depending on numerous factors, many of which are out of Developer's control.

C. Maximum Mill Levies.

1. Maximum Debt Service Mill Levy. The Maximum Debt Service Mill Levy shall be fifty (50) mills, subject to the Maximum Combined Mill Levy and to the Assessment Rate Adjustment. All Debt issued by the District must be issued in compliance with the requirements of Section 32-1-1101, C.R.S., and all other requirements of State law.

2. Maximum Operational Mill Levy. The Maximum Operational Mill Levy Cap shall be ten (10) mills subject to the Maximum Combined Mill Levy and to the Assessment Rate Adjustment.

3. Maximum Special Purpose Mill Levy Cap. The Maximum Special Purpose Mill Levy is five (5) Mills subject to the Maximum Combined Mill Levy and to the Assessment Rate Adjustment, for covenant enforcement and design review and/or maintenance of common facilities in the absence of a homeowners association.

4. Maximum Combined Mill Levy. The Maximum Combined Mill Levy is sixty-five (65) Mills subject to the Assessment Rate Adjustment, and is justified because the District will be performing covenant enforcement and design review and/or maintenance of common facilities in the absence of a homeowners association.

D. Maximum Maturity Period For Debt.

The period of maturity for issuance of any Debt (but not including Developer Funding Agreements) shall be limited to no more than thirty (30) years without express, prior approval of the Board of County Commissioners. However, the District is specifically authorized to refund or restructure existing Debt so long as the period of maturity for the refunding or restructured Debt is no greater than 30 years from the date of the issuance thereof. The Financial Plan attached as Exhibit D anticipates an initial Debt issuance, with a period of maturity of not more than thirty (30) years, and then a subsequent refunding or restructuring of the initial Debt issuance, with a period of maturity for the refunding or restructured Debt no greater than thirty (30) years from the

date of the issuance of the refunded or restricted Debt.

E. Developer Funding Agreements.

The Developer does intend to enter into Developer Funding Agreements with the District in addition to recovery of the eligible costs associated with creation of this District. It is anticipated that in the formative years the District will have shortfalls in funding its capital costs and monthly operations and maintenance expenses. The Developer may fund these obligations for the District to promote the Project's development subject to the Developer being repaid from future District revenues.

Developer Funding Agreements may allow for the earning of simple interest thereon, but under no circumstances shall any such agreement permit the compounding of interest. The Developer Funding Agreements may permit an interest rate that does not exceed the prime interest rate plus two points thereon.

The maximum term for repayment of a Developer Funding Agreement shall be twenty (20) years from the date the District becomes obligated to repay the Developer Funding Agreement under the associated contractual obligation. For the purpose of this provision, Developer Funding Agreements are considered repaid once the obligations are fully paid in cash or when converted to bonded indebtedness of the District (including privately placed bonds). Any extension of such term is considered a material modification and must be approved by the Board of County Commissioners.

Required disclosure notices shall clearly identify the potential for the District to enter into obligations associated with Developer Funding Agreements.

F. Privately Placed Debt Limitation.

Prior to the issuance of any privately placed Debt, the District shall obtain the certification of an External Financial Advisor substantially as follows: We are [I am] an External Financial Advisor within the meaning of the District's Service Plan.

We [I] certify that (1) the net effective interest rate (calculated as defined in Section 32-1-103(12), C.R.S.) to be borne by [insert the designation of the Debt] does not exceed a reasonable current [tax-exempt] [taxable] interest rate, using criteria deemed appropriate by us [me] and based upon our [my] analysis of comparable high yield securities; and (2) the structure of [insert designation of the Debt], including maturities and early redemption provisions, is reasonable considering the financial circumstances of the District.

G. Revenue Obligations. The District shall also be permitted to issue Revenue Obligations in such amount as the District may determine. Amounts issued as Revenue Obligations are not subject to the Maximum Debt Authorization.

VII. OVERLAPPING TAXING ENTITIES, NEIGHBORING JURISDICTIONS

A. Overlapping Taxing Entities.

The directly overlapping taxing entities and their respective levy year 2023 mill levies are as follows:

El Paso County	6.862
El Paso County Road and Bridge	0.330
Peyton School District No. 23	24.419
Pikes Peak Library District	3.061
Peyton Fire Protection District	6.154
Upper Black Squirrel Creek Ground Water District	0.948
Kiowa Conservation District	0.000

Total Existing Mill Levy: 41.774

The total mill levy including the initially proposed District mill levy is 106.774 mills.

The property within the District will receive fire protection services from Peyton Fire Protection District. The District does not currently anticipate the need for an intergovernmental agreement with Peyton Fire Protection District.

The provision of water to the Project is from the Upper Black Squirrel Creek Aquifer, Upper Big Sandy Designated Groundwater Basin and the Kiowa-Bijou Designated Groundwater Basin. Replacement Plan 4638-RP has been recorded and specifies conditions of approval. Utilizing OWTS by the end users in the Project will help improve overall recharge of the Upper Black Squirrel Creek Aquifer, Upper Big Sandy Designated Groundwater Basin, and the Kiowa-Bijou Designated Groundwater Basin. Individual wells will draw 0.50-acre feet annually for each lot, 90% of which will be returned via OWTS.

Development of the Project will significantly increase the value of the property included within the District's boundaries, which will result in a substantial increase in the tax revenue for Peyton School District No. 23, Pikes Peak Library District, and Peyton Fire Protection District as a result of their current mill levies.

B. Neighboring Jurisdictions.

The following additional taxing and or service providing entities include territory

within three (3) miles of the Initial District Boundaries:

EL PASO COUNTY
PEYTON SCHOOL DISTRICT NO. 23
EL PASO COUNTY SCHOOL DISTRICT NO. 49
PIKES PEAK LIBRARY DISTRICT
ELBERT FIRE PROTECTION DISTRICT
FALCON FIRE PROTECTION DISTRICT
PARK FOREST WATER DISTRICT
UPPER BIG SANDY GROUND WATER DISTRICT
UPPER BLK SQUIRREL CRK GROUND WATER DISTRICT
EL PASO COUNTY CONSERVATION DISTRICT
KIOWA CONSERVATION DISTRICT
WINSOME METROPOLITAN DISTRICT #1
WINSOME METROPOLITAN DISTRICT #4

There are no additional relationships anticipated with any of the foregoing entities at this time and it is not anticipated that the District will impact these neighboring entities.

VIII. DISSOLUTION

A. Dissolution. Upon an independent determination of the Board of County Commissioners that the purposes for which the District was created have been accomplished, the District agrees to file a petition in the appropriate District Court for dissolution, pursuant to the applicable State statutes. In no event shall dissolution occur until the District has provided for the payment or discharge of all of its outstanding indebtedness and other financial obligations as required pursuant to State statutes.

B. Administrative Dissolution. The District shall be subject to administrative dissolution by the Division of Local Government as set forth in Section 32-1-710, C.R.S.

IX. COMPLIANCE

A. An Annual Report and Disclosure Form will be required and submitted as described in C.R.S. 32-1-207(3)(d) and as further articulated by Board of County Commissioners Resolution No. Resolution 06-472, as may be amended.

B. Material modifications of this Service Plan shall be subject to the provisions contained in Section 32-1-207, C.R.S., relating to approvals and notices thereof.

X. MISCELLANEOUS.

The following is additional information to further explain the functions of the District:

A. Special District Act.

The contemplated municipal services are under the jurisdiction of the Special District Act and not the Public Utilities Commission.

B. Disclosure to Prospective Purchasers.

After formation of the District, and in conjunction with final platting of any properties within the proposed District, the applicable Board of Directors of the District shall prepare a notice acceptable to the Planning and Community Development Department Staff informing all purchasers of property within the District of the District's existence, purpose and debt, taxing, and other revenue-raising powers and limitations. Such notice obligation shall be deemed satisfied by recording the notice with this Service Plan and each final plat associated with the Project, or by such other means as the Planning and Community Development Department approves. Such notice shall be modified to address the potential for future Debt issuance which may be required to meet the obligations associated with loans incurred by the District. In conjunction with subsequent plat recordings, Planning and Community Development Department staff is authorized to administratively approve updates of the disclosure form to reflect current information.

C. Local Improvements.

Prior to the financing of Local Public Improvements, and if required by County policy uniformly applied, agreements shall be in place to prevent a loss of sales tax revenue from sales of construction materials which would otherwise accrue to the County.

D. Service Plan not a Contract.

The grant of authority contained in this Service Plan does not constitute the agreement or binding commitment of the District enforceable by third parties to undertake the activities described, or to undertake such activities exactly as described.

E. Land Use and Development Approvals.

Approval of this Service Plan does not imply approval of the development of a specific area within the Project, nor does it imply approval of the number of residential units or the total site/floor area of commercial or industrial buildings identified in this Service Plan or any of the exhibits attached thereto. All such land use and development approvals shall be processed and obtained in accordance with applicable El Paso County rules, regulations and policies.

XI. CONCLUSION

It is submitted that this Service Plan for the District establishes that:

A. There is sufficient existing and projected need for organized service in the area to be serviced by the proposed District.

B. The existing service in the area to be served by the proposed District is inadequate for present and projected needs.

C. The proposed District is capable of providing economical and sufficient service to the Project.

D. The area to be included in the proposed District does have, and will have, the financial ability to discharge the proposed indebtedness on a reasonable basis.

E. Adequate service is not, and will not be, available to the area through the County or other existing municipal or quasi-municipal corporations, including existing special districts, within a reasonable time and on a comparable basis.

F. The facility and service standards of the proposed District are compatible with the facility and service standards of the County.

G. The proposal is in substantial compliance with the with applicable elements of the El Paso County Master Plan, including but not limited to Your El Paso Master Plan (2021), the El Paso County Water Master Plan (2018), the El Paso County Parks Master Plan (2013), the El Paso County Major Transportation Corridors Plan, and with these Special District Policies. County master plan.

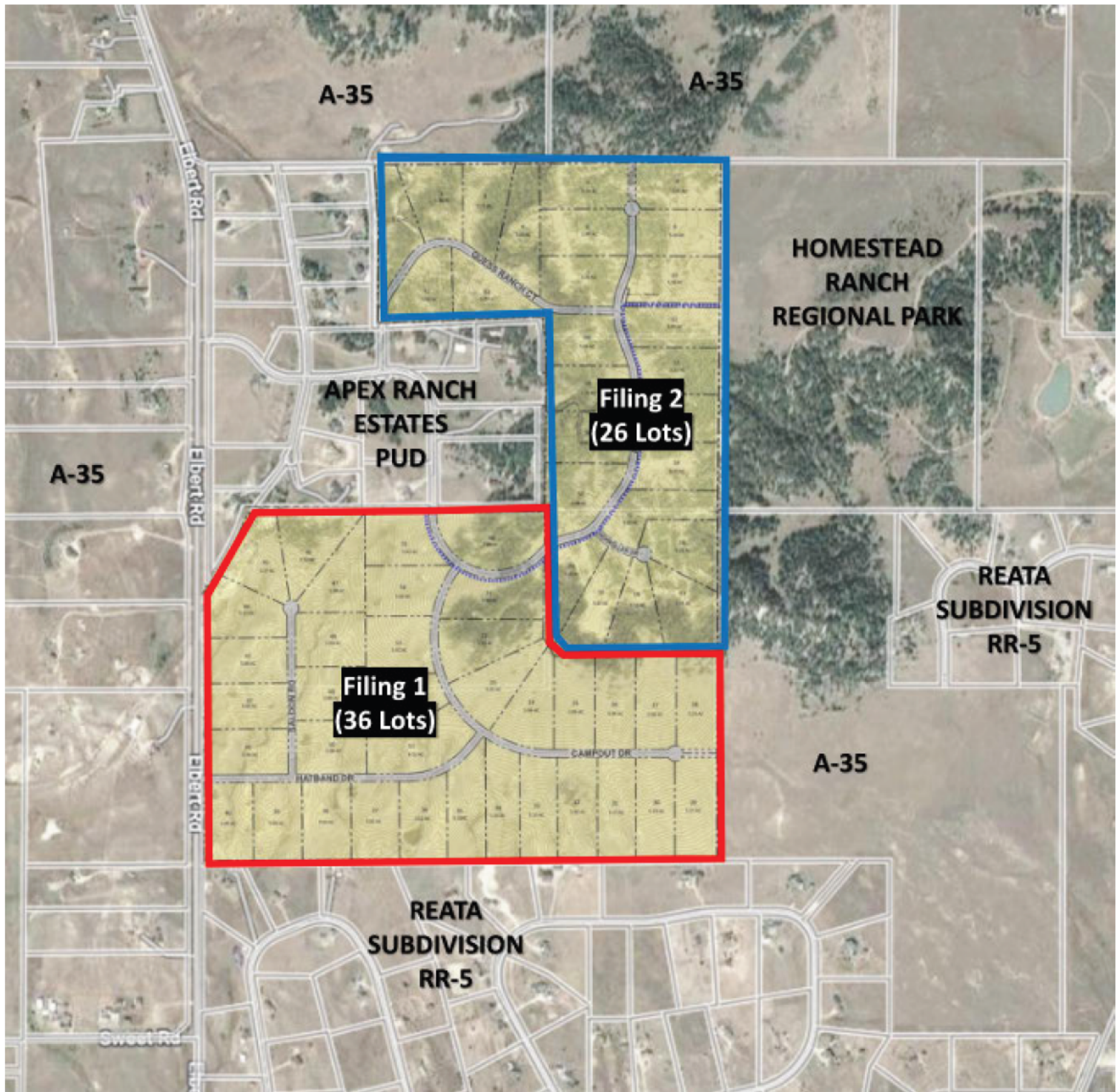
H. The creation of the proposed District is in the best interests of the area proposed to be served.

EXHIBIT A

MAPS AND LEGAL DESCRIPTIONS

EXHIBIT A.1

VICINITY MAP



OVERLOOK AT HOMESTEAD VICINITY MAP



NORTH
N.T.S.

EXHIBIT A.2

MAP AND LEGAL DESCRIPTION OF INITIALLY INCLUDED PROPERTY

LEGAL DESCRIPTION:

A TRACT OF LAND BEING A PORTION OF THE SOUTHEAST QUARTER OF SECTION 22, AND A PORTION OF THE NORTH HALF OF SECTION 27, TOWNSHIP 11 SOUTH, RANGE 64 WEST OF THE 6TH PRINCIPAL MERIDIAN, CITY OF COLORADO SPRINGS, COUNTY OF EL PASO, STATE OF COLORADO, BEING MORE PARTICULARLY DESCRIBED AS FOLLOWS:

BASIS OF BEARINGS:

THE EAST LINE OF THE SOUTHEAST QUARTER OF SECTION 22, TOWNSHIP 11 SOUTH, RANGE 64 WEST OF THE 6TH PRINCIPAL MERIDIAN, CITY OF COLORADO SPRINGS, COUNTY OF EL PASO, STATE OF COLORADO, BEING MONUMENTED ON THE NORTHERLY END BY A 2-1/2" ALUMINUM CAP STAMPED PLS 27605" AT GRADE, AND AT THE SOUTHERLY END BY A 2-1/2" ALUMINUM CAP STAMPED PLS 28658" .3' ABOVE GRADE, BEING ASSUMED TO BEAR S00°19'49"E.

THE NORTHEAST QUARTER OF THE NORTHEAST QUARTER; THE SOUTH HALF OF THE NORTHEAST QUARTER; AND THE SOUTHEAST QUARTER OF THE NORTHWEST QUARTER, ALL IN SECTION 27, TOWNSHIP 11 SOUTH, RANGE 64 WEST OF THE 6TH P.M., COUNTY OF EL PASO, STATE OF COLORADO.

TOGETHER WITH

THE NORTH HALF OF THE SOUTHEAST QUARTER OF SECTION 22 IN TOWNSHIP 11 SOUTH, RANGE 64 WEST OF THE 6TH PRINCIPAL MERIDIAN; EXCEPTING THEREFROM THE PORTION OF LAND CONVEYED IN DEED RECORDED OCTOBER 4, 2005 UNDER RECEPTION NO. 205156836, COUNTY OF EL PASO, STATE OF COLORADO.

TOGETHER WITH

THE SOUTHEAST QUARTER OF THE SOUTHEAST QUARTER OF SECTION 22 IN TOWNSHIP 11 SOUTH, RANGE 64 WEST OF THE 6TH PRINCIPAL MERIDIAN; THE NORTHWEST QUARTER OF THE NORTHEAST QUARTER OF SECTION 27 IN TOWNSHIP 11 SOUTH, RANGE 64 WEST OF THE 6TH PRINCIPAL MERIDIAN; THE NORTHEAST QUARTER OF THE NORTHWEST QUARTER OF SECTION 27 IN TOWNSHIP 11 SOUTH, RANGE 64 WEST OF THE 6TH PRINCIPAL MERIDIAN, EXCEPT THAT PORTION OF SAID QUARTER SECTION LYING NORTHWEST OF THE FORMER RIGHT OF WAY OF THE COLORADO AND SOUTHERN RAILWAY COMPANY, COUNTY OF EL PASO, STATE OF COLORADO AND EXCEPTING ANY PORTION CONVEYED TO THE DEPARTMENT OF HIGHWAYS IN DEED RECORDED MARCH 26, 1959 IN BOOK 1734 AT PAGE 504, BEING MORE PARTICULARLY DESCRIBED AS FOLLOWS:

COMMENCING AT THE NORTHEAST CORNER OF THE SOUTHEAST QUARTER OF SECTION 22, TOWNSHIP 11 SOUTH, RANGE 64 WEST OF THE 6TH PRINCIPAL MERIDIAN, CITY OF COLORADO SPRINGS, COUNTY OF EL PASO, STATE OF COLORADO; THENCE S00°19'49"E ON THE EAST LINE OF SAID SOUTHEAST QUARTER A DISTANCE OF 2,646.38 FEET TO THE SOUTHEAST CORNER OF SAID SOUTHEAST QUARTER; THENCE S00°47'36"E ON THE EAST LINE OF THE NORTHEAST QUARTER OF SECTION 27, A DISTANCE OF 2,646.44 FEET TO SOUTHEAST CORNER OF THE NORTHEAST QUARTER OF SAID SECTION 27, SAID POINT BEING ON THE NORTHERLY BOUNDARY LINE OF REATA FILING NO. 1, AS RECORDED IN PLAT BOOK A-3 AT PAGE 62; THENCE S88°43'40"W ON THE SOUTH LINE OF THE NORTH HALF OF SAID SECTION AND THE NORTHERLY BOUNDARY LINE OF SAID REATA FILING NO. 1, A DISTANCE OF 3,943.48 FEET TO THE SOUTHWEST CORNER OF THE SOUTHEAST QUARTER OF THE NORTHWEST QUARTER OF SAID SECTION 27; THENCE N00°37'58"W ON THE WEST LINE OF THE SOUTHEAST QUARTER OF THE NORTHWEST QUARTER OF SAID SECTION 27, A DISTANCE OF 1,997.73 FEET

TO A POINT ON THE WEST BOUNDARY LINE OF THE FORMER COLORADO AND SOUTHERN RAILWAY, SAID POINT ALSO BEING ON THE BOUNDARY LINE OF APEX RANCH ESTATES AS RECORDED UNDER RECEPTION NUMBER 208712902; THENCE ON THE WEST BOUNDARY OF THE FORMER COLORADO AND SOUTHERN RAILWAY BOUNDARY AND THE BOUNDARY OF SAID APEX RANCH ESTATES THE FOLLOWING TWO (2) COURSES:

1. N35°18'27"E A DISTANCE OF 178.25 FEET TO A POINT OF CURVE;
2. ON THE ARC OF A CURVE TO THE LEFT HAVING A DELTA OF 17°55'17", A RADIUS OF 1,810.08 FEET A DISTANCE OF 566.17 FEET TO A POINT ON CURVE, SAID POINT BEING ON THE SOUTH LINE OF THE SOUTHWEST QUARTER OF SAID SECTION 22, ALSO BEING ON THE SOUTHERLY BOUNDARY LINE OF APEX RANCH ESTATES, RECORDED UNDER RECEPTION NUMBER 208712902;

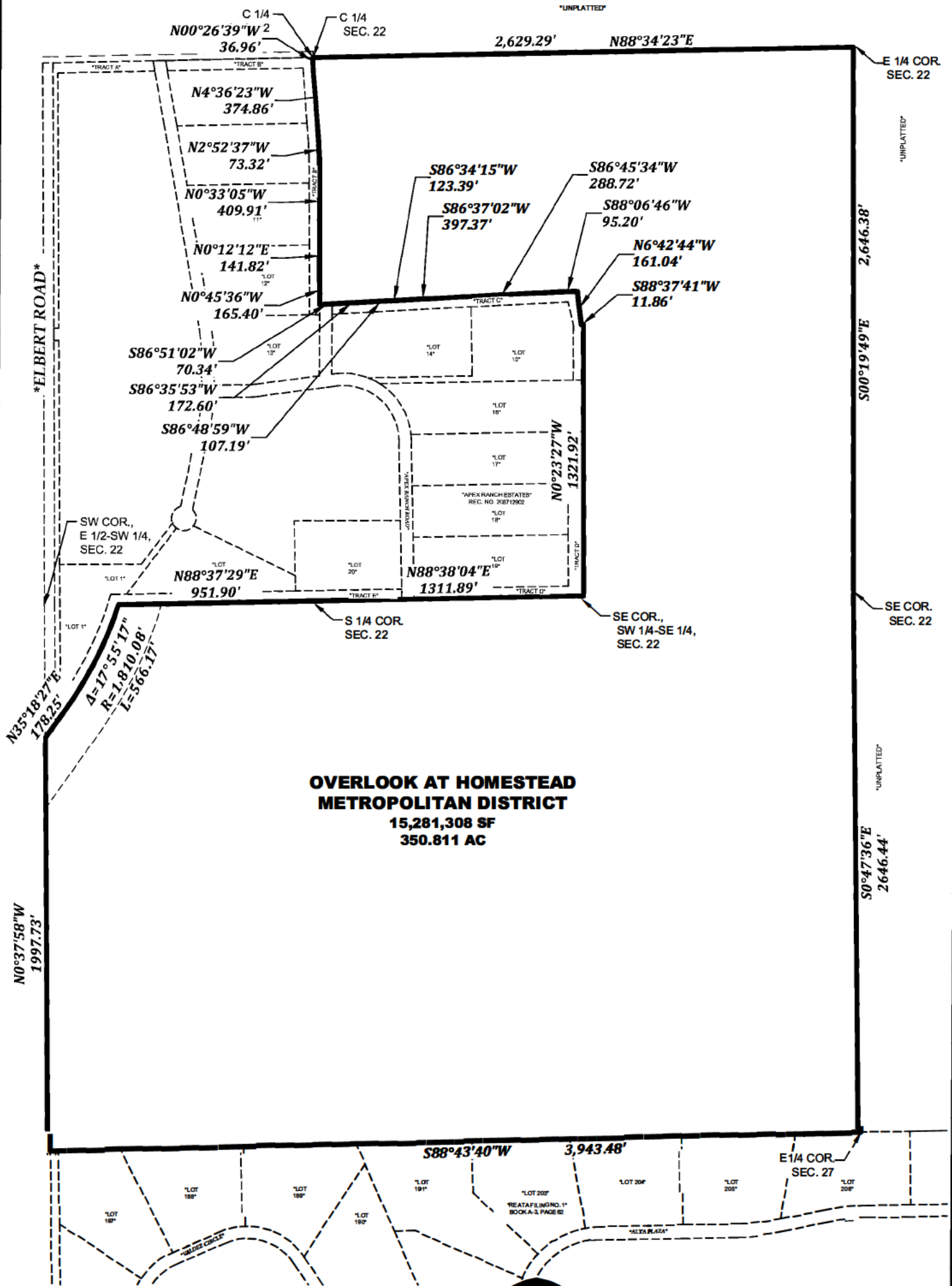
THENCE N88°37'29"E ON SAID SOUTHERLY LINES A DISTANCE OF 951.90 FEET TO THE SOUTHWEST CORNER OF SAID SOUTHWEST QUARTER, SECTION 22; THENCE N88°38'04"E ON THE SOUTHERLY BOUNDARY LINE OF SAID APEX RANCH ESTATES AND THE SOUTH LINE OF THE SOUTHEAST QUARTER OF SAID SECTION 22, A DISTANCE OF 1,311.89 FEET TO THE SOUTHEAST CORNER OF SAID APEX RANCH ESTATES AND THE SOUTHEAST CORNER OF THE SOUTHWEST QUARTER OF THE SOUTHEAST QUARTER OF SAID SECTION 22; THENCE N00°23'27"W ON THE EAST LINE OF SAID APEX RANCH ESTATES A DISTANCE OF 1,321.92 FEET TO THE NORTHEAST CORNER OF THE SOUTHWEST QUARTER OF THE SOUTHEAST QUARTER OF SAID SECTION 22; THENCE S88°37'41"W ON THE BOUNDARY LINE OF SAID APEX RANCH ESTATES A DISTANCE OF 11.86 FEET TO AN ANGLE POINT ON SAID BOUNDARY LINE SAID POINT ALSO BEING ON THE EASTERLY BOUNDARY LINE OF THE QUIT CLAIM DEED RECORDED UNDER RECEPTION NUMBER 205156836; THENCE ON THE EASTERLY BOUNDARY LINE OF SAID APEX RANCH ESTATES AND SAID QUIT CLAIM DEED THE FOLLOWING FOURTEEN (14) COURSES:

1. N06°42'44"W A DISTANCE OF 161.04 FEET;
2. S88°06'46"W A DISTANCE OF 95.20 FEET;
3. S86°45'34"W A DISTANCE OF 288.72 FEET;
4. S86°37'02"W A DISTANCE OF 397.37 FEET;
5. S86°34'15"W A DISTANCE OF 123.39 FEET;
6. S86°48'59"W A DISTANCE OF 107.19 FEET;
7. S86°35'53"W A DISTANCE OF 172.60 FEET;
8. S86°51'02"W A DISTANCE OF 70.34 FEET;
9. N00°45'36"W A DISTANCE OF 165.40 FEET;
10. N00°12'12"E A DISTANCE OF 141.82 FEET;
11. N00°33'05"W A DISTANCE OF 409.91 FEET;
12. N02°52'37"W A DISTANCE OF 73.32 FEET;
13. N04°36'23"W A DISTANCE OF 374.86 FEET;
14. N00°26'39"W A DISTANCE OF 36.96 FEET TO A THE NORTHWEST CORNER OF THE SOUTHEAST QUARTER OF SAID SECTION 22;

THENCE N88°34'23"E ON THE NORTH LINE OF THE SOUTH HALF OF SECTION 22, A DISTANCE OF 2,629.29 FEET TO THE POINT OF BEGINNING.

CONTAINING A CALCULATED AREA OF 15,281,308 SQUARE FEET OR 350.811 ACRES MORE OR LESS.

EXHIBIT A.2



OVERLOOK AT HOMESTEAD METROPOLITAN DISTRICT

15,281,308 SF
350.811 AC

THIS DRAWING DOES NOT REPRESENT A
MONUMENTED LAND SURVEY AND IS ONLY
INTENDED TO DEPICT THE LEGAL DESCRIPTION.



EDWARD-JAMES SURVEYING, INC.

926 Elkton Dr.
Colorado Springs, CO 80907
(719) 576-1216

4732 Eagleridge Circle
Pueblo, CO 81008
(719) 545-6240

OVERLOOK AT HOMESTEAD
03-07-2024

JOB NO. 2422-00
SHEET 1 OF 1

EXHIBIT A.3

PROPOSED INFRASTRUCTURE MAPS

K:\COS_Civil\196239003_Overlook\CADD\Exhibits\Metro District Exhibits\Overlook_Parcels.dwg

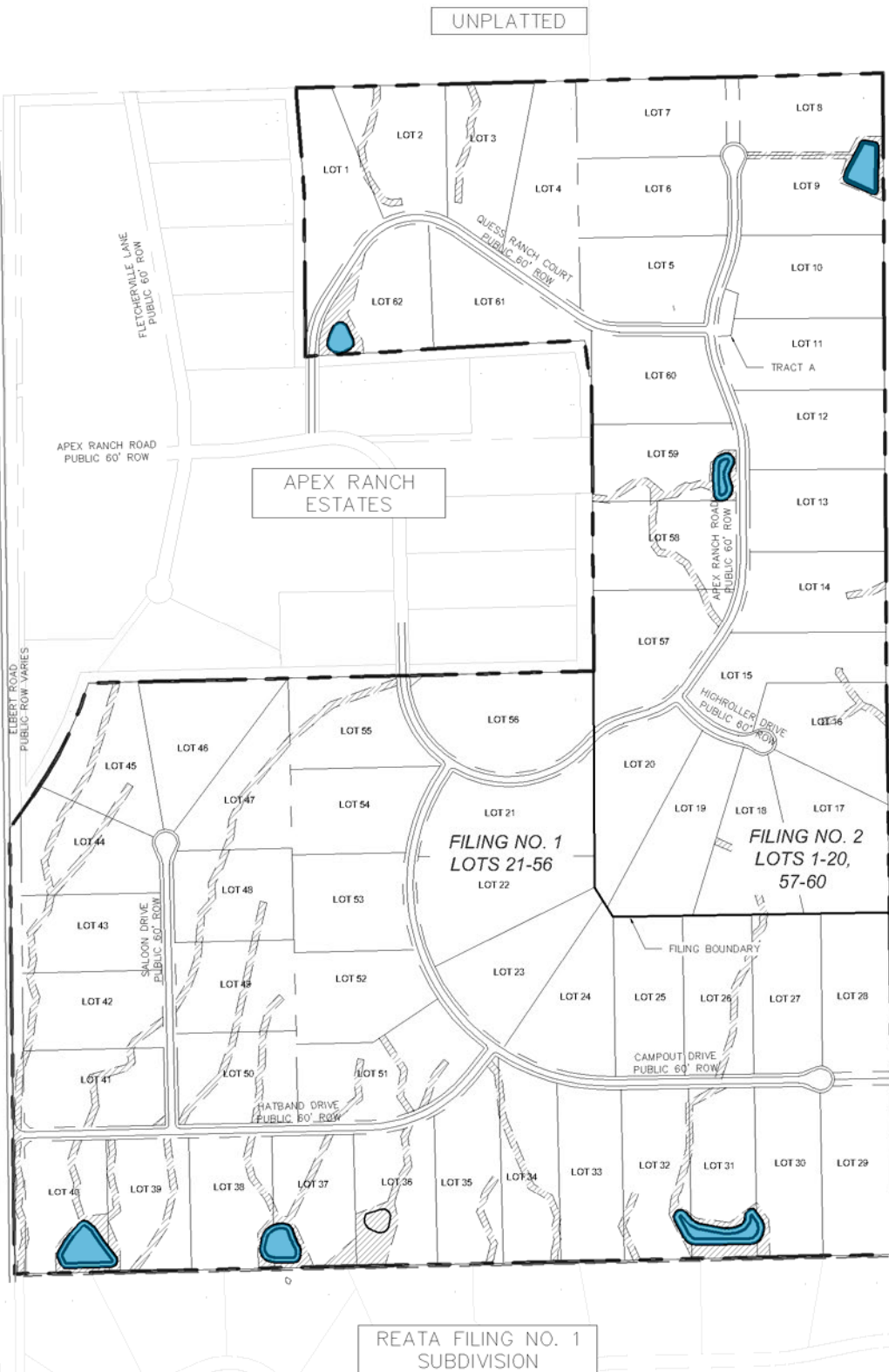


EXHIBIT A.3 OVERLOOK DRAINAGE FACILITIES



SCALE: 1" = 750'

LEGEND

- STORMWATER POND (METRO DISTRICT MAINTENANCE)
- DRAINAGE EASEMENT (METRO DISTRICT MAINTENANCE)

Kimley-Horn

© 2024 KIMLEY-HORN AND ASSOCIATES, INC.
2 N. NEVADA AVE, SUITE 900, COLORADO SPRINGS, 80903
PHONE: 719-453-0180

K:\COS_Civil\196239003_Overlook\CADD\Exhibits\Metro District Exhibits\Overlook_Parcels.dwg

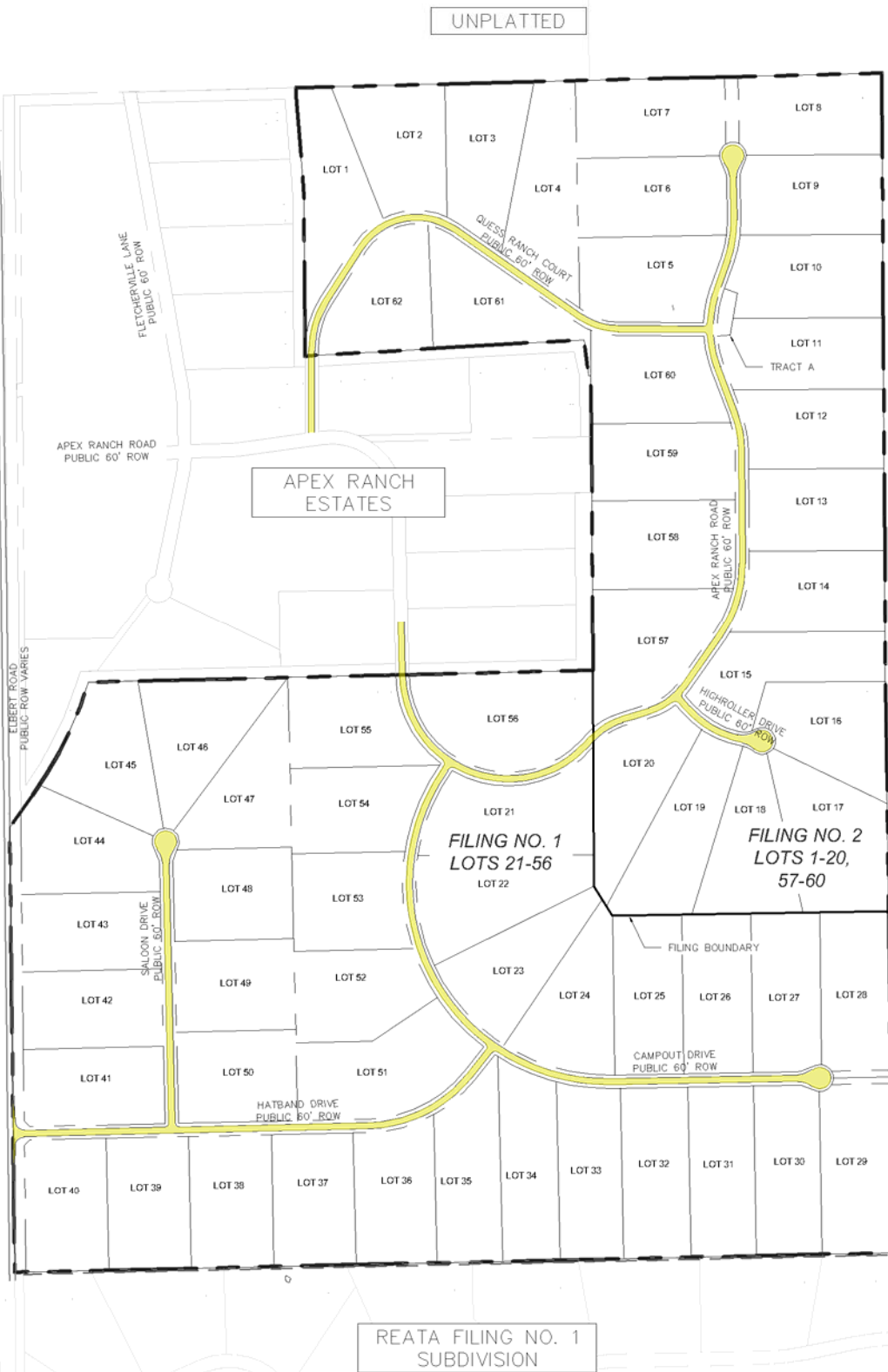


EXHIBIT A.2 OVERLOOK STREET IMPROVEMENTS

LEGEND

 PUBLIC STREETS



SCALE: 1" = 750'

K:\COS_Civil\196239003_Overlook\CADD\Exhibits\Metro District Exhibits\Overlook_Parcels.dwg


EXHIBIT A.4 OVERLOOK OPEN SPACE AND TRAIL EASEMENT



SCALE: 1" = 750'



LEGEND



TRAIL EASEMENT (COUNTY PARK
MAINTENANCE)

Kimley»Horn

© 2024 KIMLEY-HORN AND ASSOCIATES, INC.
2 N. NEVADA AVE, SUITE 900, COLORADO SPRINGS, 80903
PHONE: 719-453-0180

UNPLATTED



EXHIBIT A.1 OVERLOOK SITE PLAN



SCALE: 1" = 750'

Kimley»Horn

© 2024 KIMLEY-HORN AND ASSOCIATES, INC.
2 N. NEVADA AVE, SUITE 900, COLORADO SPRINGS, 80903
PHONE: 719-453-0180

EXHIBIT A.4

3 MILE RADIUS MAP

 3 Mile Buffer

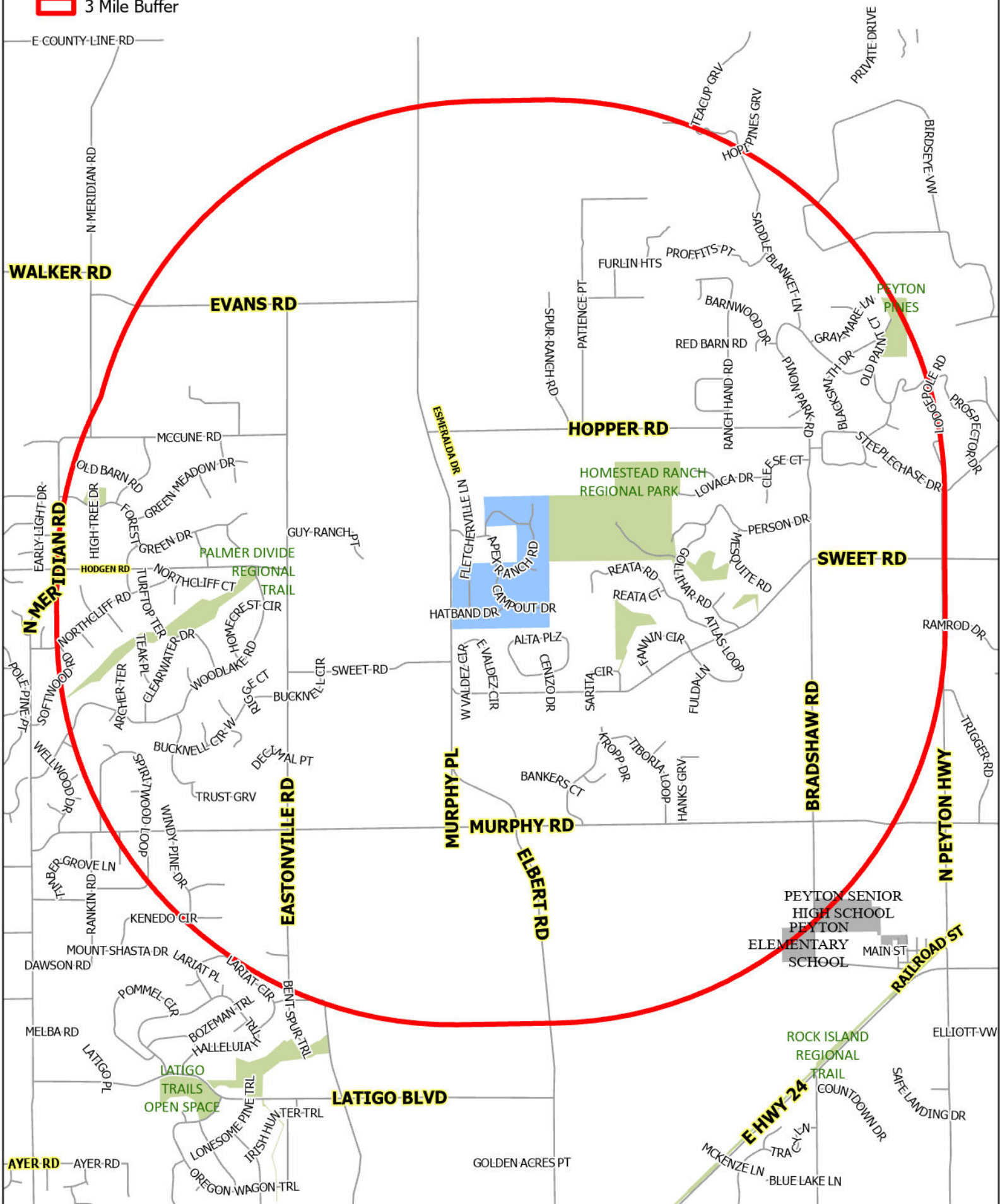


EXHIBIT B

DEVELOPMENT SUMMARY



EXHIBIT B
OVERLOOK SUBDIVISION
DEVELOPMENT SUMMARY
May 2024

The proposed Overlook at Homestead Subdivision consists of 62 large-lot single family residential homes in northern El Paso County, Colorado. The development is located north of Sweet Road and is east and contiguous with Elbert Road.

The property consists of El Paso County parcel #'s 41000 00 255, 41000 00 256, and 41220 00 005 with a total acreage of 350.811 acres and is owned by PT Overlook LLC. The parcels are within Sections 22 and 27, Township 11 South, Range 64 West of the 6th Principal Meridian, County of El Paso, State of Colorado. The property is bound by Apex Ranch Estates subdivision to the west, unplatted ground to the north, Homestead Ranch Regional Park to the east and Reata subdivision to the south.

The land is currently undeveloped. The ground cover is grasslands with rolling hills on the southern portion and includes a heavy treed butte in the north portion. The butte is literally the "top of the hill", with stormwater discharging into four drainage basins: northwest to East Kiowa Creek, northeast to Bijou Creek, southeast to La Vega Ranch and southwest to Upper Black Squirrel.

The property was zoned A-35: Agricultural (35 acres). El Paso County approved the request to change the zone to RR-5 (5-acre minimum) similar to the neighboring properties. The proposed 62 lots will be accessed by public roads built to a rural standard. Stormwater will be mitigated using 6 full spectrum detention/water quality ponds. The proposed lots will be serviced by individual water wells and septic disposal systems. State of Colorado Ground Water Commission has approved Replacement Plan No 4638-RP. Natural gas and fiber communications will be extended to the site. Easements will be provided for El Paso County Parks to connect the regional trail system.

The Preliminary Plan was approved by the County Planning Commission on April 19, 2024 and will be heard by the Board of County Commissioners on May 9, 2024. The Final Plat and Construction Documents will be submitted to the County in June of 2024. Lot sales will commence once the roads have graded and base course installed, anticipated in mid-2025. Lot sales will be brisk because of continued inventory shortage in the community.

Home values will range from \$1,000,000 to \$2,000,000 with \$1,400,000 being the average in 2024 dollars. We anticipate home construction at a pace of 1 per month beginning in 2027 and finishing in

2032. Using an occupancy of 2.5 persons per home, the anticipated population of the district will be 155 neighbors.

The proposed development will be developed in two phases. Overlook Filing No. 1 will consist of 36 lots located on the lower, southern portion of the property. Overlook Filing No. 2 will consist of 26 lots on the northern treed butte portion of the property. The cost estimate indicates Entitlements will cost \$976,343 with approximately 60% being eligible for District funding. Development consisting of 14,200 lf of rural roadway, 14 roadway culverts, and 6 detention/stormwater quality ponds will cost \$6,988,944 with approximately 80% being eligible for District reimbursement.

Ongoing District Services will include operation and maintenance of the detention/water quality ponds and associated natural drainage ways (to convey stormwater from roadways to ponds). Maintenance of an entrance monument and open space, which is planned to include an onsite trail, trailhead parking and access, mailboxes and kiosk, and fire water cistern, will be a District responsibility.



EXHIBIT C

ESTIMATED INFRASTRUCTURE CAPITAL COSTS

Land Development Estimate					
	Subdivision Name/Filing:	Overlook			
	Estimate (WAG, SWAG, Prelim., Budget):	SWAG	District	Developer	Eligible
	Number of Lots:	62	37.64	312.36	350.00
	Proposed Use	5 ac SFR	10.8%	89.2%	100%
	Revision Date:	2/20/2024			
Acct.	Description	Total Estimate	Public	Private	Comment
4100	PRELIMINARY ENTITLEMENT	\$ 360,760	\$ 112,868	\$ 236,732	31%
4200	FINAL ENTITLEMENT	\$ 553,459	\$ 414,909	\$ 136,951	75%
4288	IMPACT FEES	\$ 62,124	\$ 62,114	\$ -	100%
4000	ENTITLEMENT TOTAL	\$ 976,343	\$ 589,891	\$ 373,683	60%
5226	INSPECTION FEES	\$ 25,000	\$ 25,000	\$ -	100%
5310	DEMOLITION	\$ 51,200	\$ -	\$ 51,200	0%
5318	CONST. ENGINEERING / SURVEYING	\$ 85,000	\$ 85,000	\$ -	100%
4130	SOIL & ENVIRONMENTAL TESTING	\$ 62,000	\$ 62,000	\$ -	100%
5416	EROSION CONTROL	\$ 285,977	\$ 285,977	\$ -	100%
5420	MASS GRADING	\$ 564,382	\$ 564,382	\$ -	100%
5438	SANITARY SEWER				
5442	STORM SEWER	\$ 570,000	\$ 570,000	\$ -	100%
5444	PONDS / OUTFALL STRUCTURES	\$ 600,000	\$ 600,000	\$ -	100%
5450	WATER SYSTEM	\$ 89,500	\$ 89,500	\$ -	100%
5452	RETAINING WALL				
5454	CURB / GUTTER & SIDEWALKS				
5458	PAVING (SUBGRADE PREP & PAVING)	\$ 1,840,897	\$ 1,840,897	\$ -	100%
5459	PAVING 2 (ADJUST MH'S & VALVES)	\$ 113,544	\$ 113,544	\$ -	100%
5468	ELECTRIC DISTRIBUTION	\$ 382,050		\$ 382,050	0%
5470	GAS DISTRIBUTION	\$ 370,258		\$ 370,258	0%
5472	PHONE / CABLE DISTRIBUTION	\$ 383,860		\$ 383,860	0%
5478	STREET LIGHTS	\$ -	\$ -	\$ -	100%
5494	OFFSITE				
5502	LANDSCAPING	\$ 30,000	\$ 30,000	\$ -	100%
5508	AMENITIES / PERIMETER IMPROVEMENTS	\$ 131,600	\$ 131,600	\$ -	100%
5510	FENCE, WALLS, ENTRY MONUMENTS	\$ 300,000	\$ 300,000	\$ -	100%
5602	MAIL BOXES	\$ 19,440	\$ -	\$ 19,440	0%
5710	EXPECTED REPAIRS	\$ 105,900	\$ 90,000	\$ 15,900	85%
5712	UNEXPECTED COSTS	\$ 300,728	\$ 239,395	\$ 61,135	%
5714	REBATES / REFUNDS / REIMBURSE				
5716	Construction Management	\$ 473,647	\$ 377,047	\$ 96,288	%
5724	WINTER CONDITIONS	\$ 200,000	\$ 200,000	\$ -	100%
5000	DEVELOPMENT TOTAL	\$ 6,988,944	\$ 5,604,342	\$ 1,380,132	80%
	ENTITLEMENT + DEVELOPMENT TOTAL	\$ 7,965,287	\$ 6,194,233	\$ 1,753,815	78%

EXHIBIT D

FINANCIAL PLAN SUMMARY

March 11, 2024

Overlook at Homestead Metropolitan District
Attention: Alicia J. Corley
Icenogle Seaver Pogue
4725 South Monaco Street, Suite 360
Denver, Colorado 80237

RE: Overlook at Homestead Metropolitan District Financing Plan

We have analyzed the bonding capacity for the proposed Overlook at Homestead Metropolitan (the “District”). The analysis included in this document summarizes and presents information provided on behalf of Proterra Properties (the “Developer”) and does not include independently verifying the accuracy of the information or assumptions.

Plan Assumptions

The development program for the District is anticipated to include 62 single family residential units with an estimated average value of \$1.4 million per unit. Units are anticipated to be completed between 2027 and 2032. These assumptions have been provided by the Developer and form the basis of the analysis. All prices below reflect 2024 market values.

Bond Assumptions

1. The residential debt service mill levy target is 50 mills beginning in tax collection year 2028.
2. The District is modeled to issue limited tax general obligation bonds in December 2027. The bonds (Series 2027) are estimated to have a par of \$7,090,000 and an interest rate of 5.00%. At issuance, it is projected that the District will fund \$300,000 in costs of issuance, \$1,063,500 in capitalized interest, and \$638,417 in a debt service reserve from bond proceeds. The Underwriter’s discount is modeled as 2% of par for the bonds. The remaining \$4,946,283 is projected to be deposited to the District’s project fund to reimburse the Developer for eligible expenses.

Total bond revenues are dependent on the following key assumptions:

- a. Annual Specific Ownership Tax revenues are modeled at a factor of 6% to annual property tax revenues.
- b. It is projected that 99.5% of property taxes levied will be collected and available to the District.
- c. It is projected that there will be a 6% biennial inflation rate on existing residential valuation.
- d. Total bond par amount results in 1.0x debt service coverage

Refinance Assumptions

1. The District is also modeled to issue senior refunding bonds in December 2037. The purpose of these bonds will be to refund the outstanding Series 2027 bonds at more favorable terms and generate additional proceeds for the District. The senior bonds are anticipated to have a par of \$10,825,000 and an interest rate of 4.00%. At issuance, it is projected that the District will utilize \$743,417 in funds on hand as a source of funds. Anticipated uses of funds include \$200,000 in costs of issuance, \$6,890,000 in refunding escrow in order to refund the outstanding Series 2027 bonds, and \$4,424,292 that is projected to be deposited to the District's project fund to fund eligible expenses. The Underwriter's discount is modeled as 0.5% of par.

Total refunding senior bond revenues are dependent on the following key assumptions:

- e. Annual Specific Ownership Tax revenues are modeled at a factor of 6% to annual property tax revenues.
- f. It is projected that there will be a 6% biennial inflation rate on residential development.
- g. Based on the status of development, the Series 2037 bonds are anticipated to include an investment grade rating. For the purposes of this analysis, a BBB rating is assumed.
- h. Total senior bond par amount is sized to 1.0x debt service coverage.

Estimate of Revenue Projections for first 10 years

The debt service mill levy (50.000 mills) collection revenues over the first 10 years total \$2,699,052 plus an additional \$161,943 in specific ownership taxes associated with the debt levy, for a total of \$2,860,995.

District operations are anticipated to be funded through the imposition of an additional 15.000 mills. This mill levy is estimated to generate \$858,300 over the first 10 years.

Based upon the development assumptions provided and the financial assumptions contained in the attached projected Financing Plan for the proposed Overlook at Homestead Metropolitan District, the projected revenue is sufficient to retire all Debt referenced in the Financing Plan within the restrictions set forth in the District's Service Plan, including but not limited to the maximum debt mill levies and maximum maturity period.

Risks Associated with the Bond Financing

Risks to Tax Payers:

- Development is slower than anticipated
- Biennial inflation on existing assessed values is less than 6% on residential development
- District imposes Maximum Debt Mill Levy as described in the Service Plan

The primary risk to tax payers is that the Districts issue bonds to finance infrastructure and then the absorption of additional property, or its valuation by the Assessor, lags modeled expectations. If that occurs, then the Districts may need to levy the Maximum Debt Mill Levy as described in the Service Plan and would not be able to reduce the levy for a longer period of time.

Risks to Bondholders:

- Development is slower than anticipated
- Biennial inflation on assessed values is less than 6% on residential development
- Assurance of the continuation of development is not assured
- Reliance on Federal Tax Code and State laws governing municipal finance and special districts

The primary risk to bondholders is the development does not occur as fast as originally projected and that the revenues generated from the Maximum Debt Mill Levy as described in the Service Plan are not sufficient to meet the Districts' financial obligations. These risks are mitigated by funding a capitalized interest and reserve fund at closing. In addition, these bonds are anticipated to be marketed only to sophisticated investors who understand the risks involved in the transaction.

Disclosures

It is contemplated that D.A. Davidson will provide investment banking services to the District in connection with its future bond financings or other borrowings. D.A. Davidson is not acting as a financial advisor to the District.

The assumptions disclosed in the Financial Plan are those of the Developer and have not been independently reviewed by D.A. Davidson. Those assumptions identified are believed to be the significant factors in determining financial feasibility; however, they are likely not to be all-inclusive. There will usually be differences between forecasted and actual results, because events and circumstances frequently do not occur as projected, and those differences may be material. Key assumptions, including those relating to market values of real property improvements and the build out schedule of such property, are particularly sensitive in terms of the timing necessary to create the tax base for the District. A small variation in these variables, and to their timing, can have a large effect on the forecasted results. There is a high probability that the forecasted results will differ from realized future tax base factors and such variations can be material. Additionally, other key assumptions relating to inflation, assessment ratios, interest rates, and infrastructure, administrative, and operating costs may, and likely will, vary from those projected.

Because D.A. Davidson has not independently evaluated or reviewed the assumptions that the financial model is based upon, we do not vouch for the achievability (and disclaim any opinion) of the information provided. Furthermore, because of the inherent nature of future events, which are subject to change and variation as events and circumstances change, the actual results may vary materially from the results presented here. D.A. Davidson has no responsibility or obligation to update this information or this financial model for events occurring after the date of this report.

Respectfully submitted,

D.A. DAVIDSON & CO. FIXED INCOME CAPITAL MARKETS



Kyle Thomas

Managing Director, Public Finance

OVERLOOK AT HOMESTEAD METROPOLITAN DISTRICT
El Paso County, Colorado

~~~~~  
**GENERAL OBLIGATION BONDS, SERIES 2027**  
**GENERAL OBLIGATION REFUNDING & IMPROVEMENT BONDS, SERIES 2037**

~~~~~  
Service Plan

Bond Assumptions	Series 2027	Series 2037	Total
Closing Date	12/1/2027	12/1/2037	
First Call Date	12/1/2032	12/1/2047	
Final Maturity	12/1/2057	12/1/2067	
Sources of Funds			
Par Amount	7,090,000	10,825,000	17,915,000
Funds on Hand	0	743,417	743,417
Total	7,090,000	11,568,417	18,658,417
Uses of Funds			
Project Fund	\$4,946,283	\$4,424,292	\$9,370,575
Refunding Escrow	0	6,890,000	6,890,000
Debt Service Reserve	638,417	0	638,417
Capitalized Interest	1,063,500	0	1,063,500
Costs of Issuance	441,800	254,125	695,925
Total	7,090,000	11,568,417	18,658,417
Bond Features			
Projected Coverage	100x	100x	
Tax Status	Tax-Exempt	Tax-Exempt	
Rating	Non-Rated	Inv. Grade	
Average Coupon	5.000%	4.000%	
Annual Trustee Fee	\$4,000	\$4,000	
Biennial Reassessment			
Residential	6.00%	6.00%	
Taxing Authority Assumptions			
Metropolitan District Revenue			
Residential Assessment Ratio			
<i>Service Plan Gallagherization Base</i>	7.15%		
<i>Current Assumption</i>	7.15%		
Debt Service Mills			
<i>Service Plan Mill Levy Cap</i>	50.000		
<i>Maximum Adjusted Cap</i>	50.000		
<i>Target Mill Levy</i>	50.000		
Specific Ownership Taxes	6.00%		
County Treasurer Fee	1.50%		
Operations			
Operations Mill Levy	15.000		
Total Mill Levy	65.000		

**OVERLOOK AT HOMESTEAD METROPOLITAN DISTRICT
Development Summary**

	Residential								Total Residential
	SFD	Product 2	Product 3	Product 4	Product 5	Product 6	Product 7	Product 8	
Statutory Actual Value (2024)	\$1,400,000	\$	\$	\$	\$	\$	\$	\$	
2024	-	-	-	-	-	-	-	-	-
2025	-	-	-	-	-	-	-	-	-
2026	-	-	-	-	-	-	-	-	-
2027	12	-	-	-	-	-	-	-	12
2028	12	-	-	-	-	-	-	-	12
2029	12	-	-	-	-	-	-	-	12
2030	12	-	-	-	-	-	-	-	12
2031	12	-	-	-	-	-	-	-	12
2032	2	-	-	-	-	-	-	-	2
2033	-	-	-	-	-	-	-	-	-
2034	-	-	-	-	-	-	-	-	-
2035	-	-	-	-	-	-	-	-	-
2036	-	-	-	-	-	-	-	-	-
2037	-	-	-	-	-	-	-	-	-
2038	-	-	-	-	-	-	-	-	-
2039	-	-	-	-	-	-	-	-	-
2040	-	-	-	-	-	-	-	-	-
2041	-	-	-	-	-	-	-	-	-
2042	-	-	-	-	-	-	-	-	-
2043	-	-	-	-	-	-	-	-	-
2044	-	-	-	-	-	-	-	-	-
2045	-	-	-	-	-	-	-	-	-
2046	-	-	-	-	-	-	-	-	-
2047	-	-	-	-	-	-	-	-	-
2048	-	-	-	-	-	-	-	-	-
2049	-	-	-	-	-	-	-	-	-
2050	-	-	-	-	-	-	-	-	-
2051	-	-	-	-	-	-	-	-	-
2052	-	-	-	-	-	-	-	-	-
2053	-	-	-	-	-	-	-	-	-
2054	-	-	-	-	-	-	-	-	-
Total Units	62	-	-	-	-	-	-	-	62
Total Statutory Actual Value	\$86,800,000	\$	\$	\$	\$	\$	\$	\$	\$86,800,000

OVERLOOK AT HOMESTEAD METROPOLITAN DISTRICT
Assessed Value Calculation

	Vacant Land		Residential				Total
	Cumulative Statutory	Assessed Value	Total	Biennial	Cumulative Statutory	Assessed Value	Assessed Value
	Actual Value ¹	in Collection Year	Residential Units	Reassessment	Actual Value	in Collection Year	in Collection Year
		(2-year lag)				(2-year lag)	(2-year lag)
		29.00%		6.00%		7.15%	
2023	0		0		0		
2024	0		0		0		
2025	0		0		0		
2026	1,680,000	0	0	0	0	0	0
2027	1,680,000	0	12		17,828,294	0	0
2028	1,680,000	487,200	12	1,069,698	37,082,852	0	487,200
2029	1,680,000	487,200	12		55,631,410	1,274,723	1,761,923
2030	1,680,000	487,200	12	3,337,885	77,888,823	2,651,424	3,138,624
2031	280,000	487,200	12		97,186,742	3,977,646	4,464,846
2032	0	487,200	2	5,831,205	106,298,593	5,569,051	6,056,251
2033	0	81,200	0		106,298,593	6,948,852	7,030,052
2034	0	0	0	6,377,916	112,676,509	7,600,349	7,600,349
2035	0	0	0		112,676,509	7,600,349	7,600,349
2036	0	0	0	6,760,591	119,437,099	8,056,370	8,056,370
2037	0	0	0		119,437,099	8,056,370	8,056,370
2038	0	0	0	7,166,226	126,603,325	8,539,753	8,539,753
2039	0	0	0		126,603,325	8,539,753	8,539,753
2040	0	0	0	7,596,200	134,199,525	9,052,138	9,052,138
2041	0	0	0		134,199,525	9,052,138	9,052,138
2042	0	0	0	8,051,971	142,251,496	9,595,266	9,595,266
2043	0	0	0		142,251,496	9,595,266	9,595,266
2044	0	0	0	8,535,090	150,786,586	10,170,982	10,170,982
2045	0	0	0		150,786,586	10,170,982	10,170,982
2046	0	0	0	9,047,195	159,833,781	10,781,241	10,781,241
2047	0	0	0		159,833,781	10,781,241	10,781,241
2048	0	0	0	9,590,027	169,423,808	11,428,115	11,428,115
2049	0	0	0		169,423,808	11,428,115	11,428,115
2050	0	0	0	10,165,428	179,589,236	12,113,802	12,113,802
2051	0	0	0		179,589,236	12,113,802	12,113,802
2052	0	0	0	10,775,354	190,364,591	12,840,630	12,840,630
2053	0	0	0		190,364,591	12,840,630	12,840,630
2054	0	0	0	11,421,875	201,786,466	13,611,068	13,611,068
2055	0	0	0		201,786,466	13,611,068	13,611,068
2056	0	0	0	12,107,188	213,893,654	14,427,732	14,427,732
2057	0	0	0		213,893,654	14,427,732	14,427,732
2058	0	0	0	12,833,619	226,727,273	15,293,396	15,293,396
2059	0	0	0		226,727,273	15,293,396	15,293,396
2060	0	0	0	13,603,636	240,330,910	16,211,000	16,211,000
2061	0	0	0		240,330,910	16,211,000	16,211,000
2062	0	0	0	14,419,855	254,750,764	17,183,660	17,183,660
2063	0	0	0		254,750,764	17,183,660	17,183,660
2064	0	0	0	15,285,046	270,035,810	18,214,680	18,214,680
2065	0	0	0		270,035,810	18,214,680	18,214,680
2066	0	0	0	16,202,149	286,237,959	19,307,560	19,307,560
2067	0	0	0		286,237,959	19,307,560	19,307,560
Total			62	190,178,152			

1. Vacant land value calculated in year prior to construction as 10% of built-out market value

OVERLOOK AT HOMESTEAD METROPOLITAN DISTRICT

Revenue Calculation

	District Mill Levy Revenue				Expenses		Total
	Assessed Value	Debt Mill Levy	Debt Mill Levy	Specific Ownership	County Treasurer	Annual Trustee	Revenue Available
	in Collection Year		Collections	Taxes	Fee	Fee	for Debt Service
	(2-year lag)	50.000 Cap	99.5%	6.00%	1.50%	\$4,000	
		50.000 Target					
2023							
2024							
2025							
2026	0	0.000	0	0	0	0	0
2027	0	0.000	0	0	0	0	0
2028	487,200	50.000	24,238	1,454	(364)	(4,000)	21,329
2029	1,761,923	50.000	87,656	5,259	(1,315)	(4,000)	87,600
2030	3,138,624	50.000	156,147	9,369	(2,342)	(4,000)	159,173
2031	4,464,846	50.000	222,126	13,328	(3,332)	(4,000)	228,122
2032	6,056,251	50.000	301,298	18,078	(4,519)	(4,000)	310,857
2033	7,030,052	50.000	349,745	20,985	(5,246)	(4,000)	361,484
2034	7,600,349	50.000	378,117	22,687	(5,672)	(4,000)	391,133
2035	7,600,349	50.000	378,117	22,687	(5,672)	(4,000)	391,133
2036	8,056,370	50.000	400,804	24,048	(6,012)	(4,000)	414,841
2037	8,056,370	50.000	400,804	24,048	(6,012)	(4,000)	414,841
2038	8,539,753	50.000	424,853	25,491	(6,373)	(4,000)	439,971
2039	8,539,753	50.000	424,853	25,491	(6,373)	(4,000)	439,971
2040	9,052,138	50.000	450,344	27,021	(6,755)	(4,000)	466,609
2041	9,052,138	50.000	450,344	27,021	(6,755)	(4,000)	466,609
2042	9,595,266	50.000	477,364	28,642	(7,160)	(4,000)	494,846
2043	9,595,266	50.000	477,364	28,642	(7,160)	(4,000)	494,846
2044	10,170,982	50.000	506,006	30,360	(7,590)	(4,000)	524,777
2045	10,170,982	50.000	506,006	30,360	(7,590)	(4,000)	524,777
2046	10,781,241	50.000	536,367	32,182	(8,046)	(4,000)	556,503
2047	10,781,241	50.000	536,367	32,182	(8,046)	(4,000)	556,503
2048	11,428,115	50.000	568,549	34,113	(8,528)	(4,000)	590,133
2049	11,428,115	50.000	568,549	34,113	(8,528)	(4,000)	590,133
2050	12,113,802	50.000	602,662	36,160	(9,040)	(4,000)	625,781
2051	12,113,802	50.000	602,662	36,160	(9,040)	(4,000)	625,781
2052	12,840,630	50.000	638,821	38,329	(9,582)	(4,000)	663,568
2053	12,840,630	50.000	638,821	38,329	(9,582)	(4,000)	663,568
2054	13,611,068	50.000	677,151	40,629	(10,157)	(4,000)	703,622
2055	13,611,068	50.000	677,151	40,629	(10,157)	(4,000)	703,622
2056	14,427,732	50.000	717,780	43,067	(10,767)	(4,000)	746,080
2057	14,427,732	50.000	717,780	43,067	(10,767)	(4,000)	746,080
2058	15,293,396	50.000	760,846	45,651	(11,413)	(4,000)	791,085
2059	15,293,396	50.000	760,846	45,651	(11,413)	(4,000)	791,085
2060	16,211,000	50.000	806,497	48,390	(12,097)	(4,000)	838,790
2061	16,211,000	50.000	806,497	48,390	(12,097)	(4,000)	838,790
2062	17,183,660	50.000	854,887	51,293	(12,823)	(4,000)	889,357
2063	17,183,660	50.000	854,887	51,293	(12,823)	(4,000)	889,357
2064	18,214,680	50.000	906,180	54,371	(13,593)	(4,000)	942,958
2065	18,214,680	50.000	906,180	54,371	(13,593)	(4,000)	942,958
2066	19,307,560	50.000	960,551	57,633	(14,408)	(4,000)	999,776
2067	19,307,560	50.000	960,551	57,633	(14,408)	(4,000)	999,776
Total			22,476,771	1,348,606	(337,152)	(160,000)	23,328,225

OVERLOOK AT HOMESTEAD METROPOLITAN DISTRICT
Senior Debt Service

	Total Revenue Available for Debt Service	Net Debt Service		Total	Funds on Hand as a Source	Senior Surplus Fund			Ratio Analysis	
		Series 2027	Series 2037			Annual	Cumulative	Released	Senior Debt to	Debt Service
		Dated: 12/1/27	Dated: 12/1/37			Surplus	Balance	Revenue	Assessed Value	Coverage
		Par: \$7,090,000 Proj: \$4,946,283	Par: \$10,825,000 Proj: \$4,424,292 Esc: \$6,890,000				\$1,082,500 Max			
2023										
2024										
2025										
2026	0									
2027	0	0		0		0	0	0	n/a	n/a
2028	21,329	0		0		21,329	21,329	0	1455%	n/a
2029	87,600	0		0		87,600	108,929	0	402%	n/a
2030	159,173	0		0		159,173	268,102	0	226%	n/a
2031	228,122	354,500		354,500		(126,378)	141,724	0	159%	64%
2032	310,857	354,500		354,500		(43,643)	98,081	0	117%	88%
2033	361,484	359,500		359,500		1,984	100,065	0	101%	101%
2034	391,133	389,250		389,250		1,883	101,947	0	93%	100%
2035	391,133	387,500		387,500		3,633	105,580	0	93%	101%
2036	414,841	410,750		410,750		4,091	109,670	0	516%	101%
2037	414,841	412,750	0	412,750	\$105,000	(102,909)	6,761	0	146%	101%
2038	439,971	Ref by Ser. '37	433,000	433,000		6,971	13,732	0	127%	102%
2039	439,971		438,000	438,000		1,971	15,703	0	127%	100%
2040	466,609		462,800	462,800		3,809	19,513	0	120%	101%
2041	466,609		466,600	466,600		9	19,522	0	119%	100%
2042	494,846		490,200	490,200		4,646	24,168	0	112%	101%
2043	494,846		492,800	492,800		2,046	26,214	0	111%	100%
2044	524,777		520,200	520,200		4,577	30,790	0	105%	101%
2045	524,777		521,400	521,400		3,377	34,167	0	104%	101%
2046	556,503		552,400	552,400		4,103	38,270	0	97%	101%
2047	556,503		552,000	552,000		4,503	42,773	0	96%	101%
2048	590,133		586,400	586,400		3,733	46,507	0	89%	101%
2049	590,133		589,200	589,200		933	47,440	0	87%	100%
2050	625,781		621,600	621,600		4,181	51,622	0	81%	101%
2051	625,781		622,400	622,400		3,381	55,003	0	79%	101%
2052	663,568		662,800	662,800		768	55,771	0	73%	100%
2053	663,568		661,200	661,200		2,368	58,140	0	70%	100%
2054	703,622		699,200	699,200		4,422	62,562	0	64%	101%
2055	703,622		700,200	700,200		3,422	65,985	0	62%	100%
2056	746,080		745,600	745,600		480	66,464	0	56%	100%
2057	746,080		743,600	743,600		2,480	68,944	0	53%	100%
2058	791,085		786,000	786,000		5,085	74,029	0	47%	101%
2059	791,085		791,000	791,000		85	74,113	0	43%	100%
2060	838,790		835,000	835,000		3,790	77,903	0	38%	100%
2061	838,790		836,400	836,400		2,390	80,293	0	34%	100%
2062	889,357		886,800	886,800		2,557	82,850	0	29%	100%
2063	889,357		889,200	889,200		157	83,007	0	25%	100%
2064	942,958		940,400	940,400		2,558	85,565	0	19%	100%
2065	942,958		938,400	938,400		4,558	90,123	0	15%	100%
2066	999,776		995,200	995,200		4,576	94,699	0	10%	100%
2067	999,776		998,400	998,400		1,376	0	96,075	5%	100%
Total	23,328,225	2,668,750	20,458,400	23,127,150	105,000	96,075		96,075		

OVERLOOK AT HOMESTEAD METROPOLITAN DISTRICT
Operations Projection

	Total	Operations Revenue				Total	Total Mills
	Assessed Value in Collection Year (2-year lag)	Operations Mill Levy 15.000 Target	Ops Mill Levy Collections 99.5%	Specific Ownership Taxes 6%	County Treasurer Fee 1.50%	Revenue Available for Operations	Total District Mills
2023							
2024							
2025							
2026	0	0.000	0	0	0	0	0.000
2027	0	0.000	0	0	0	0	0.000
2028	487,200	15.000	7,271	436	(109)	7,599	65.000
2029	1,761,923	15.000	26,297	1,578	(394)	27,480	65.000
2030	3,138,624	15.000	46,844	2,811	(703)	48,952	65.000
2031	4,464,846	15.000	66,638	3,998	(1,000)	69,637	65.000
2032	6,056,251	15.000	90,390	5,423	(1,356)	94,457	65.000
2033	7,030,052	15.000	104,924	6,295	(1,574)	109,645	65.000
2034	7,600,349	15.000	113,435	6,806	(1,702)	118,540	65.000
2035	7,600,349	15.000	113,435	6,806	(1,702)	118,540	65.000
2036	8,056,370	15.000	120,241	7,214	(1,804)	125,652	65.000
2037	8,056,370	15.000	120,241	7,214	(1,804)	125,652	65.000
2038	8,539,753	15.000	127,456	7,647	(1,912)	133,191	65.000
2039	8,539,753	15.000	127,456	7,647	(1,912)	133,191	65.000
2040	9,052,138	15.000	135,103	8,106	(2,027)	141,183	65.000
2041	9,052,138	15.000	135,103	8,106	(2,027)	141,183	65.000
2042	9,595,266	15.000	143,209	8,593	(2,148)	149,654	65.000
2043	9,595,266	15.000	143,209	8,593	(2,148)	149,654	65.000
2044	10,170,982	15.000	151,802	9,108	(2,277)	158,633	65.000
2045	10,170,982	15.000	151,802	9,108	(2,277)	158,633	65.000
2046	10,781,241	15.000	160,910	9,655	(2,414)	168,151	65.000
2047	10,781,241	15.000	160,910	9,655	(2,414)	168,151	65.000
2048	11,428,115	15.000	170,565	10,234	(2,558)	178,240	65.000
2049	11,428,115	15.000	170,565	10,234	(2,558)	178,240	65.000
2050	12,113,802	15.000	180,798	10,848	(2,712)	188,934	65.000
2051	12,113,802	15.000	180,798	10,848	(2,712)	188,934	65.000
2052	12,840,630	15.000	191,646	11,499	(2,875)	200,270	65.000
2053	12,840,630	15.000	191,646	11,499	(2,875)	200,270	65.000
2054	13,611,068	15.000	203,145	12,189	(3,047)	212,287	65.000
2055	13,611,068	15.000	203,145	12,189	(3,047)	212,287	65.000
2056	14,427,732	15.000	215,334	12,920	(3,230)	225,024	65.000
2057	14,427,732	15.000	215,334	12,920	(3,230)	225,024	65.000
2058	15,293,396	15.000	228,254	13,695	(3,424)	238,525	65.000
2059	15,293,396	15.000	228,254	13,695	(3,424)	238,525	65.000
2060	16,211,000	15.000	241,949	14,517	(3,629)	252,837	65.000
2061	16,211,000	15.000	241,949	14,517	(3,629)	252,837	65.000
2062	17,183,660	15.000	256,466	15,388	(3,847)	268,007	65.000
2063	17,183,660	15.000	256,466	15,388	(3,847)	268,007	65.000
2064	18,214,680	15.000	271,854	16,311	(4,078)	284,088	65.000
2065	18,214,680	15.000	271,854	16,311	(4,078)	284,088	65.000
2066	19,307,560	15.000	288,165	17,290	(4,322)	301,133	65.000
2067	19,307,560	15.000	288,165	17,290	(4,322)	301,133	65.000
Total			6,743,031	404,582	(101,145)	7,046,468	

SOURCES AND USES OF FUNDS

OVERLOOK AT HOMESTEAD METROPOLITAN DISTRICT
EL PASO COUNTY, COLORADO
GENERAL OBLIGATION REFUNDING & IMPROVEMENT BONDS, SERIES 2037
Pay & Cancel Refunding of (proposed) Series 2027 + New Money
50.000 (target) Mills
Assumes Investment Grade, 100x, 2067 Final Maturity
(SERVICE PLAN: Full Growth + 6.00% Bi-Reassessment Projections)

~~~

|               |            |
|---------------|------------|
| Dated Date    | 12/01/2037 |
| Delivery Date | 12/01/2037 |

### Sources:

|                         |                   |
|-------------------------|-------------------|
| Bond Proceeds:          |                   |
| Par Amount              | 10,825,000.00     |
| Other Sources of Funds: |                   |
| Funds on Hand*          | 105,000.00        |
| Series 2027 - DSRF*     | 638,416.67        |
|                         | <u>743,416.67</u> |
|                         | 11,568,416.67     |

### Uses:

|                            |                      |
|----------------------------|----------------------|
| Project Fund Deposits:     |                      |
| Project Fund               | 4,424,291.67         |
| Refunding Escrow Deposits: |                      |
| Cash Deposit*              | 6,890,000.00         |
| Cost of Issuance:          |                      |
| Other Cost of Issuance     | 200,000.00           |
| Delivery Date Expenses:    |                      |
| Underwriter's Discount     | 54,125.00            |
|                            | <u>11,568,416.67</u> |

[\*] Estimated balances (tbd)

## BOND SUMMARY STATISTICS

**OVERLOOK AT HOMESTEAD METROPOLITAN DISTRICT  
EL PASO COUNTY, COLORADO  
GENERAL OBLIGATION REFUNDING & IMPROVEMENT BONDS, SERIES 2037  
Pay & Cancel Refunding of (proposed) Series 2027 + New Money  
50.000 (target) Mills  
Assumes Investment Grade, 100x, 2067 Final Maturity  
(SERVICE PLAN: Full Growth + 6.00% Bi-Reassessment Projections)**

~~~

Dated Date	12/01/2037
Delivery Date	12/01/2037
First Coupon	06/01/2038
Last Maturity	12/01/2067
Arbitrage Yield	4.000000%
True Interest Cost (TIC)	4.035125%
Net Interest Cost (NIC)	4.000000%
All-In TIC	4.167083%
Average Coupon	4.000000%
Average Life (years)	22.248
Weighted Average Maturity (years)	22.248
Duration of Issue (years)	14.544
Par Amount	10,825,000.00
Bond Proceeds	10,825,000.00
Total Interest	9,633,400.00
Net Interest	9,687,525.00
Bond Years from Dated Date	240,835,000.00
Bond Years from Delivery Date	240,835,000.00
Total Debt Service	20,458,400.00
Maximum Annual Debt Service	998,400.00
Average Annual Debt Service	681,946.67
Underwriter's Fees (per \$1000)	
Average Takedown	
Other Fee	5.000000
Total Underwriter's Discount	5.000000
Bid Price	99.500000

Bond Component	Par Value	Price	Average Coupon	Average Life	Average Maturity Date	PV of 1 bp change
Term Bond due 2067	10,825,000.00	100.000	4.000%	22.248	03/01/2060	18,835.50
	10,825,000.00			22.248		18,835.50

	TIC	All-In TIC	Arbitrage Yield
Par Value	10,825,000.00	10,825,000.00	10,825,000.00
+ Accrued Interest			
+ Premium (Discount)			
- Underwriter's Discount	-54,125.00	-54,125.00	
- Cost of Issuance Expense		-200,000.00	
- Other Amounts			
Target Value	10,770,875.00	10,570,875.00	10,825,000.00
Target Date	12/01/2037	12/01/2037	12/01/2037
Yield	4.035125%	4.167083%	4.000000%

BOND DEBT SERVICE

**OVERLOOK AT HOMESTEAD METROPOLITAN DISTRICT
EL PASO COUNTY, COLORADO
GENERAL OBLIGATION REFUNDING & IMPROVEMENT BONDS, SERIES 2037
Pay & Cancel Refunding of (proposed) Series 2027 + New Money
50.000 (target) Mills
Assumes Investment Grade, 100x, 2067 Final Maturity
(SERVICE PLAN: Full Growth + 6.00% Bi-Reassessment Projections)**

~~~

Dated Date                      12/01/2037  
Delivery Date                12/01/2037

| Period<br>Ending | Principal  | Coupon | Interest  | Debt<br>Service | Annual<br>Debt<br>Service |
|------------------|------------|--------|-----------|-----------------|---------------------------|
| 06/01/2038       |            |        | 216,500   | 216,500         |                           |
| 12/01/2038       |            |        | 216,500   | 216,500         | 433,000                   |
| 06/01/2039       |            |        | 216,500   | 216,500         |                           |
| 12/01/2039       | 5,000      | 4.000% | 216,500   | 221,500         | 438,000                   |
| 06/01/2040       |            |        | 216,400   | 216,400         |                           |
| 12/01/2040       | 30,000     | 4.000% | 216,400   | 246,400         | 462,800                   |
| 06/01/2041       |            |        | 215,800   | 215,800         |                           |
| 12/01/2041       | 35,000     | 4.000% | 215,800   | 250,800         | 466,600                   |
| 06/01/2042       |            |        | 215,100   | 215,100         |                           |
| 12/01/2042       | 60,000     | 4.000% | 215,100   | 275,100         | 490,200                   |
| 06/01/2043       |            |        | 213,900   | 213,900         |                           |
| 12/01/2043       | 65,000     | 4.000% | 213,900   | 278,900         | 492,800                   |
| 06/01/2044       |            |        | 212,600   | 212,600         |                           |
| 12/01/2044       | 95,000     | 4.000% | 212,600   | 307,600         | 520,200                   |
| 06/01/2045       |            |        | 210,700   | 210,700         |                           |
| 12/01/2045       | 100,000    | 4.000% | 210,700   | 310,700         | 521,400                   |
| 06/01/2046       |            |        | 208,700   | 208,700         |                           |
| 12/01/2046       | 135,000    | 4.000% | 208,700   | 343,700         | 552,400                   |
| 06/01/2047       |            |        | 206,000   | 206,000         |                           |
| 12/01/2047       | 140,000    | 4.000% | 206,000   | 346,000         | 552,000                   |
| 06/01/2048       |            |        | 203,200   | 203,200         |                           |
| 12/01/2048       | 180,000    | 4.000% | 203,200   | 383,200         | 586,400                   |
| 06/01/2049       |            |        | 199,600   | 199,600         |                           |
| 12/01/2049       | 190,000    | 4.000% | 199,600   | 389,600         | 589,200                   |
| 06/01/2050       |            |        | 195,800   | 195,800         |                           |
| 12/01/2050       | 230,000    | 4.000% | 195,800   | 425,800         | 621,600                   |
| 06/01/2051       |            |        | 191,200   | 191,200         |                           |
| 12/01/2051       | 240,000    | 4.000% | 191,200   | 431,200         | 622,400                   |
| 06/01/2052       |            |        | 186,400   | 186,400         |                           |
| 12/01/2052       | 290,000    | 4.000% | 186,400   | 476,400         | 662,800                   |
| 06/01/2053       |            |        | 180,600   | 180,600         |                           |
| 12/01/2053       | 300,000    | 4.000% | 180,600   | 480,600         | 661,200                   |
| 06/01/2054       |            |        | 174,600   | 174,600         |                           |
| 12/01/2054       | 350,000    | 4.000% | 174,600   | 524,600         | 699,200                   |
| 06/01/2055       |            |        | 167,600   | 167,600         |                           |
| 12/01/2055       | 365,000    | 4.000% | 167,600   | 532,600         | 700,200                   |
| 06/01/2056       |            |        | 160,300   | 160,300         |                           |
| 12/01/2056       | 425,000    | 4.000% | 160,300   | 585,300         | 745,600                   |
| 06/01/2057       |            |        | 151,800   | 151,800         |                           |
| 12/01/2057       | 440,000    | 4.000% | 151,800   | 591,800         | 743,600                   |
| 06/01/2058       |            |        | 143,000   | 143,000         |                           |
| 12/01/2058       | 500,000    | 4.000% | 143,000   | 643,000         | 786,000                   |
| 06/01/2059       |            |        | 133,000   | 133,000         |                           |
| 12/01/2059       | 525,000    | 4.000% | 133,000   | 658,000         | 791,000                   |
| 06/01/2060       |            |        | 122,500   | 122,500         |                           |
| 12/01/2060       | 590,000    | 4.000% | 122,500   | 712,500         | 835,000                   |
| 06/01/2061       |            |        | 110,700   | 110,700         |                           |
| 12/01/2061       | 615,000    | 4.000% | 110,700   | 725,700         | 836,400                   |
| 06/01/2062       |            |        | 98,400    | 98,400          |                           |
| 12/01/2062       | 690,000    | 4.000% | 98,400    | 788,400         | 886,800                   |
| 06/01/2063       |            |        | 84,600    | 84,600          |                           |
| 12/01/2063       | 720,000    | 4.000% | 84,600    | 804,600         | 889,200                   |
| 06/01/2064       |            |        | 70,200    | 70,200          |                           |
| 12/01/2064       | 800,000    | 4.000% | 70,200    | 870,200         | 940,400                   |
| 06/01/2065       |            |        | 54,200    | 54,200          |                           |
| 12/01/2065       | 830,000    | 4.000% | 54,200    | 884,200         | 938,400                   |
| 06/01/2066       |            |        | 37,600    | 37,600          |                           |
| 12/01/2066       | 920,000    | 4.000% | 37,600    | 957,600         | 995,200                   |
| 06/01/2067       |            |        | 19,200    | 19,200          |                           |
| 12/01/2067       | 960,000    | 4.000% | 19,200    | 979,200         | 998,400                   |
|                  | 10,825,000 |        | 9,633,400 | 20,458,400      | 20,458,400                |

## NET DEBT SERVICE

**OVERLOOK AT HOMESTEAD METROPOLITAN DISTRICT  
EL PASO COUNTY, COLORADO  
GENERAL OBLIGATION REFUNDING & IMPROVEMENT BONDS, SERIES 2037  
Pay & Cancel Refunding of (proposed) Series 2027 + New Money  
50.000 (target) Mills  
Assumes Investment Grade, 100x, 2067 Final Maturity  
(SERVICE PLAN: Full Growth + 6.00% Bi-Reassessment Projections)**

~~~

Period Ending	Principal	Interest	Total Debt Service	Net Debt Service
12/01/2038		433,000	433,000	433,000
12/01/2039	5,000	433,000	438,000	438,000
12/01/2040	30,000	432,800	462,800	462,800
12/01/2041	35,000	431,600	466,600	466,600
12/01/2042	60,000	430,200	490,200	490,200
12/01/2043	65,000	427,800	492,800	492,800
12/01/2044	95,000	425,200	520,200	520,200
12/01/2045	100,000	421,400	521,400	521,400
12/01/2046	135,000	417,400	552,400	552,400
12/01/2047	140,000	412,000	552,000	552,000
12/01/2048	180,000	406,400	586,400	586,400
12/01/2049	190,000	399,200	589,200	589,200
12/01/2050	230,000	391,600	621,600	621,600
12/01/2051	240,000	382,400	622,400	622,400
12/01/2052	290,000	372,800	662,800	662,800
12/01/2053	300,000	361,200	661,200	661,200
12/01/2054	350,000	349,200	699,200	699,200
12/01/2055	365,000	335,200	700,200	700,200
12/01/2056	425,000	320,600	745,600	745,600
12/01/2057	440,000	303,600	743,600	743,600
12/01/2058	500,000	286,000	786,000	786,000
12/01/2059	525,000	266,000	791,000	791,000
12/01/2060	590,000	245,000	835,000	835,000
12/01/2061	615,000	221,400	836,400	836,400
12/01/2062	690,000	196,800	886,800	886,800
12/01/2063	720,000	169,200	889,200	889,200
12/01/2064	800,000	140,400	940,400	940,400
12/01/2065	830,000	108,400	938,400	938,400
12/01/2066	920,000	75,200	995,200	995,200
12/01/2067	960,000	38,400	998,400	998,400
	10,825,000	9,633,400	20,458,400	20,458,400

BOND SOLUTION

**OVERLOOK AT HOMESTEAD METROPOLITAN DISTRICT
EL PASO COUNTY, COLORADO
GENERAL OBLIGATION REFUNDING & IMPROVEMENT BONDS, SERIES 2037
Pay & Cancel Refunding of (proposed) Series 2027 + New Money
50.000 (target) Mills
Assumes Investment Grade, 100x, 2067 Final Maturity
(SERVICE PLAN: Full Growth + 6.00% Bi-Reassessment Projections)**

~~~

| Period<br>Ending | Proposed<br>Principal | Proposed<br>Debt Service | Total Adj<br>Debt Service | Revenue<br>Constraints | Unused<br>Revenues | Debt Service<br>Coverage |
|------------------|-----------------------|--------------------------|---------------------------|------------------------|--------------------|--------------------------|
| 12/01/2038       |                       | 433,000                  | 433,000                   | 439,971                | 6,971              | 101.610%                 |
| 12/01/2039       | 5,000                 | 438,000                  | 438,000                   | 439,971                | 1,971              | 100.450%                 |
| 12/01/2040       | 30,000                | 462,800                  | 462,800                   | 466,609                | 3,809              | 100.823%                 |
| 12/01/2041       | 35,000                | 466,600                  | 466,600                   | 466,609                | 9                  | 100.002%                 |
| 12/01/2042       | 60,000                | 490,200                  | 490,200                   | 494,846                | 4,646              | 100.948%                 |
| 12/01/2043       | 65,000                | 492,800                  | 492,800                   | 494,846                | 2,046              | 100.415%                 |
| 12/01/2044       | 95,000                | 520,200                  | 520,200                   | 524,777                | 4,577              | 100.880%                 |
| 12/01/2045       | 100,000               | 521,400                  | 521,400                   | 524,777                | 3,377              | 100.648%                 |
| 12/01/2046       | 135,000               | 552,400                  | 552,400                   | 556,503                | 4,103              | 100.743%                 |
| 12/01/2047       | 140,000               | 552,000                  | 552,000                   | 556,503                | 4,503              | 100.816%                 |
| 12/01/2048       | 180,000               | 586,400                  | 586,400                   | 590,133                | 3,733              | 100.637%                 |
| 12/01/2049       | 190,000               | 589,200                  | 589,200                   | 590,133                | 933                | 100.158%                 |
| 12/01/2050       | 230,000               | 621,600                  | 621,600                   | 625,781                | 4,181              | 100.673%                 |
| 12/01/2051       | 240,000               | 622,400                  | 622,400                   | 625,781                | 3,381              | 100.543%                 |
| 12/01/2052       | 290,000               | 662,800                  | 662,800                   | 663,568                | 768                | 100.116%                 |
| 12/01/2053       | 300,000               | 661,200                  | 661,200                   | 663,568                | 2,368              | 100.358%                 |
| 12/01/2054       | 350,000               | 699,200                  | 699,200                   | 703,622                | 4,422              | 100.632%                 |
| 12/01/2055       | 365,000               | 700,200                  | 700,200                   | 703,622                | 3,422              | 100.489%                 |
| 12/01/2056       | 425,000               | 745,600                  | 745,600                   | 746,080                | 480                | 100.064%                 |
| 12/01/2057       | 440,000               | 743,600                  | 743,600                   | 746,080                | 2,480              | 100.333%                 |
| 12/01/2058       | 500,000               | 786,000                  | 786,000                   | 791,085                | 5,085              | 100.647%                 |
| 12/01/2059       | 525,000               | 791,000                  | 791,000                   | 791,085                | 85                 | 100.011%                 |
| 12/01/2060       | 590,000               | 835,000                  | 835,000                   | 838,790                | 3,790              | 100.454%                 |
| 12/01/2061       | 615,000               | 836,400                  | 836,400                   | 838,790                | 2,390              | 100.286%                 |
| 12/01/2062       | 690,000               | 886,800                  | 886,800                   | 889,357                | 2,557              | 100.288%                 |
| 12/01/2063       | 720,000               | 889,200                  | 889,200                   | 889,357                | 157                | 100.018%                 |
| 12/01/2064       | 800,000               | 940,400                  | 940,400                   | 942,958                | 2,558              | 100.272%                 |
| 12/01/2065       | 830,000               | 938,400                  | 938,400                   | 942,958                | 4,558              | 100.486%                 |
| 12/01/2066       | 920,000               | 995,200                  | 995,200                   | 999,776                | 4,576              | 100.460%                 |
| 12/01/2067       | 960,000               | 998,400                  | 998,400                   | 999,776                | 1,376              | 100.138%                 |
|                  | 10,825,000            | 20,458,400               | 20,458,400                | 20,547,714             | 89,314             |                          |

## SUMMARY OF BONDS REFUNDED

OVERLOOK AT HOMESTEAD METROPOLITAN DISTRICT  
EL PASO COUNTY, COLORADO  
GENERAL OBLIGATION REFUNDING & IMPROVEMENT BONDS, SERIES 2037  
Pay & Cancel Refunding of (proposed) Series 2027 + New Money  
50.000 (target) Mills  
Assumes Investment Grade, 100x, 2067 Final Maturity  
(SERVICE PLAN: Full Growth + 6.00% Bi-Reassessment Projections)

~~~

Bond	Maturity Date	Interest Rate	Par Amount	Call Date	Call Price
2/21/24: Ser 27 NRSP, 5.00%, 100x, 50.00mls, FG+6%mls BiRE:					
TERM57	12/01/2038	5.000%	95,000	12/01/2037	100.000
	12/01/2039	5.000%	100,000	12/01/2037	100.000
	12/01/2040	5.000%	130,000	12/01/2037	100.000
	12/01/2041	5.000%	135,000	12/01/2037	100.000
	12/01/2042	5.000%	170,000	12/01/2037	100.000
	12/01/2043	5.000%	180,000	12/01/2037	100.000
	12/01/2044	5.000%	220,000	12/01/2037	100.000
	12/01/2045	5.000%	230,000	12/01/2037	100.000
	12/01/2046	5.000%	275,000	12/01/2037	100.000
	12/01/2047	5.000%	285,000	12/01/2037	100.000
	12/01/2048	5.000%	335,000	12/01/2037	100.000
	12/01/2049	5.000%	350,000	12/01/2037	100.000
	12/01/2050	5.000%	405,000	12/01/2037	100.000
	12/01/2051	5.000%	425,000	12/01/2037	100.000
	12/01/2052	5.000%	485,000	12/01/2037	100.000
	12/01/2053	5.000%	510,000	12/01/2037	100.000
	12/01/2054	5.000%	575,000	12/01/2037	100.000
	12/01/2055	5.000%	600,000	12/01/2037	100.000
	12/01/2056	5.000%	675,000	12/01/2037	100.000
	12/01/2057	5.000%	710,000	12/01/2037	100.000
			6,890,000		

ESCROW REQUIREMENTS

OVERLOOK AT HOMESTEAD METROPOLITAN DISTRICT
EL PASO COUNTY, COLORADO
GENERAL OBLIGATION REFUNDING & IMPROVEMENT BONDS, SERIES 2037
Pay & Cancel Refunding of (proposed) Series 2027 + New Money
50.000 (target) Mills
Assumes Investment Grade, 100x, 2067 Final Maturity
(SERVICE PLAN: Full Growth + 6.00% Bi-Reassessment Projections)

~~~

|               |            |
|---------------|------------|
| Dated Date    | 12/01/2037 |
| Delivery Date | 12/01/2037 |

### P&C Ref'g SER27

| Period<br>Ending | Principal<br>Redeemed | Total        |
|------------------|-----------------------|--------------|
| 12/01/2037       | 6,890,000             | 6,890,000.00 |
|                  | 6,890,000             | 6,890,000.00 |

# **PRIOR BOND DEBT SERVICE**

**OVERLOOK AT HOMESTEAD METROPOLITAN DISTRICT  
EL PASO COUNTY, COLORADO  
GENERAL OBLIGATION REFUNDING & IMPROVEMENT BONDS, SERIES 2037  
Pay & Cancel Refunding of (proposed) Series 2027 + New Money  
50.000 (target) Mills  
Assumes Investment Grade, 100x, 2067 Final Maturity  
(SERVICE PLAN: Full Growth + 6.00% Bi-Reassessment Projections)**

| <b>Period<br/>Ending</b> | <b>Principal</b> | <b>Coupon</b> | <b>Interest</b> | <b>Debt<br/>Service</b> | <b>Annual<br/>Debt<br/>Service</b> |
|--------------------------|------------------|---------------|-----------------|-------------------------|------------------------------------|
| 06/01/2038               |                  |               | 172,250         | 172,250                 |                                    |
| 12/01/2038               | 95,000           | 5.000%        | 172,250         | 267,250                 | 439,500                            |
| 06/01/2039               |                  |               | 169,875         | 169,875                 |                                    |
| 12/01/2039               | 100,000          | 5.000%        | 169,875         | 269,875                 | 439,750                            |
| 06/01/2040               |                  |               | 167,375         | 167,375                 |                                    |
| 12/01/2040               | 130,000          | 5.000%        | 167,375         | 297,375                 | 464,750                            |
| 06/01/2041               |                  |               | 164,125         | 164,125                 |                                    |
| 12/01/2041               | 135,000          | 5.000%        | 164,125         | 299,125                 | 463,250                            |
| 06/01/2042               |                  |               | 160,750         | 160,750                 |                                    |
| 12/01/2042               | 170,000          | 5.000%        | 160,750         | 330,750                 | 491,500                            |
| 06/01/2043               |                  |               | 156,500         | 156,500                 |                                    |
| 12/01/2043               | 180,000          | 5.000%        | 156,500         | 336,500                 | 493,000                            |
| 06/01/2044               |                  |               | 152,000         | 152,000                 |                                    |
| 12/01/2044               | 220,000          | 5.000%        | 152,000         | 372,000                 | 524,000                            |
| 06/01/2045               |                  |               | 146,500         | 146,500                 |                                    |
| 12/01/2045               | 230,000          | 5.000%        | 146,500         | 376,500                 | 523,000                            |
| 06/01/2046               |                  |               | 140,750         | 140,750                 |                                    |
| 12/01/2046               | 275,000          | 5.000%        | 140,750         | 415,750                 | 556,500                            |
| 06/01/2047               |                  |               | 133,875         | 133,875                 |                                    |
| 12/01/2047               | 285,000          | 5.000%        | 133,875         | 418,875                 | 552,750                            |
| 06/01/2048               |                  |               | 126,750         | 126,750                 |                                    |
| 12/01/2048               | 335,000          | 5.000%        | 126,750         | 461,750                 | 588,500                            |
| 06/01/2049               |                  |               | 118,375         | 118,375                 |                                    |
| 12/01/2049               | 350,000          | 5.000%        | 118,375         | 468,375                 | 586,750                            |
| 06/01/2050               |                  |               | 109,625         | 109,625                 |                                    |
| 12/01/2050               | 405,000          | 5.000%        | 109,625         | 514,625                 | 624,250                            |
| 06/01/2051               |                  |               | 99,500          | 99,500                  |                                    |
| 12/01/2051               | 425,000          | 5.000%        | 99,500          | 524,500                 | 624,000                            |
| 06/01/2052               |                  |               | 88,875          | 88,875                  |                                    |
| 12/01/2052               | 485,000          | 5.000%        | 88,875          | 573,875                 | 662,750                            |
| 06/01/2053               |                  |               | 76,750          | 76,750                  |                                    |
| 12/01/2053               | 510,000          | 5.000%        | 76,750          | 586,750                 | 663,500                            |
| 06/01/2054               |                  |               | 64,000          | 64,000                  |                                    |
| 12/01/2054               | 575,000          | 5.000%        | 64,000          | 639,000                 | 703,000                            |
| 06/01/2055               |                  |               | 49,625          | 49,625                  |                                    |
| 12/01/2055               | 600,000          | 5.000%        | 49,625          | 649,625                 | 699,250                            |
| 06/01/2056               |                  |               | 34,625          | 34,625                  |                                    |
| 12/01/2056               | 675,000          | 5.000%        | 34,625          | 709,625                 | 744,250                            |
| 06/01/2057               |                  |               | 17,750          | 17,750                  |                                    |
| 12/01/2057               | 710,000          | 5.000%        | 17,750          | 727,750                 | 745,500                            |
|                          | 6,890,000        |               | 4,699,750       | 11,589,750              | 11,589,750                         |

## SOURCES AND USES OF FUNDS

OVERLOOK AT HOMESTEAD METROPOLITAN DISTRICT  
EL PASO COUNTY, COLORADO  
GENERAL OBLIGATION BONDS, SERIES 2027  
50.000 (target) Mills  
Non-Rated, 100x, 2057 Final Maturity  
(SERVICE PLAN: Full Growth + 6.00% Bi-Reassessment Projections)

~~~

Dated Date	12/01/2027
Delivery Date	12/01/2027

Sources:

Bond Proceeds:	
Par Amount	7,090,000.00
	<hr/>
	7,090,000.00
	<hr/>

Uses:

Project Fund Deposits:	
Project Fund	4,946,283.33
Other Fund Deposits:	
Capitalized Interest Fund	1,063,500.00
Debt Service Reserve	<hr/>
	638,416.67
	<hr/>
	1,701,916.67
Cost of Issuance:	
Other Cost of Issuance	300,000.00
Delivery Date Expenses:	
Underwriter's Discount	141,800.00
	<hr/>
	7,090,000.00
	<hr/>

BOND SUMMARY STATISTICS

**OVERLOOK AT HOMESTEAD METROPOLITAN DISTRICT
EL PASO COUNTY, COLORADO
GENERAL OBLIGATION BONDS, SERIES 2027
50.000 (target) Mills
Non-Rated, 100x, 2057 Final Maturity
(SERVICE PLAN: Full Growth + 6.00% Bi-Reassessment Projections)**

~~~

|                                   |                |
|-----------------------------------|----------------|
| Dated Date                        | 12/01/2027     |
| Delivery Date                     | 12/01/2027     |
| First Coupon                      | 06/01/2028     |
| Last Maturity                     | 12/01/2057     |
| Arbitrage Yield                   | 5.000000%      |
| True Interest Cost (TIC)          | 5.151657%      |
| Net Interest Cost (NIC)           | 5.000000%      |
| All-In TIC                        | 5.487772%      |
| Average Coupon                    | 5.000000%      |
| Average Life (years)              | 23.221         |
| Weighted Average Maturity (years) | 23.221         |
| Duration of Issue (years)         | 13.604         |
| Par Amount                        | 7,090,000.00   |
| Bond Proceeds                     | 7,090,000.00   |
| Total Interest                    | 8,232,000.00   |
| Net Interest                      | 8,373,800.00   |
| Bond Years from Dated Date        | 164,640,000.00 |
| Bond Years from Delivery Date     | 164,640,000.00 |
| Total Debt Service                | 15,322,000.00  |
| Maximum Annual Debt Service       | 745,500.00     |
| Average Annual Debt Service       | 510,733.33     |
| Underwriter's Fees (per \$1000)   |                |
| Average Takedown                  |                |
| Other Fee                         | 20.000000      |
| Total Underwriter's Discount      | 20.000000      |
| Bid Price                         | 98.000000      |

| Bond Component     | Par Value    | Price   | Average Coupon | Average Life | Average Maturity Date | PV of 1 bp change |
|--------------------|--------------|---------|----------------|--------------|-----------------------|-------------------|
| Term Bond due 2057 | 7,090,000.00 | 100.000 | 5.000%         | 23.221       | 02/19/2051            | 10,989.50         |
|                    | 7,090,000.00 |         |                | 23.221       |                       | 10,989.50         |

|                            | TIC          | All-In TIC   | Arbitrage Yield |
|----------------------------|--------------|--------------|-----------------|
| Par Value                  | 7,090,000.00 | 7,090,000.00 | 7,090,000.00    |
| + Accrued Interest         |              |              |                 |
| + Premium (Discount)       |              |              |                 |
| - Underwriter's Discount   | -141,800.00  | -141,800.00  |                 |
| - Cost of Issuance Expense |              | -300,000.00  |                 |
| - Other Amounts            |              |              |                 |
| Target Value               | 6,948,200.00 | 6,648,200.00 | 7,090,000.00    |
| Target Date                | 12/01/2027   | 12/01/2027   | 12/01/2027      |
| Yield                      | 5.151657%    | 5.487772%    | 5.000000%       |



**BOND DEBT SERVICE**

**OVERLOOK AT HOMESTEAD METROPOLITAN DISTRICT  
EL PASO COUNTY, COLORADO  
GENERAL OBLIGATION BONDS, SERIES 2027  
50.000 (target) Mills  
Non-Rated, 100x, 2057 Final Maturity  
(SERVICE PLAN: Full Growth + 6.00% Bi-Reassessment Projections)**

Dated Date 12/01/2027  
Delivery Date 12/01/2027

| Period<br>Ending | Principal | Coupon | Interest  | Debt<br>Service | Annual<br>Debt<br>Service |
|------------------|-----------|--------|-----------|-----------------|---------------------------|
| 06/01/2028       |           |        | 177,250   | 177,250         |                           |
| 12/01/2028       |           |        | 177,250   | 177,250         | 354,500                   |
| 06/01/2029       |           |        | 177,250   | 177,250         |                           |
| 12/01/2029       |           |        | 177,250   | 177,250         | 354,500                   |
| 06/01/2030       |           |        | 177,250   | 177,250         |                           |
| 12/01/2030       |           |        | 177,250   | 177,250         | 354,500                   |
| 06/01/2031       |           |        | 177,250   | 177,250         |                           |
| 12/01/2031       |           |        | 177,250   | 177,250         | 354,500                   |
| 06/01/2032       |           |        | 177,250   | 177,250         |                           |
| 12/01/2032       |           |        | 177,250   | 177,250         | 354,500                   |
| 06/01/2033       |           |        | 177,250   | 177,250         |                           |
| 12/01/2033       | 5,000     | 5.000% | 177,250   | 182,250         | 359,500                   |
| 06/01/2034       |           |        | 177,125   | 177,125         |                           |
| 12/01/2034       | 35,000    | 5.000% | 177,125   | 212,125         | 389,250                   |
| 06/01/2035       |           |        | 176,250   | 176,250         |                           |
| 12/01/2035       | 35,000    | 5.000% | 176,250   | 211,250         | 387,500                   |
| 06/01/2036       |           |        | 175,375   | 175,375         |                           |
| 12/01/2036       | 60,000    | 5.000% | 175,375   | 235,375         | 410,750                   |
| 06/01/2037       |           |        | 173,875   | 173,875         |                           |
| 12/01/2037       | 65,000    | 5.000% | 173,875   | 238,875         | 412,750                   |
| 06/01/2038       |           |        | 172,250   | 172,250         |                           |
| 12/01/2038       | 95,000    | 5.000% | 172,250   | 267,250         | 439,500                   |
| 06/01/2039       |           |        | 169,875   | 169,875         |                           |
| 12/01/2039       | 100,000   | 5.000% | 169,875   | 269,875         | 439,750                   |
| 06/01/2040       |           |        | 167,375   | 167,375         |                           |
| 12/01/2040       | 130,000   | 5.000% | 167,375   | 297,375         | 464,750                   |
| 06/01/2041       |           |        | 164,125   | 164,125         |                           |
| 12/01/2041       | 135,000   | 5.000% | 164,125   | 299,125         | 463,250                   |
| 06/01/2042       |           |        | 160,750   | 160,750         |                           |
| 12/01/2042       | 170,000   | 5.000% | 160,750   | 330,750         | 491,500                   |
| 06/01/2043       |           |        | 156,500   | 156,500         |                           |
| 12/01/2043       | 180,000   | 5.000% | 156,500   | 336,500         | 493,000                   |
| 06/01/2044       |           |        | 152,000   | 152,000         |                           |
| 12/01/2044       | 220,000   | 5.000% | 152,000   | 372,000         | 524,000                   |
| 06/01/2045       |           |        | 146,500   | 146,500         |                           |
| 12/01/2045       | 230,000   | 5.000% | 146,500   | 376,500         | 523,000                   |
| 06/01/2046       |           |        | 140,750   | 140,750         |                           |
| 12/01/2046       | 275,000   | 5.000% | 140,750   | 415,750         | 556,500                   |
| 06/01/2047       |           |        | 133,875   | 133,875         |                           |
| 12/01/2047       | 285,000   | 5.000% | 133,875   | 418,875         | 552,750                   |
| 06/01/2048       |           |        | 126,750   | 126,750         |                           |
| 12/01/2048       | 335,000   | 5.000% | 126,750   | 461,750         | 588,500                   |
| 06/01/2049       |           |        | 118,375   | 118,375         |                           |
| 12/01/2049       | 350,000   | 5.000% | 118,375   | 468,375         | 586,750                   |
| 06/01/2050       |           |        | 109,625   | 109,625         |                           |
| 12/01/2050       | 405,000   | 5.000% | 109,625   | 514,625         | 624,250                   |
| 06/01/2051       |           |        | 99,500    | 99,500          |                           |
| 12/01/2051       | 425,000   | 5.000% | 99,500    | 524,500         | 624,000                   |
| 06/01/2052       |           |        | 88,875    | 88,875          |                           |
| 12/01/2052       | 485,000   | 5.000% | 88,875    | 573,875         | 662,750                   |
| 06/01/2053       |           |        | 76,750    | 76,750          |                           |
| 12/01/2053       | 510,000   | 5.000% | 76,750    | 586,750         | 663,500                   |
| 06/01/2054       |           |        | 64,000    | 64,000          |                           |
| 12/01/2054       | 575,000   | 5.000% | 64,000    | 639,000         | 703,000                   |
| 06/01/2055       |           |        | 49,625    | 49,625          |                           |
| 12/01/2055       | 600,000   | 5.000% | 49,625    | 649,625         | 699,250                   |
| 06/01/2056       |           |        | 34,625    | 34,625          |                           |
| 12/01/2056       | 675,000   | 5.000% | 34,625    | 709,625         | 744,250                   |
| 06/01/2057       |           |        | 17,750    | 17,750          |                           |
| 12/01/2057       | 710,000   | 5.000% | 17,750    | 727,750         | 745,500                   |
|                  | 7,090,000 |        | 8,232,000 | 15,322,000      | 15,322,000                |

# NET DEBT SERVICE

**OVERLOOK AT HOMESTEAD METROPOLITAN DISTRICT  
EL PASO COUNTY, COLORADO  
GENERAL OBLIGATION BONDS, SERIES 2027  
50.000 (target) Mills  
Non-Rated, 100x, 2057 Final Maturity  
(SERVICE PLAN: Full Growth + 6.00% Bi-Reassessment Projections)**

~~~

Period Ending	Principal	Interest	Total Debt Service	Capitalized Interest Fund	Net Debt Service
12/01/2028		354,500	354,500	354,500	
12/01/2029		354,500	354,500	354,500	
12/01/2030		354,500	354,500	354,500	
12/01/2031		354,500	354,500		354,500
12/01/2032		354,500	354,500		354,500
12/01/2033	5,000	354,500	359,500		359,500
12/01/2034	35,000	354,250	389,250		389,250
12/01/2035	35,000	352,500	387,500		387,500
12/01/2036	60,000	350,750	410,750		410,750
12/01/2037	65,000	347,750	412,750		412,750
12/01/2038	95,000	344,500	439,500		439,500
12/01/2039	100,000	339,750	439,750		439,750
12/01/2040	130,000	334,750	464,750		464,750
12/01/2041	135,000	328,250	463,250		463,250
12/01/2042	170,000	321,500	491,500		491,500
12/01/2043	180,000	313,000	493,000		493,000
12/01/2044	220,000	304,000	524,000		524,000
12/01/2045	230,000	293,000	523,000		523,000
12/01/2046	275,000	281,500	556,500		556,500
12/01/2047	285,000	267,750	552,750		552,750
12/01/2048	335,000	253,500	588,500		588,500
12/01/2049	350,000	236,750	586,750		586,750
12/01/2050	405,000	219,250	624,250		624,250
12/01/2051	425,000	199,000	624,000		624,000
12/01/2052	485,000	177,750	662,750		662,750
12/01/2053	510,000	153,500	663,500		663,500
12/01/2054	575,000	128,000	703,000		703,000
12/01/2055	600,000	99,250	699,250		699,250
12/01/2056	675,000	69,250	744,250		744,250
12/01/2057	710,000	35,500	745,500		745,500
	7,090,000	8,232,000	15,322,000	1,063,500	14,258,500

BOND SOLUTION

**OVERLOOK AT HOMESTEAD METROPOLITAN DISTRICT
EL PASO COUNTY, COLORADO
GENERAL OBLIGATION BONDS, SERIES 2027
50.000 (target) Mills
Non-Rated, 100x, 2057 Final Maturity
(SERVICE PLAN: Full Growth + 6.00% Bi-Reassessment Projections)**

~~~

| Period<br>Ending | Proposed<br>Principal | Proposed<br>Debt Service | Debt Service<br>Adjustments | Total Adj<br>Debt Service | Revenue<br>Constraints | Unused<br>Revenues | Debt Service<br>Coverage |
|------------------|-----------------------|--------------------------|-----------------------------|---------------------------|------------------------|--------------------|--------------------------|
| 12/01/2028       |                       | 354,500                  | -354,500                    |                           | 21,329                 | 21,329             |                          |
| 12/01/2029       |                       | 354,500                  | -354,500                    |                           | 87,600                 | 87,600             |                          |
| 12/01/2030       |                       | 354,500                  | -354,500                    |                           | 159,173                | 159,173            |                          |
| 12/01/2031       |                       | 354,500                  |                             | 354,500                   | 228,122                | -126,378           | 64.350%                  |
| 12/01/2032       |                       | 354,500                  |                             | 354,500                   | 310,857                | -43,643            | 87.689%                  |
| 12/01/2033       | 5,000                 | 359,500                  |                             | 359,500                   | 361,484                | 1,984              | 100.552%                 |
| 12/01/2034       | 35,000                | 389,250                  |                             | 389,250                   | 391,133                | 1,883              | 100.484%                 |
| 12/01/2035       | 35,000                | 387,500                  |                             | 387,500                   | 391,133                | 3,633              | 100.937%                 |
| 12/01/2036       | 60,000                | 410,750                  |                             | 410,750                   | 414,841                | 4,091              | 100.996%                 |
| 12/01/2037       | 65,000                | 412,750                  |                             | 412,750                   | 414,841                | 2,091              | 100.507%                 |
| 12/01/2038       | 95,000                | 439,500                  |                             | 439,500                   | 439,971                | 471                | 100.107%                 |
| 12/01/2039       | 100,000               | 439,750                  |                             | 439,750                   | 439,971                | 221                | 100.050%                 |
| 12/01/2040       | 130,000               | 464,750                  |                             | 464,750                   | 466,609                | 1,859              | 100.400%                 |
| 12/01/2041       | 135,000               | 463,250                  |                             | 463,250                   | 466,609                | 3,359              | 100.725%                 |
| 12/01/2042       | 170,000               | 491,500                  |                             | 491,500                   | 494,846                | 3,346              | 100.681%                 |
| 12/01/2043       | 180,000               | 493,000                  |                             | 493,000                   | 494,846                | 1,846              | 100.374%                 |
| 12/01/2044       | 220,000               | 524,000                  |                             | 524,000                   | 524,777                | 777                | 100.148%                 |
| 12/01/2045       | 230,000               | 523,000                  |                             | 523,000                   | 524,777                | 1,777              | 100.340%                 |
| 12/01/2046       | 275,000               | 556,500                  |                             | 556,500                   | 556,503                | 3                  | 100.001%                 |
| 12/01/2047       | 285,000               | 552,750                  |                             | 552,750                   | 556,503                | 3,753              | 100.679%                 |
| 12/01/2048       | 335,000               | 588,500                  |                             | 588,500                   | 590,133                | 1,633              | 100.278%                 |
| 12/01/2049       | 350,000               | 586,750                  |                             | 586,750                   | 590,133                | 3,383              | 100.577%                 |
| 12/01/2050       | 405,000               | 624,250                  |                             | 624,250                   | 625,781                | 1,531              | 100.245%                 |
| 12/01/2051       | 425,000               | 624,000                  |                             | 624,000                   | 625,781                | 1,781              | 100.285%                 |
| 12/01/2052       | 485,000               | 662,750                  |                             | 662,750                   | 663,568                | 818                | 100.123%                 |
| 12/01/2053       | 510,000               | 663,500                  |                             | 663,500                   | 663,568                | 68                 | 100.010%                 |
| 12/01/2054       | 575,000               | 703,000                  |                             | 703,000                   | 703,622                | 622                | 100.089%                 |
| 12/01/2055       | 600,000               | 699,250                  |                             | 699,250                   | 703,622                | 4,372              | 100.625%                 |
| 12/01/2056       | 675,000               | 744,250                  |                             | 744,250                   | 746,080                | 1,830              | 100.246%                 |
| 12/01/2057       | 710,000               | 745,500                  |                             | 745,500                   | 746,080                | 580                | 100.078%                 |
|                  | 7,090,000             | 15,322,000               | -1,063,500                  | 14,258,500                | 14,404,294             | 145,794            |                          |

**EXHIBIT E**

**ANNUAL REPORT AND DISCLOSURE FORM**  
(Sample attached)

**EL PASO COUNTY SPECIAL DISTRICTS  
ANNUAL REPORT and DISCLOSURE FORM**

|    |                                                              |                                                                                                                                                                                                                                                                                                                                                                                                                                                                                                                                               |
|----|--------------------------------------------------------------|-----------------------------------------------------------------------------------------------------------------------------------------------------------------------------------------------------------------------------------------------------------------------------------------------------------------------------------------------------------------------------------------------------------------------------------------------------------------------------------------------------------------------------------------------|
| 1. | Name of District(s):                                         | Overlook at Homestead Metropolitan District                                                                                                                                                                                                                                                                                                                                                                                                                                                                                                   |
| 2. | Report for Calendar Year:                                    | 2024                                                                                                                                                                                                                                                                                                                                                                                                                                                                                                                                          |
| 3. | Contact Information                                          | c/o Icenogle Seaver Pogue, P.C.<br>4725 South Monaco Street, Suite 360<br>Denver, Colorado 80237<br>jivey@isp-law.com<br>(303) 867-3003<br>Facsimile: 303.292.9101                                                                                                                                                                                                                                                                                                                                                                            |
| 4. | Meeting Information                                          | Regular meetings are held the _____ day in _____ (month) at _____ (location).<br><br>Posting place for notices of meetings in 2024 for purposes of § 24-6-402(2)(c), C.R.S., is as follows:                                                                                                                                                                                                                                                                                                                                                   |
| 5. | Type of District(s)/ Unique Representational Issues (if any) | Colorado Revised Statutes Title 32 Metropolitan District                                                                                                                                                                                                                                                                                                                                                                                                                                                                                      |
| 6. | Authorized Purposes of the District(s)                       | The Service Plan authorizes the District to provide the following facilities and services: water; sanitation; storm drainage; street improvements, transportation and safety protection; parks and recreation; mosquito control; fire protection; television relay and translation; covenant enforcement and design review; solid waste disposal; and security services.                                                                                                                                                                      |
| 7. | Active Purposes of the District(s)                           | The primary active purpose of the District is to finance the construction of a part or all of various public improvements necessary and appropriate for the development of the Overlook at Homestead Subdivision Project. Those improvements include, but are not limited to roadway improvements, traffic and safety protection, fire protection, drainage facilities and detention/water quality ponds, landscaping, an entrance monument, and open space, which is planned to include the fire water cistern, drainage channels, an onsite |

|                                                                                                                                                                                                                                                                                         |                                                                                                                                                                                                                                                                                                                                                                                                                                                                                                                                                                                                                                                                                                                                  |
|-----------------------------------------------------------------------------------------------------------------------------------------------------------------------------------------------------------------------------------------------------------------------------------------|----------------------------------------------------------------------------------------------------------------------------------------------------------------------------------------------------------------------------------------------------------------------------------------------------------------------------------------------------------------------------------------------------------------------------------------------------------------------------------------------------------------------------------------------------------------------------------------------------------------------------------------------------------------------------------------------------------------------------------|
|                                                                                                                                                                                                                                                                                         | trail, trailhead parking and access. The District will also perform covenant enforcement and design review.                                                                                                                                                                                                                                                                                                                                                                                                                                                                                                                                                                                                                      |
| 8. Current Certified Mill Levies<br>a. Debt Service<br>b. Operational<br>c. Other<br>d. Total                                                                                                                                                                                           | (to be revised with actual mill levies after organization)                                                                                                                                                                                                                                                                                                                                                                                                                                                                                                                                                                                                                                                                       |
| 9. Sample Calculation of Current Mill Levy for a Residential and Commercial Property (as applicable).                                                                                                                                                                                   | Not applicable.                                                                                                                                                                                                                                                                                                                                                                                                                                                                                                                                                                                                                                                                                                                  |
| 10. Maximum Authorized Mill Levy Caps<br>(Note: these are maximum allowable mill levies which could be certified in the future unless there was a change in state statutes or Board of County Commissioners approvals)<br><br>a. Debt Service<br>b. Operational<br>c. Other<br>d. Total | a. 50.0000 Mills (as may be adjusted)<br>b. 10.000 Mills (as may be adjusted)<br>c. 5.000 Mills (as may be adjusted)<br>d. 65.000 Mills (as may be adjusted) Max Combined Mill Levy                                                                                                                                                                                                                                                                                                                                                                                                                                                                                                                                              |
| 11. Sample Calculation of Mill Levy Cap for a Residential and Commercial Property (as applicable).                                                                                                                                                                                      | <p>Assumptions:</p> <p>\$200,000.00 is the total actual value of a typical single-family home as determined by El Paso County.</p> <p>Sample Metropolitan District Maximum Mill Levy Calculation for a <u>Residential Property</u>:</p> <p><math>\\$200,000 \times .06765 = \\$13,530</math> (Assessed Value)<br/> <math>\\$13,530 \times .065000 \text{ mills} = \textbf{\\$879 per year}</math> in sample taxes owed solely to this Special District if the District imposes its projected debt service and operations mill levy.</p> <p>A sample Metropolitan District Maximum Mill Levy Calculation for a <u>Commercial Property</u> has not been included as the District is comprised of residential development only.</p> |
| 12. Current Outstanding Debt of the District (as of the end of year of this report)                                                                                                                                                                                                     | None.                                                                                                                                                                                                                                                                                                                                                                                                                                                                                                                                                                                                                                                                                                                            |
| 13. Total voter-authorized debt of the District (including current debt)                                                                                                                                                                                                                | At the organizational election of the District, voters authorized a maximum principal amount                                                                                                                                                                                                                                                                                                                                                                                                                                                                                                                                                                                                                                     |

|                                                                                            |                                                                                                         |
|--------------------------------------------------------------------------------------------|---------------------------------------------------------------------------------------------------------|
|                                                                                            | of debt of \$_____.                                                                                     |
| 14. Debt proposed to be issued, reissued or otherwise obligated in the coming year.        | The Financial Plan included within the District's Service Plan proposes a _____ debt issuance.          |
| 15. Major facilities/ infrastructure improvements initiated or completed in the prior year | The following major facilities or infrastructure improvements were initiated or completed in 2024: none |
| 16. Summary of major property exclusion or inclusion activities in the past year.          | There were no inclusions or exclusions of property in 2024.                                             |

Reminder:

- A. As per Colorado Revised Statutes, Section 32-1-306, the special district shall maintain a current, accurate map of its boundaries and shall provide for such map to be on file with the County Assessor.

---

Name and Title of Respondent

---

Signature of Respondent

---

Date

RETURN COMPLETED FORM TO: El Paso County Board of County Commissioners  
Attention: Clerk to the Board  
1675 W. Garden of the Gods Road, Suite 2201,  
Colorado Springs, CO 80907

**\*\*NOTE:** As per CRS Section 32-1-104(2), a copy of this report should also be submitted to:

County Assessor - 1675 W. Garden of the Gods Road, Suite 2300, Colorado Springs, CO 80907

County Treasurer - 1675 W. Garden of the Gods Road, Suite 2100, Colorado Springs, CO 80907

RESOLUTION NO. 24-

BOARD OF COUNTY COMMISSIONERS

COUNTY OF EL PASO

STATE OF COLORADO

RESOLUTION TO APPROVE A SPECIAL DISTRICT SERVICE PLAN  
OVERLOOK AT HOMESTEAD METROPOLITAN DISTRICT (ID242)

WHEREAS, PT Overlook, Icenogle, Seaver, and Pogue, P.C., did file an application with the Planning and Community Development Department of El Paso County, pursuant to § 32-1-204(2), C.R.S., for the review of a draft Service Plan for the Overlook at Homestead Metropolitan District for property more particularly described in Exhibit A, which is attached hereto and incorporated by reference; and

WHEREAS, a public hearing was held by the El Paso County Planning Commission on June 20, 2024, upon which date the Planning Commission did by formal resolution recommend approval of the subject Service Plan with conditions and notations; and

WHEREAS, on July 25, 2024, the Board of County Commissioners ordered a public hearing to be held on the Service Plan; and

WHEREAS, notice of the hearing before the Board of County Commissioners was duly published in *The Colorado Springs Gazette* on July 3, 2024, as required by law; and

WHEREAS, notice of the hearing before the Board of County Commissioners was duly mailed by first class mail, on July 3, 2024, to interested persons, defined as: The owners of record of all property within the proposed Title 32 district as such owners of record are listed in the proposed service plan. On July 3, 2024, notice of the hearing before the Board of County Commissioners was duly mailed by first class mail to the governing body of any municipality or special district which has levied an ad valorem tax within the next preceding tax year, and which has boundaries within a radius of three (3) miles of the proposed district's boundaries; and

WHEREAS, pursuant to the provisions of Title 32, Article 1, C.R.S., as amended, the Board of County Commissioners held a public hearing on the Overlook at Homestead Metropolitan District; and

WHEREAS, based on the evidence, testimony, exhibits, consideration of the master plan for the unincorporated area of the County, study of the Overlook at Homestead Metropolitan District, presentation, and comments of the El Paso County Planning and Community Development Department and other County representatives, comments of public officials and agencies, and comments from all interested persons, and comments by the El Paso County Planning Commission during the hearing, this Board of County Commissioners finds as follows:



1. That the application for the draft service plan for the Special District was properly submitted for consideration by the Planning Commission and Board of County Commissioners.
2. That proper publication and public notice were provided as required by law for the hearings before the Planning Commission and the Board of County Commissioners of El Paso County.
3. That the hearings before the Planning Commission and the Board of County Commissioners of El Paso County were extensive and complete, that all pertinent facts, matters and issues were submitted and that all interested persons were heard at those hearings.
4. That all exhibits were received into evidence.
5. There is sufficient existing and projected need for organized service in the area to be served by the proposed Special District.
6. Existing service in the area to be served by the proposed Special District is inadequate for present and projected needs.
7. The proposed Special District is capable of providing economical and sufficient service to the area within the proposed boundaries.
8. The area to be included in the proposed Special District has or will have the financial ability to discharge the proposed indebtedness on a reasonable basis.
9. Adequate service is not or will not be available to the area through the County, other existing municipal or quasi-municipal corporations, including existing special districts, within a reasonable time and on a comparable basis.
10. The facility and service standards of the proposed Special District are compatible with the facility and service standards of each county within which the proposed Special District is to be located and each municipality which is an interested party.
11. The proposal is in substantial compliance with a Master Plan adopted pursuant to § 30-28-106, C.R.S.
12. The proposal is in compliance with any duly adopted county, regional or state long-range water quality management plan for the area.
13. The creation of the proposed Special District will be in the best interests of the area proposed to be served.

NOW, THEREFORE, BE IT RESOLVED the El Paso County Board of County Commissioners, State of Colorado, hereby determines that the requirements of § 32-1-203, C.R.S., relating to the approval of Overlook at Homestead Metropolitan District have been fulfilled in a timely manner; and

BE IT FURTHER RESOLVED the Board of County Commissioners hereby approves the Service Plan submitted for the Overlook at Homestead Metropolitan District, for property more particularly described in Exhibit A, which is attached hereto and incorporated by reference; and

AND BE IT FURTHER RESOLVED that the following conditions and notation shall be placed upon this approval:

CONDITIONS

1. As stated in the Service Plan, the maximum combined mill levy shall not exceed 65 mills for any property within the Overlook at Homestead Metropolitan District with no more than 50 mills devoted to debt service, no more than 10 mills devoted to operations and maintenance, no more than 5 mills for special purpose and all subject to the Assessment Rate Adjustment unless the Districts receive Board of County Commissioner approval to increase the maximum mill levy.
2. As stated in the attached service plan, the maximum authorized debt for the Overlook at Homestead Metropolitan District is limited to \$10,000,000.00 until and unless the Districts receives Board of County Commissioner approval to increase the maximum authorized debt.
3. Approval of the Service Plan for the Overlook at Homestead Metropolitan District includes the ability of the District to use eminent domain powers for the acquisition of property to be owned, controlled, or maintained by the District or another public or non-profit entity and is for the material use or benefit of the general public. The District may not use the power of eminent domain without prior approval by the Board of County Commissioners at a publicly noticed hearing after a showing that the use of eminent domain is necessary for the District to continue to provide service(s) within the District's boundaries and that there are no other alternatives that would not result in the need for the use of eminent domain powers.
4. The Overlook at Homestead Metropolitan District shall provide a disclosure form to future purchasers and or lessors of property in a manner consistent with the approved Special District Annual Report form. The developer(s) shall provide written notation on each subsequent final plat associated with the development of the annually filed public notice. County staff is authorized to administratively approve updates to the disclosure form to reflect current contact information and calculations.
5. The Overlook at Homestead Metropolitan District is expressly prohibited from creating separate sub-districts except upon prior notice to the Board of County Commissioners, and subject to the Board of County Commissioners' right to declare such creation to be a material modification of the service plan, pursuant to C.R.S. § 32-1-1101(1)(f)(I).
6. Approval of this application shall not constitute relinquishment or undermining of the County's authority to require the developer to complete subdivision improvements as required by the Land Development Code and Engineering Criteria Manual and to require subdivision improvement agreements or development agreements and collateral of the developer to guarantee the construction of improvements.

NOTATION

1. Approval of this Service Plan shall in no way be construed to infer a requirement or obligation of the Board of County Commissioners to approve any future land use requests within the boundaries of the Districts.

AND BE IT FURTHER RESOLVED, the record and recommendations of the El Paso County Planning Commission be adopted, except as modified herein.

AND BE IT FURTHER RESOLVED that a certified copy of this Resolution shall be filed in the records of the County and submitted to the petitioners for the purpose of filing in the District Court of El Paso County.

AND BE IT FURTHER RESOLVED that all resolutions or parts thereof, in conflict with the provisions hereof, are hereby repealed.

DONE THIS 25th day of July 2024, at Colorado Springs, Colorado.

BOARD OF COUNTY COMMISSIONERS  
EL PASO COUNTY, COLORADO

ATTEST:

By: \_\_\_\_\_  
Chair

By: \_\_\_\_\_  
County Clerk & Recorder

EXHIBIT A  
LEGAL DESCRIPTION

A TRACT OF LAND BEING A PORTION OF THE SOUTHEAST QUARTER OF SECTION 22, AND A PORTION OF THE NORTH HALF OF SECTION 27, TOWNSHIP 11 SOUTH, RANGE 64 WEST OF THE 6TH PRINCIPAL MERIDIAN, CITY OF COLORADO SPRINGS, COUNTY OF EL PASO, STATE OF COLORADO, BEING MORE PARTICULARLY DESCRIBED AS FOLLOWS:

BASIS OF BEARINGS: THE EAST LINE OF THE SOUTHEAST QUARTER OF SECTION 22, TOWNSHIP 11 SOUTH, RANGE 64 WEST OF THE 6TH PRINCIPAL MERIDIAN, CITY OF COLORADO SPRINGS, COUNTY OF EL PASO, STATE OF COLORADO, BEING MONUMENTED ON THE NORTHERLY END BY A 2-1/2" ALUMINUM CAP STAMPED PLS 27605" AT GRADE, AND AT THE SOUTHERLY END BY A 2-1/2" ALUMINUM CAP STAMPED PLS 28658" .3' ABOVE GRADE, BEING ASSUMED TO BEAR S00°19'49"E.

THE NORTHEAST QUARTER OF THE NORTHEAST QUARTER; THE SOUTH HALF OF THE NORTHEAST QUARTER; AND THE SOUTHEAST QUARTER OF THE NORTHWEST QUARTER, ALL IN SECTION 27, TOWNSHIP 11 SOUTH, RANGE 64 WEST OF THE 6TH P.M., COUNTY OF EL PASO, STATE OF COLORADO.

TOGETHER WITH

THE NORTH HALF OF THE SOUTHEAST QUARTER OF SECTION 22 IN TOWNSHIP 11 SOUTH, RANGE 64 WEST OF THE 6TH PRINCIPAL MERIDIAN; EXCEPTING THEREFROM THE PORTION OF LAND CONVEYED IN DEED RECORDED OCTOBER 4, 2005 UNDER RECEPTION NO. 205156836, COUNTY OF EL PASO, STATE OF COLORADO.

TOGETHER WITH

THE SOUTHEAST QUARTER OF THE SOUTHEAST QUARTER OF SECTION 22 IN TOWNSHIP 11 SOUTH, RANGE 64 WEST OF THE 6TH PRINCIPAL MERIDIAN; THE NORTHWEST QUARTER OF THE NORTHEAST QUARTER OF SECTION 27 IN TOWNSHIP 11 SOUTH, RANGE 64 WEST OF THE 6TH PRINCIPAL MERIDIAN; THE NORTHEAST QUARTER OF THE NORTHWEST QUARTER OF SECTION 27 IN TOWNSHIP 11 SOUTH, RANGE 64 WEST OF THE 6TH PRINCIPAL MERIDIAN, EXCEPT THAT PORTION OF SAID QUARTER SECTION LYING NORTHWEST OF THE FORMER RIGHT OF WAY OF THE COLORADO AND SOUTHERN RAILWAY COMPANY, COUNTY OF EL PASO, STATE OF COLORADO AND EXCEPTING ANY PORTION CONVEYED TO THE DEPARTMENT OF HIGHWAYS IN DEED RECORDED MARCH 26, 1959 IN BOOK 1734 AT PAGE 504, BEING MORE PARTICULARLY DESCRIBED AS FOLLOWS:

COMMENCING AT THE NORTHEAST CORNER OF THE SOUTHEAST QUARTER OF SECTION 22, TOWNSHIP 11 SOUTH, RANGE 64 WEST OF THE 6TH PRINCIPAL MERIDIAN, CITY OF COLORADO SPRINGS, COUNTY OF EL PASO, STATE OF COLORADO; THENCE S00°19'49"E ON THE EAST LINE OF SAID SOUTHEAST QUARTER A DISTANCE OF 2,646.38 FEET TO THE SOUTHEAST CORNER OF SAID SOUTHEAST QUARTER; THENCE S00°47'36"E ON THE EAST LINE OF THE NORTHEAST QUARTER OF SECTION 27, A DISTANCE OF 2,646.44 FEET TO SOUTHEAST CORNER OF THE NORTHEAST QUARTER OF SAID SECTION 27, SAID POINT BEING ON THE NORTHERLY BOUNDARY LINE OF REATA FILING NO. 1, AS RECORDED IN PLAT BOOK A-3 AT PAGE 62; THENCE S88°43'40"W ON THE SOUTH LINE OF THE NORTH HALF OF SAID SECTION AND THE NORTHERLY BOUNDARY LINE OF SAID REATA FILING NO. 1, A DISTANCE OF 3,943.48 FEET TO THE SOUTHWEST CORNER OF THE SOUTHEAST QUARTER OF THE NORTHWEST QUARTER OF SAID SECTION 27; THENCE N00°37'58"W

ON THE WEST LINE OF THE SOUTHEAST QUARTER OF THE NORTHWEST QUARTER OF SAID SECTION 27, A DISTANCE OF 1,997.73 FEET TO A POINT ON THE WEST BOUNDARY LINE OF THE FORMER COLORADO AND SOUTHERN RAILWAY, SAID POINT ALSO BEING ON THE BOUNDARY LINE OF APEX RANCH ESTATES AS RECORDED UNDER RECEPTION NUMBER 208712902; THENCE ON THE WEST BOUNDARY OF THE FORMER COLORADO AND SOUTHERN RAILWAY BOUNDARY AND THE BOUNDARY OF SAID APEX RANCH ESTATES THE FOLLOWING TWO (2) COURSES:

1. N35°18'27"E A DISTANCE OF 178.25 FEET TO A POINT OF CURVE;
2. ON THE ARC OF A CURVE TO THE LEFT HAVING A DELTA OF 17°55'17", A RADIUS OF 1,810.08 FEET A DISTANCE OF 566.17 FEET TO A POINT ON CURVE, SAID POINT BEING ON THE SOUTH LINE OF THE SOUTHWEST QUARTER OF SAID SECTION 22, ALSO BEING ON THE SOUTHERLY BOUNDARY LINE OF APEX RANCH ESTATES, RECORDED UNDER RECEPTION NUMBER 208712902;

THENCE N88°37'29"E ON SAID SOUTHERLY LINES A DISTANCE OF 951.90 FEET TO THE SOUTHWEST CORNER OF SAID SOUTHWEST QUARTER, SECTION 22; THENCE N88°38'04"E ON THE SOUTHERLY BOUNDARY LINE OF SAID APEX RANCH ESTATES AND THE SOUTH LINE OF THE SOUTHEAST QUARTER OF SAID SECTION 22, A DISTANCE OF 1,311.89 FEET TO THE SOUTHEAST CORNER OF SAID APEX RANCH ESTATES AND THE SOUTHEAST CORNER OF THE SOUTHWEST QUARTER OF THE SOUTHEAST QUARTER OF SAID SECTION 22; THENCE N00°23'27"W ON THE EAST LINE OF SAID APEX RANCH ESTATES A DISTANCE OF 1,321.92 FEET TO THE NORTHEAST CORNER OF THE SOUTHWEST QUARTER OF THE SOUTHEAST QUARTER OF SAID SECTION 22; THENCE S88°37'41"W ON THE BOUNDARY LINE OF SAID APEX RANCH ESTATES A DISTANCE OF 11.86 FEET TO AN ANGLE POINT ON SAID BOUNDARY LINE SAID POINT ALSO BEING ON THE EASTERLY BOUNDARY LINE OF THE QUIT CLAIM DEED RECORDED UNDER RECEPTION NUMBER 205156836; THENCE ON THE EASTERLY BOUNDARY LINE OF SAID APEX RANCH ESTATES AND SAID QUIT CLAIM DEED THE FOLLOWING FOURTEEN (14) COURSES:

1. N06°42'44"W A DISTANCE OF 161.04 FEET;
2. S88°06'46"W A DISTANCE OF 95.20 FEET;
3. S86°45'34"W A DISTANCE OF 288.72 FEET;
4. S86°37'02"W A DISTANCE OF 397.37 FEET;
5. S86°34'15"W A DISTANCE OF 123.39 FEET;
6. S86°48'59"W A DISTANCE OF 107.19 FEET;
7. S86°35'53"W A DISTANCE OF 172.60 FEET;
8. S86°51'02"W A DISTANCE OF 70.34 FEET;
9. N00°45'36"W A DISTANCE OF 165.40 FEET;
10. N00°12'12"E A DISTANCE OF 141.82 FEET;
11. N00°33'05"W A DISTANCE OF 409.91 FEET;
12. N02°52'37"W A DISTANCE OF 73.32 FEET;
13. N04°36'23"W A DISTANCE OF 374.86 FEET;
14. N00°26'39"W A DISTANCE OF 36.96 FEET TO A THE NORTHWEST CORNER OF THE SOUTHEAST QUARTER OF SAID SECTION 22;

THENCE N88°34'23"E ON THE NORTH LINE OF THE SOUTH HALF OF SECTION 22, A DISTANCE OF 2,629.29 FEET TO THE POINT OF BEGINNING.

CONTAINING A CALCULATED AREA OF 15,281,308 SQUARE FEET OR 350.811 ACRES MORE OR LESS.