



**PRIVATE DETENTION BASIN /
STORMWATER QUALITY BEST MANAGEMENT PRACTICE
MAINTENANCE AGREEMENT AND EASEMENT**

This PRIVATE DETENTION BASIN / STORMWATER QUALITY BEST MANAGEMENT PRACTICE MAINTENANCE AGREEMENT AND EASEMENT (Agreement) is made by and between EL PASO COUNTY by and through THE BOARD OF COUNTY COMMISSIONERS OF EL PASO COUNTY, COLORADO (Board or County) and Glen Investment Group No. VIII, LLC (Developer) and Glen METROPOLITAN DISTRICT #3 (Metro District), a quasi-municipal corporation and political subdivision of the State of Colorado. The above may occasionally be referred to herein singularly as "Party" and collectively as "Parties."

Recitals

- A. WHEREAS, the District provides various municipal services to certain real property in El Paso County, Colorado referred to as The Glen at Widefield; and
- B. WHEREAS, Developer is the owner of certain real estate (the Property or Subdivision) in El Paso County, Colorado, which Property is legally described in Exhibit A attached hereto and incorporated herein by this reference; and
- C. WHEREAS, Developer desires to plat and develop on the Property a subdivision to be known as The Glen at Widefield Filing No. 10; and
- D. WHEREAS, the development of this Property will substantially increase the volume of water runoff and will decrease the quality of the stormwater runoff from the Property, and, therefore, it is in the best interest of public health, safety and welfare for the County to condition approval of this subdivision on Developer's promise to construct adequate drainage, water runoff control facilities, and stormwater quality structural Best Management Practices ("BMPs") for the subdivision; and
- E. WHEREAS, Chapter 8, Section 8.4.5 of the El Paso County Land Development Code, as periodically amended, promulgated pursuant to Section 30-28-133(1), Colorado Revised Statutes (C.R.S.), requires the County to condition approval of all subdivisions on a developer's promise to so construct adequate drainage, water runoff control facilities, and BMPs in subdivisions; and
- F. WHEREAS, the Drainage Criteria Manual, Volume 2, as amended by Appendix I of the El Paso County Engineering Criteria Manual (ECM), as each may be periodically amended, promulgated pursuant to the County's Colorado Discharge Permit System General Permit (MS4 Permit) as required by Phase II of the National Pollutant Discharge Elimination System (NPDES), which MS4 Permit requires that the County take measures to protect the quality of stormwater from sediment and other contaminants, requires subdividers, developers, landowners, and owners of facilities located in the County's rights-of-way or easements to provide adequate permanent stormwater quality BMPs with new development or significant redevelopment; and
- G. WHEREAS, Section 2.9 of the El Paso County Drainage Criteria Manual provides for a developer's promise to maintain a subdivision's drainage facilities in the event the County does not assume such responsibility; and
- H. WHEREAS, developers in El Paso County have historically chosen water runoff detention basins as a means to provide adequate drainage and water runoff control in subdivisions, which basins, while effective, are less expensive for developers to construct than other methods of providing drainage and water runoff control; and
- I. WHEREAS, Developer desires to construct for the subdivision one (1) detention basin/stormwater quality BMP(s) ("detention basin/BMP(s)") as the means for providing adequate drainage and stormwater runoff control and to meet requirements of the County's MS4 Permit, and to provide for operating, cleaning, maintaining and repairing such detention basin/BMP(s); and
- J. WHEREAS, Developer desires to construct the detention basin/BMP(s) on property that is or will be platted as Tract A – The Glen at Widefield Filing No. 11, as indicated on the final plat of the subdivision, and as set forth on Exhibit B attached hereto; and

K. WHEREAS, Developer shall be charged with the duty of constructing the detention basin/BMP(s) and the Metro District shall be charged with the duties of operating, maintaining and repairing the detention basin/BMP(s) on the Property described in Exhibit B; and

L. WHEREAS, it is the County's experience that subdivision developers and property owners historically have not properly cleaned and otherwise not properly maintained and repaired these detention basins/BMPs, and that these detention basins/BMPs, when not so properly cleaned, maintained, and repaired, threaten the public health, safety and welfare; and

M. WHEREAS, the County, in order to protect the public health, safety and welfare, has historically expended valuable and limited public resources to so properly clean, maintain, and repair these detention basins/BMPs when developers and property owners have failed in their responsibilities, and therefore, the County desires the means to recover its costs incurred in the event the burden falls on the County to so clean, maintain and repair the detention basin/BMP(s) serving this Subdivision due to the Developer's or the Metro District's failure to meet its obligations to do the same; and

N. WHEREAS, the County conditions approval of this Subdivision on the Developer's promise to so construct the detention basin/BMP(s), and further conditions approval on the Metro District's promise to reimburse the County in the event the burden falls upon the County to so clean, maintain and/or repair the detention basin/BMP(s) serving this Subdivision; and

O. WHEREAS, the County could condition subdivision approval on the Developer's promise to construct a different and more expensive drainage, water runoff control system and BMPs than those proposed herein, which more expensive system would not create the possibility of the burden of cleaning, maintenance and repair expenses falling on the County; however, the County is willing to forego such right upon the performance of Developer's and the Metro District's promises contained herein; and

P. WHEREAS, the County, in order to secure performance of the promises contained herein, conditions approval of this Subdivision upon the Developer's grant herein of a perpetual Easement over a portion of the Property for the purpose of allowing the County to periodically access, inspect, and, when so necessary, to clean, maintain and/or repair the detention basin/BMP(s); and

Q. WHEREAS, Pursuant to Colorado Constitution, Article XIV, Section 18(2) and Section 29-1-203, Colorado Revised Statutes, governmental entities may cooperate and contract with each other to provide any function, services, or facilities lawfully authorized to each.

Agreement

NOW, THEREFORE, in consideration of the mutual Promises contained herein, the sufficiency of which are hereby acknowledged, the Parties agree as follows:

1. Incorporation of Recitals: The Parties incorporate the Recitals above into this Agreement.

2. Covenants Running with the Land: Developer and the Metro District agree that this entire Agreement and the performance thereof shall become a covenant running with the land, which land is legally described in Exhibit A attached hereto, and that this entire Agreement and the performance thereof shall be binding upon themselves, their respective successors and assigns.

3. Construction: Developer shall construct on that portion of the Property described in Exhibit B attached hereto and incorporated herein by this reference, one (1) detention basin/BMP(s). Developer shall not commence construction of the detention basin/BMP(s) until the El Paso County Planning and Community Development Department (PCD) has approved in writing the plans and specifications for the detention basin/BMP(s) and this Agreement has been signed by all Parties and returned to the PCD. Developer shall complete construction of the detention basin/BMP(s) in substantial compliance with the County-approved plans and specifications for the detention basin/BMP(s). Failure to meet these requirements shall be a material breach of this Agreement and shall entitle the County to pursue any remedies available to it at law or in equity to enforce the same. Construction of the detention basin/BMP(s) shall be substantially completed within one (1) year (defined as 365 days), which one-year period will commence to run on the date the approved plat of this Subdivision is recorded in the records of the El Paso County Clerk and Recorder. Rough grading of the detention basin/BMP(s) must

be completed and inspected by the El Paso County Planning and Community Development Department prior to commencing road construction.

In the event construction is not substantially completed within the one (1) year period, then the County may exercise its discretion to complete the project, and shall have the right to seek reimbursement from the Developer and its respective successors and assigns, for its actual costs and expenses incurred in the process of completing construction. The term actual costs and expenses shall be liberally construed in favor of the County, and shall include, but shall not be limited to, labor costs, tool and equipment costs, supply costs, and engineering and design costs, regardless of whether the County uses its own personnel, tools, equipment and supplies, etc. to correct the matter. In the event the County initiates any litigation or engages the services of legal counsel in order to enforce the Provisions arising herein, the County shall be entitled to its damages and costs, including reasonable attorney fees, regardless of whether the County contracts with outside legal counsel or utilizes in-house legal counsel for the same.

4. **Maintenance:** The Metro District agrees for itself and its successors and assigns, that it will regularly and routinely inspect, clean and maintain the detention basin/BMP(s), and otherwise keep the same in good repair, all at its own cost and expense. No trees or shrubs that will impair the structural integrity of the detention basin/BMP(s) shall be planted or allowed to grow on the detention basin/BMP(s).

5. **Creation of Easement:** Developer hereby grants the County and the Metro District a non-exclusive perpetual easement upon and across that portion of the Property described in Exhibit B. The purpose of the easement is to allow the County and the Metro District to access, inspect, clean, repair and maintain the detention basin/BMP(s); however, the creation of the easement does not expressly or implicitly impose on the County a duty to so inspect, clean, repair or maintain the detention basin/BMP(s).

6. **County's Rights and Obligations:** Any time the County determines, in the sole exercise of its discretion, that the detention basin/BMP(s) is not properly cleaned, maintained and/or otherwise kept in good repair, the County shall give reasonable notice to the Developer, the Metro District and their respective successors and assigns, that the detention basin/BMP(s) needs to be cleaned, maintained and/or otherwise repaired. The notice shall provide a reasonable time to correct the problem(s). Should the responsible parties fail to correct the specified problem(s), the County may enter upon the Property to so correct the specified problem(s). Notice shall be effective to the above by the County's deposit of the same into the regular United States mail, postage pre-paid. Notwithstanding the foregoing, this Agreement does not expressly or implicitly impose on the County a duty to so inspect, clean, repair or maintain the detention basin/BMP(s).

7. **Reimbursement of County's Costs / Covenant Running With the Land:** The Developer and the Metro District agree and covenant, for themselves, their respective successors and assigns, that they will reimburse the County for its costs and expenses incurred in the process of completing construction of, cleaning, maintaining, and/or repairing the detention basin/BMP(s) pursuant to the provisions of this Agreement.

The term "actual costs and expenses" shall be liberally construed in favor of the County, and shall include, but shall not be limited to, labor costs, tools and equipment costs, supply costs, and engineering and design costs, regardless of whether the County uses its own personnel, tools, equipment and supplies, etc. to correct the matter. In the event the County initiates any litigation or engages the services of legal counsel in order to enforce the provisions arising herein, the County shall be entitled to its damages and costs, including reasonable attorney's fees, regardless of whether the County contracts with outside legal counsel or utilizes in-house legal counsel for the same.

8. **Contingencies of Subdivision Approval:** Developer's and the Metro District's execution of this Agreement is a condition of subdivision approval. Additional conditions of this Agreement include, but are not limited to, the following:

- a. Conveyance of Tract A – The Glen at Widefield Filing No. 11, as indicated on the final plat of the subdivision, from Developer to the Metro District (which will include a reservation of easement in favor of the County for purposes of accessing, inspecting, cleaning, maintaining, and repairing the detention basin/BMP(s)), and recording of the Deed for the same; and

- b. A copy of the Covenants of the Subdivision, if applicable, establishing that the Metro District is obligated to inspect, clean, maintain, and repair the detention basin/BMP(s).

The County shall have the right, in the sole exercise of its discretion, to approve or disapprove any documentation submitted to it under the conditions of this Paragraph, including but not limited to, any separate agreement or amendment, if applicable, identifying any specific maintenance responsibilities not addressed herein. The County's rejection of any documentation submitted hereunder shall mean that the appropriate condition of this Agreement has not been fulfilled.

9. Agreement Monitored by El Paso County Planning and Community Development Department and/or El Paso County Department of Public Works: Any and all actions and decisions to be made hereunder by the County shall be made by the Director of the El Paso County Planning and Community Development Department and/or the Director of the El Paso County Department of Public Works. Accordingly, any and all documents, submissions, plan approvals, inspections, etc. shall be submitted to and shall be made by the Director of the Planning and Community Development Department and/or the Director of the El Paso County Department of Public Works.

10. Indemnification and Hold Harmless: To the extent authorized by law, Developer and the Metro District agree, for themselves, their respective successors and assigns, that they will indemnify, defend, and hold the County harmless from any and all loss, costs, damage, injury, liability, claim, lien, demand, action and causes of action whatsoever, whether at law or in equity, arising from or related to their respective intentional or negligent acts, errors or omissions or that of their agents, officers, servants, employees, invitees and licensees in the construction, operation, inspection, cleaning (including analyzing and disposing of any solid or hazardous wastes as defined by State and/or Federal environmental laws and regulations), maintenance, and repair of the detention basin/BMP(s), and such obligation arising under this Paragraph shall be joint and several. Nothing in this Paragraph shall be deemed to waive or otherwise limit the defense available to the County pursuant to the Colorado Governmental Immunity Act, Sections 24-10-101, *et seq.* C.R.S., or as otherwise provided by law.

11. Severability: In the event any Court of competent jurisdiction declares any part of this Agreement to be unenforceable, such declaration shall not affect the enforceability of the remaining parts of this Agreement.

12. Third Parties: This Agreement does not and shall not be deemed to confer upon or grant to any third party any right to claim damages or to bring any lawsuit, action or other proceeding against either the County, the Developer, the Metro District, or their respective successors and assigns, because of any breach hereof or because of any terms, covenants, agreements or conditions contained herein.

13. Solid Waste or Hazardous Materials: Should any refuse from the detention basin/BMP(s) be suspected or identified as solid waste or petroleum products, hazardous substances or hazardous materials (collectively referred to herein as "hazardous materials"), the Developer and the Metro District shall take all necessary and proper steps to characterize the solid waste or hazardous materials and properly dispose of it in accordance with applicable State and/or Federal environmental laws and regulations, including, but not limited to, the following: Solid Wastes Disposal Sites and Facilities Acts, §§ 30-20-100.5 – 30-20-119, C.R.S., Colorado Regulations Pertaining to Solid Waste Disposal Sites and Facilities, 6 C.C.R. 1007-2, *et seq.*, Solid Waste Disposal Act, 42 U.S.C. §§ 6901-6992k, and Federal Solid Waste Regulations 40 CFR Ch. I. The County shall not be responsible or liable for identifying, characterizing, cleaning up, or disposing of such solid waste or hazardous materials. Notwithstanding the previous sentence, should any refuse cleaned up and disposed of by the County be determined to be solid waste or hazardous materials, the Developer and the Metro District, but not the County, shall be responsible and liable as the owner, generator, and/or transporter of said solid waste or hazardous materials.

14. Applicable Law and Venue: The laws, rules, and regulations of the State of Colorado and El Paso County shall be applicable in the enforcement, interpretation, and execution of this Agreement, except that Federal law may be applicable regarding solid waste or hazardous materials. Venue shall be in the El Paso County District Court.

15. Limitation on Developer's Obligation and Liability: The obligation and liability of the Developer hereunder shall only continue until such time as the Final Plat as described in Paragraph Three (3) of the Recitals set forth above is recorded and the Developer completes the construction of the detention basin/BMP(s) and transfers all applicable maintenance and operation responsibilities to the Metro District. By execution of this agreement, the Metro District agrees to accept all responsibilities

and to perform all duties assigned to it, including those of the Developer, as specified herein, upon transfer of Tract A, The Glen at Widefield Filing No. 11 from Developer to the Metro District.

IN WITNESS WHEREOF, the Parties affix their signatures below.

Executed this 12th day of Oct, 2021, by:


Glen Investment Group No. VIII, LLC

By: [Signature]
J. Ryan Watson Manager

The foregoing instrument was acknowledged before me this 12 day of October, 2021, by J. Ryan Watson Manager, Glen Investment Group No. VIII, LLC

Witness my hand and official seal.

My commission expires: July 23, 2021



[Signature]
Notary Public

Executed this 12th day of October, 2021, by:

Glen METROPOLITAN DISTRICT #3

By: [Signature]
J. Mark Watson, President

Attest:

By: [Signature]
J. Ryan Watson, Vice President

The foregoing instrument was acknowledged before me this 12 day of October, 2021, by J. Mark Watson, President, and J. Ryan Watson, Vice President, Glen METROPOLITAN DISTRICT #3


Witness my hand and official seal.

My commission expires: July 23, 2022

[Signature]
Notary Public

Executed this 24th day of NOVEMBER, 2021, by:


BOARD OF COUNTY COMMISSIONERS
OF EL PASO COUNTY, COLORADO

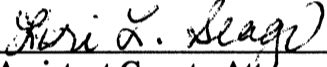
By: 
Craig Dossey, Executive Director
Planning and Community Development Department
Authorized signatory pursuant to LDC

The foregoing instrument was acknowledged before me this 29th day of November,
2020, by Craig Dossey, Executive Director of El Paso County Planning and Community
Development Department

Witness my hand and official seal.

My commission expires: April 16, 2025


Notary Public

Approved as to Content and Form:

Assistant County Attorney

ELENA RENE KREBS
NOTARY PUBLIC
STATE OF COLORADO
NOTARY ID 20214015204
MY COMMISSION EXPIRES APRIL 16, 2025

EXHIBIT A

LAND DESCRIPTION:

PARCEL "A"

A tract of land located in a Portion of the Southwest One-quarter (SW1/4) of Section 22 and the Northwest One-quarter (NW1/4) of Section 27, Township 15 South (T15S), Range 85 West (R85W) of the 6th P.M., County of El Paso, State of Colorado, being more particularly described as follows:

Beginning at the most Northeast corner of Lot 96, Glen at Widefield Subdivision No. 8 as recorded under Reception No. 218714205 in the records of the Clerk and Recorder's Office, County of El Paso, State of Colorado. Said point being also a point on the Southerly Right-of-Way line of Peaceful Valley Road as platted in said Glen at Widefield Subdivision No. 8; Thence along said Southerly Right-of-Way line the following four (4) courses: 1.) along the arc of a non-tangential curve to the right, having a central angle of 12°07'10", a radius of 175.00 feet, an arc length of 37.02 feet, whose chord bears S33°17'00"E; 2.) Thence S27°13'25"E, a distance of 468.13 feet; 3.) Thence along the arc of a curve to the left having a central angle of 47°14'18", a radius of 225.00 feet, an arc length of 185.50 feet; 4.) Thence S74°27'43"E, a distance of 162.02 feet to a point on the Westerly Right-of-Way line of Marksheffel Road; Thence along said Westerly Right-of-Way line, S15°11'44"W, a distance of 560.50 feet; Thence continuing along said Westerly Right-of-Way line on the arc of a curve to the right having a central angle of 01°53'00", a radius of 1965.40 feet, an arc length of 64.60 feet to a point on the Northerly line of the Glen at Widefield Subdivision Filing No. 7 as recorded under Reception No. 217713903 in the records of the Clerk and Recorder's Office of said County; Thence along the Northerly and Westerly boundary lines of said Glen at Widefield Filing No. 7, the following ten (10) courses: 1.) N67°54'25"W, a distance of 293.95 feet; 2.) Thence along the arc of a non-tangential curve to the left having a central angle of 00°15'40", a radius of 3025.00 feet, an arc length of 13.78 feet, whose chord bears N21°57'45"E; 3.) Thence N68°10'05"W, a distance of 175.00 feet; 4.) Thence N20°47'09"E, a distance of 104.08 feet; 5.) Thence N70°15'38"W, a distance of 16.28 feet; 6.) Thence N22°38'09"W, a distance of 239.19 feet; 7.) Thence N07°13'27"W, a distance of 46.12 feet; 8.) Thence N12°37'51"E, a distance of 115.00 feet; 9.) Thence N62°46'35"E, a distance of 250.28 feet; 10.) Thence N27°13'25"W, a distance of 307.62 feet to the angle point of said Glen at Widefield Subdivision Filing No. 8; Thence N12°37'51"E along the Easterly line of said Glen at Widefield Subdivision Filing No. 8, a distance of 153.08 feet to the Point of Beginning.

Said Parcel contains 8.856 acres (385,757 S.F.) more or less.

PARCEL "B"

A tract of land located in a Portion of the Southwest One-quarter (SW1/4) of Section 22, Township 15 South (T15S), Range 85 West (R85W) of the 6th P.M., County of El Paso, State of Colorado, being more particularly described as follows:

Beginning at the Southeast corner of Lot 97, Glen at Widefield Subdivision No. 8 as recorded under Reception No. 218714205 in the records of the Clerk and Recorder's Office, County of El Paso, State of Colorado; Thence N01°44'08"E along the Easterly line of said Glen at Widefield Subdivision No. 8; Thence S88°15'51"E along the Southerly line of said Glen at Widefield Subdivision No. 8 to a point on the Westerly line of a 110.00 foot Gas Line Easement as described under Reception No. 202092771 in the records of the Clerk and Recorder's Office of said County; Thence along the Westerly line of said 110.00 foot Gas Line Easement, the following four (4) courses: 1.) S27°15'04"E, a distance of 188.77 feet; 2.) Thence S32°55'46"E, a distance of 190.67 feet; 3.) Thence S24°24'25"E, a distance of 220.92 feet; 4.) Thence S06°05'38"E, a distance of 115.36 feet;

Thence S43°21'16"W, a distance of 34.29 feet; Thence along the arc of a curve to the right having a central angle of 106°52'38", a radius of 20.00 feet, an arc length of 37.31 feet to a point on the Northerly Right-of-Way line of Peaceful Valley Road as described in said Glen at Widefield Subdivision No. 8; Thence along said Northerly Right-of-Way line the following three (3) courses: 1.) on the arc of a curve to the right having a central angle of 02°32'41", a radius of 175.00 feet, an arc length of 7.77 feet; 2.) Thence N27°13'25"W, a distance of 468.13 feet; 3.) Thence along the arc of a curve to the left having a central angle of 28°35'08", a radius of 225.00 feet, an arc length of 112.25 feet to the Point of Beginning.

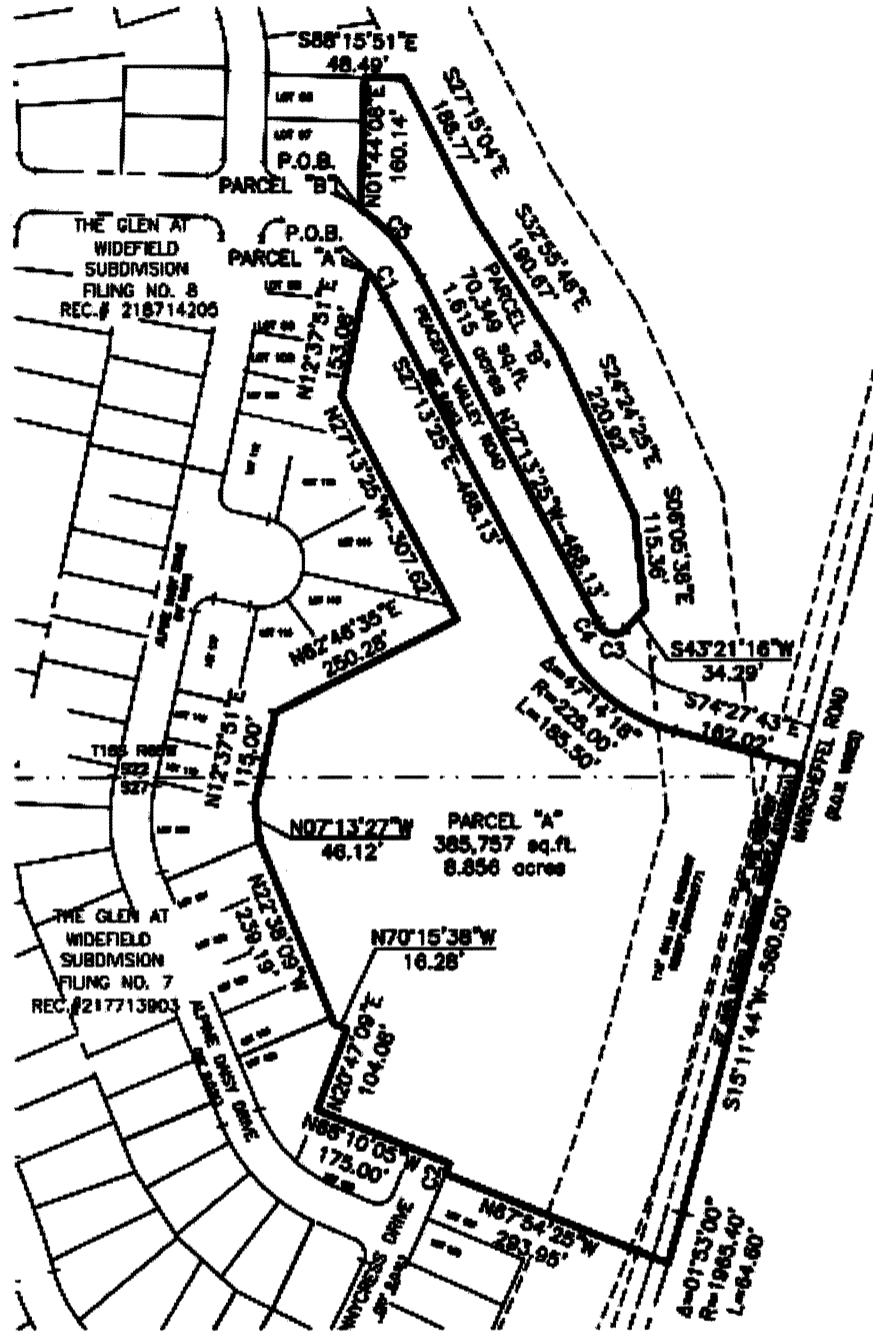
Said Parcel contains 1.615 acres (70,349 S.F.) more or less.

Said Parcels combined contain 10.471 acres (456,106 S.F.) more or less.

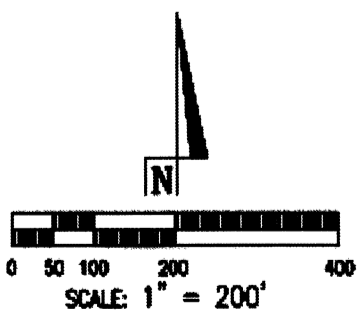
For and on Behalf of
Pinnacle Land Surveying Co., Inc.
John W. Tanner
P.L.S. #25068

PINNACLE LAND SURVEYING, INC.		
151 County Road 6, Divide, CO 80814		
EXHIBIT A		
Trac. THE GLEN AT WIDEFIELD FILING NO. 10		
SCALE 1" = 200'	DRAWN BY: JMT	P.L.S. 08/18/09-uh/aa
DATE: 05/26/10	CHECKED BY: JMT	JOB NO. 10021000

EXHIBIT B



GLEN 10-BOUNDARY CURVE TABLE				
CURVE	DELTA	RADIUS	LENGTH	CHORD BEARING
C1	12°07'10"	178.00'	37.02'	S33°17'00"E
C2	0°15'40"	3025.00'	13.78'	N21°57'45"E
C3	108°52'38"	20.00'	37.31'	N83°12'25"W
C4	2°32'41"	178.00'	7.77'	N28°39'46"W
C5	28°35'08"	225.00'	112.25'	N41°30'58"W



For and on Behalf of
 Pinnacle Land Surveying Co., Inc.
 John W. Towner
 P.L.S. #25868

PINNACLE LAND SURVEYING, INC.
 121 County Road 6, Divida, CO 80814

EXHIBIT B
 THE GLEN AT WIDEFIELD FILING NO. 10
 DATE: 11-20-18 DRAWN BY: JMT P.L.S. NUMBER: 25868
 CHECKED BY: JMT DATE: 11-20-18

EXHIBIT C-1

TEMPORARY ACCESS AND DRAINAGE EASEMENT DESCRIPTION:

A temporary access and drainage easement over and across a portion of the South One-half (S1/2) of Section 22, Township 15 South (T15S), Range 65 West (R65W) of the 6th P.M., County of El Paso, State of Colorado, being more particularly described as follows:

Commencing at the Northeast intersection of Peaceful Valley Road and Marksheffel Road as described in The Glen at Widefield Subdivision Filing No. 8 as recorded under Reception No. 218714205 in the records of the Clerk and Recorder's Office, County of El Paso, State of Colorado; Thence N74°27'43"W along the North Right-of-Way line of said Peaceful Valley Road, a distance of 161.72 feet; Thence continuing along said North Right-of-Way line on a curve to the right, having a central angle of 17°23'10", a radius of 175.00 feet, an arc length of 53.10 feet to the Point of Beginning of the easement herein described: Thence N16°47'22"E, a distance of 59.66 feet; Thence N43°21'16"E, a distance of 271.32 feet; Thence along the arc of a curve to the left, having a central angle of 14°04'46", a radius of 205.00 feet, an arc length of 50.38 feet; Thence N60°43'40"E, a distance of 30.00 feet; Thence along the arc of a non-tangential curve to the right, having a central angle of 14°04'46", a radius of 175.00 feet, an arc length of 43.00 feet, whose chord bears S36°18'53"W; Thence S43°21'16"W, a distance of 300.89 feet; Thence along the arc of a curve to the right, having a central angle of 106°52'38", a radius of 20.00 feet, an arc length of 37.31 feet to a point on the North Right-of-Way line of said Peaceful Valley Road; Thence along said North Right-of-Way line on the arc of a non-tangential curve to the left, having a central angle of 27°18'27", a radius of 175.00 feet, an arc length of 83.41 feet, whose chord bears S43°25'20"E to the Point of Beginning. Said easement contains 12,119 S.F. (0.278 acres) more or less.

For and on Behalf of
Pinnacle Land Surveying Co., Inc.
John W. Towner
P.L.S. #25968

PINNACLE LAND SURVEYING, INC. 121 County Road 9, Divide, CO 80814		
EXHIBIT C-1		
THE GLEN AT WIDEFIELD FILING NO. 11 DRAINAGE EASEMENT		
SCALE: 1"=50'	DRAWN BY: MWW	FILE: 19001700-mlm
DATE: 02/12/20	CHECKED BY: JMT	JOB NO. 19001700

EXHIBIT A

EASEMENT DESCRIPTION:

A tract of land located in a Portion of the South One-half (S1/2) of Section 22, Township 15 South (T15S), Range 65 West (R65W) of the 6th P.M., County of El Paso, State of Colorado, being more particularly described as follows:

Commencing at the Southeast corner of Lot 95, The Glen at Widefield Subdivision Filing No. 8 as recorded under Reception No. 218714205 in the records of the Clerk and Recorder's Office of said County; Thence S62°18'10"E, a distance of 191.53 feet to a point on the Easterly Right-of-Way line of a One-hundred ten foot (110') wide Gas Line Easement as described under Reception No. 202092771 in the records of the Clerk and Recorder's Office of said County and the Point of Beginning of the easement herein described:

Thence along the Easterly line of said Gas Line Easement the following four (4) courses:

- 1.) S27°15'04"E, a distance of 26.52 feet;
- 2.) Thence S32°55'46"E, a distance of 193.41 feet;
- 3.) Thence S24°24'25"E, a distance of 246.85 feet;
- 4.) Thence S06°05'38"E, a distance of 38.97 feet;

Thence N43°21'16"E, a distance of 121.82 feet; Thence along the arc of a curve to the left, having a central angle of 28°09'32", a radius of 175.00 feet, and arc length of 86.01 feet; Thence N15°11'44"E, a distance of 146.08 feet; Thence along the arc of a curve to the left, having a central angle of 91°02'36", a radius of 205.00 feet, and arc length of 325.75 feet; Thence along the arc of a reverse curve to the right, having a central angle of 28°00'55", a radius of 225.00 feet, and arc length of 110.02 feet; Thence S42°08'40"W, a distance of 213.48 feet to the Point of Beginning.

Said tract contains 132,403 S.F. (3.040 acres) more or less.

For and on Behalf of
Pinnacle Land Surveying Co., Inc.
John W. Towner
P.L.S. #25968

PINNACLE LAND SURVEYING, INC. 121 County Road 8, Divide, CO 80814		
EXHIBIT A		
THE GLEN AT WIDEFIELD FILING NO. 11 DETENTION BASIN		
SCALE: N.T.S.	DRAWN BY: MWW	FILE: 18001700-adj
DATE: 05/28/18	CHECKED BY: JWT	JOB NO. 18001700

EXHIBIT B

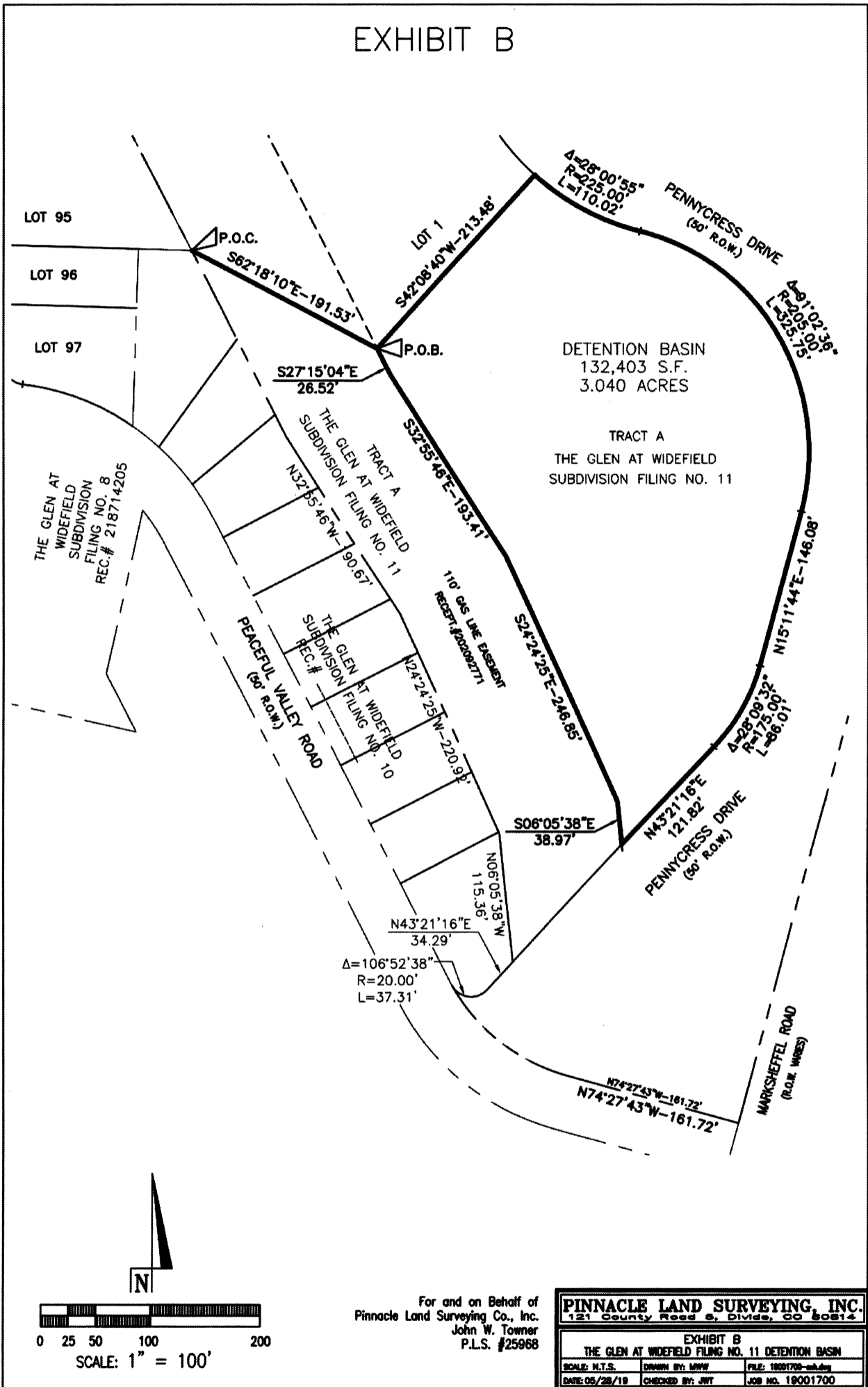
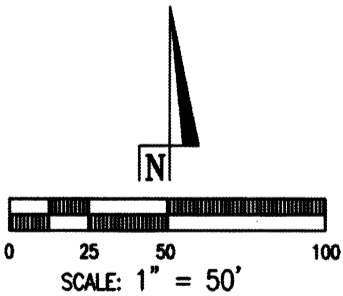
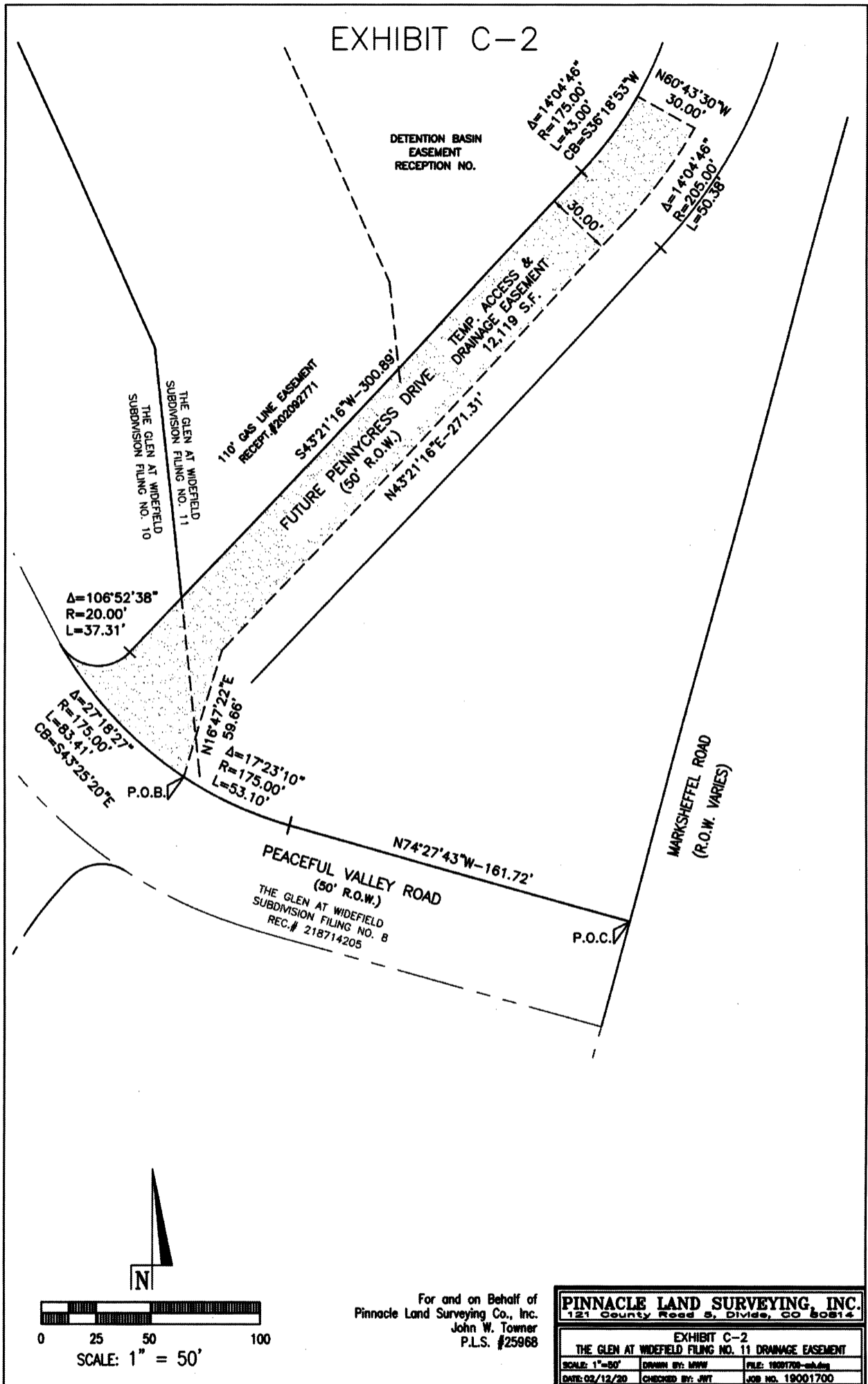


EXHIBIT C-2



For and on Behalf of
Pinnacle Land Surveying Co., Inc.
John W. Towner
P.L.S. #25968

PINNACLE LAND SURVEYING, INC. 121 County Road 8, Divide, CO 80814		
EXHIBIT C-2 THE GLEN AT WIDEFIELD FILING NO. 11 DRAINAGE EASEMENT		
SCALE: 1"=50'	DRAWN BY: MHW	FILE: 1901700-mls.dwg
DATE: 02/12/20	CHECKED BY: JWT	JOB NO. 19001700