

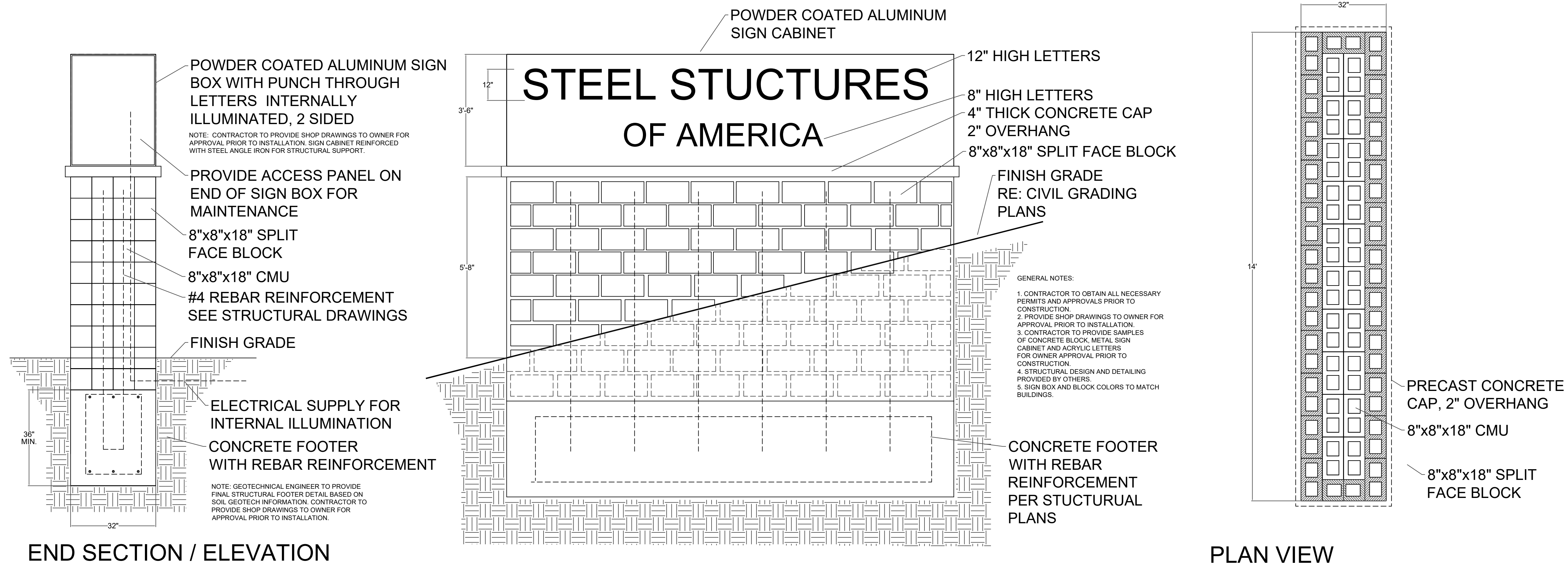
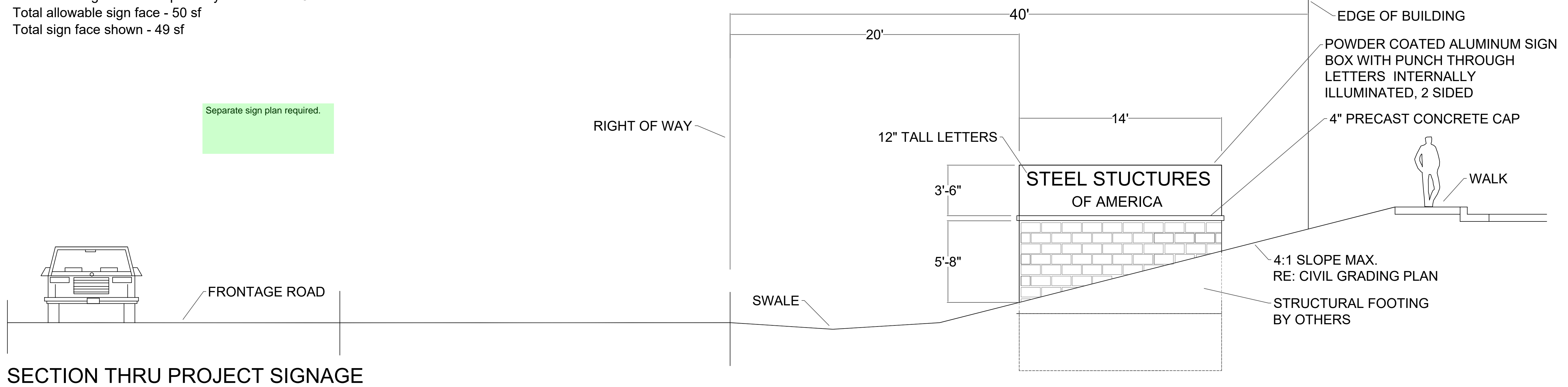
Show the location of the monument sign in the site plan.

**EL PASO COUNTY SIGN CODE**

**Section 6.2.10**

- Allowable free standing sign - 40 sf
- Increase in sign next to Expressway or Arterial - 25%
- Total allowable sign face - 50 sf
- Total sign face shown - 49 sf

Separate sign plan required.




Prepared by:  
**TIM DUNN DESIGN**  
 LANDSCAPE ARCHITECTURE  
 720-350-2411 TADUNN1958@GMAIL.COM  
 www.timdunnlandscapearchitect.com

**BEFORE YOU DIG**  
 CALL UTILITY NOTIFICATION  
 CENTER OF COLORADO  
 1-800-922-1987  
 CALL 2-BUSINESS DAYS IN ADVANCE BEFORE YOU DIG, GRADE OR EXCAVATE FOR THE MARKING OF UNDERGROUND MEMBER UTILITIES



REV. NO.	DESCRIPTION	DATE

EL PASO COUNTY  
 SPECIAL PERMIT BY USE SUBMITTAL  
**MONUMENT STEEL STRUCTURES**  
 18910 BASE CAMP ROAD  
 MONUMENT, COLORADO



PROJ NO: Steel Structures  
 DWN:  
 CHKD:  
 DATE : 02/20/2019

SHEET NUMBER  
 OF

# Sign Plan\_v1-redline.pdf Markup Summary

---

## Separate sign plan required. (1)

---

Separate sign plan required.

**Subject:** Text Box  
**Page Label:** 1  
**Lock:** Unlocked  
**Author:** dsdkendall  
**Date:** 5/24/2019 2:20:10 PM  
**Status:**  
**Color:** ■  
**Layer:**  
**Space:**

Separate sign plan required.

---

## Show the location of the monument sign in the site plan. (1)

---

Show the location of the monument sign in the site plan.

**Subject:** Text Box  
**Page Label:** 1  
**Lock:** Unlocked  
**Author:** dsdlaforce  
**Date:** 5/20/2019 5:23:19 PM  
**Status:**  
**Color:** ■  
**Layer:**  
**Space:**

Show the location of the monument sign in the site plan.