

## **SUBDIVISION IMPROVEMENTS AGREEMENT**

THIS AGREEMENT, made between Hammers Construction Inc., L.G. Case, Nancy Barber & Jon Starr, hereinafter called the "Subdivider," and El Paso County by and through the Board of County Commissioners of El Paso County, Colorado, hereinafter called the "County," shall become effective the date of approval of the Final Plat by the Board of County Commissioners.

WITNESSETH:

WHEREAS, the Subdivider, as a condition of approval of the final plat of **CLAREMONT BUSINESS PARK 2 FIL. NO. 1** subdivision wishes to enter into a Subdivision Improvements Agreement, as provided for by Section 30-28-137 (C.R.S.), Chapter 5 of the El Paso County Engineering Criteria Manual and Chapter 8 of the El Paso County Land Development Code incorporated herein; and

WHEREAS, pursuant to the same authority, the Subdivider is obligated to provide security or collateral sufficient in the judgment of the Board of County Commissioners to make reasonable provision for completion of certain public improvements set forth on Exhibit(s) A attached hereto and incorporated herein; and

WHEREAS, the Subdivider wishes to provide collateral to guarantee performance of this Agreement including construction of the above-referenced improvements by means of Cash.

NOW, THEREFORE, in consideration of the following mutual covenants and agreements, the Subdivider and the County agree as follows:

1. The Subdivider agrees to construct and install, at his sole expense, all of those improvements as set forth on Exhibit(s) A attached hereto. To secure and guarantee performance of its obligations as set forth herein, the Subdivider agrees to provide collateral to remain in effect at all times until the improvements are completed and accepted in accordance with Chapter 5 of the ECM. Security and collateral shall be posted in the form of a cashier's check from ***First National Bank*** in the amount of **\$ 42,718.10**.
2. Subdivider is responsible for providing any renewals of collateral to ensure that there is never a lapse in security coverage. Subdivider shall procure renewal/extension/replacement collateral at least fifteen (15) days prior to the expiration of the original or renewal/extension/replacement collateral then in effect. Failure to procure renewal/extension/replacement collateral within this time limit shall be a default under this Agreement and shall allow the County to execute on the collateral. In addition, if Subdivider allows collateral to lapse at any time, no lots in the subdivision may be sold, conveyed or transferred, whether by Deed or Contract, after the expiration date of such collateral until the improvements identified on Exhibit A have been completed and final acceptance is received from the County. If replacement collateral is used for renewal, approval by Board of County Commissioners is required.
3. No lots in the subdivision shall be sold, conveyed or transferred, whether by Deed or by Contract, nor shall building permits be issued until and unless the required improvements for the subdivision have been constructed and completed in accordance with the approved construction plans and preliminary acceptance is received from the County. In the alternative, lots within the subdivision may be sold, conveyed or transferred and / or have building permits issued upon receipt of collateral acceptable to the County, pursuant to this Agreement, which is sufficient to guarantee construction of the improvements, in the attached Exhibit A.

4. The Subdivider agrees that all of those certain public improvements to be completed as identified on Exhibit A shall be constructed in compliance with the following:
  - a. All laws, resolutions and regulations of the United States, State of Colorado, El Paso County and its various agencies, affected special districts and/or servicing authorities.
  - b. Such other designs, drawings, maps, specifications, sketches and other matter submitted to and approved by any of the above-stated governmental entities.
5. All improvements shall be completed by the Subdivider, meeting all applicable standards for preliminary acceptance, within 24 (twenty four) months from the date of notice to proceed in the Construction Permit for the Subdivision. If the Subdivider determines that the completion date needs to be extended, the Subdivider shall submit a written request for a change in the completion date to the ECM Administrator at least 90 days in advance of the required completion date. The request shall include the reasons for the requested change in completion date, the proposed new completion date, and prove collateral is in place to cover the extension time requested. The completion date for the Subdivision may be extended one time, for a period no longer than 6 months at the discretion of the ECM Administrator. Any additional requests for extension of the completion date will be scheduled for hearing by the Board of County Commissioners. The ECM Administrator or the Board of County Commissioners may require an adjustment in the amount of collateral to take into account any increase in cost due to the delay including inflation.
6. It is mutually agreed pursuant to the provisions of Section 30-28-137 (3) C.R.S. that the County or any purchaser of any lot, lots, tract or tracts of land subject to a plat restriction which is the security portion of a Subdivision Improvements Agreement shall have the authority to bring an action in any District Court to compel the enforcement of any Subdivision Improvements Agreement on the sale, conveyance, or transfer of any such lot, lots, tract or tracts of land or of any other provision of this article. Such authority shall include the right to compel rescission of any sale, conveyance, or transfer of any lot, lots, tract or tracts of land contrary to the provisions of any such restrictions set forth on the plat or in any separate recorded instrument, but any such action shall be commenced prior to the issuance of a building permit by the County where so required or otherwise prior to commencement of construction on any such lot, lots, tract or tracts of land.
7. It is further mutually agreed that, pursuant to the provisions of Section 30-28-137 (2) C.R.S., and Chapter 5 of the County's Engineering Criteria Manual, as improvements are completed, the Subdivider may apply to the Board of County Commissioners for a release of part or all of the collateral deposited with said Board. Upon inspection and approval, the Board shall release said collateral. The County agrees to respond to an inspection request in a reasonable time upon receipt of the request. If the Board determines that any of such improvements are not constructed in substantial compliance with specifications it shall furnish the Subdivider a list of specific deficiencies and shall be entitled to withhold collateral sufficient to ensure such substantial compliance. If the Board of County Commissioners determines that the Subdivider will not construct any or all of the improvements in accordance with all of the specifications, the Board of County Commissioners may withdraw and employ from the deposit of collateral such funds as may be necessary to construct the improvements in accordance with the specifications.
8. The Subdivider agrees, and both parties acknowledge that the construction of the improvements identified and guaranteed through this Subdivision Improvements Agreement shall follow the inspection, collateral, and acceptance process that is identified in Chapter 5 of the County's Engineering Criteria Manual. This is to include among other things, a Preliminary Acceptance process, replacement of performance collateral with appropriate Warranty collateral at that time, and a 2 year warranty period prior to final acceptance. Where any inconsistency exists between

Chapter 5 of the Engineering Criteria Manual and the Land Development Code with respect to these inspections, collateral and acceptance processes, the Engineering Criteria Manual is the controlling document.

9. The Subdivider(s) agrees to provide the County with a title insurance commitment at time of final platting evidencing that fee simple title of all lands in the subdivision is vested with the subdivider(s).
10. The County agrees to approval of the final plat of **CLAREMONT BUSINESS PARK 2 FIL. NO. 1** Subdivision subject to the terms and conditions of this Agreement.
11. Parties hereto mutually agree that this Agreement may be amended from time to time provided that such amendment be in writing and signed by all parties hereto.
12. This Agreement shall take effect on the date of approval of the Final Plat by the Board of County Commissioners.
13. The Subdivider(s) agrees for itself and its successors and assigns that Subdivider and/or its said successors and assigns shall be required to pay road impact fees in accordance with the El Paso County Road Impact Fee Program at or prior to the time of building permit submittals.

IN WITNESS WHEREOF, the parties have hereunto set their hands and seals the day and year below written.

BOARD OF COUNTY COMMISSIONERS  
OF EL PASO COUNTY, COLORADO

By: \_\_\_\_\_  
Craig Dossey, Executive Director  
Planning and Community Development Department  
Authorized signatory pursuant to LDC

The foregoing instrument was acknowledged before me this \_\_\_\_\_ day of \_\_\_\_\_, 2020, by \_\_\_\_\_, Executive Director of El Paso County Planning and Community Development Department.

Witness my hand and official seal.

My commission expires: \_\_\_\_\_

\_\_\_\_\_  
Notary Public

**SUBDIVIDERS:**

IN WITNESS WHEREOF, the Parties affix their signatures below.

Executed this 4<sup>th</sup> day of January, ~~2020~~<sup>2021</sup>, by:

HAMMERS CONSTRUCTION, INC., A COLORADO CORPORATION

By: \_\_\_\_\_

Name: DAVE HAMMERS


Its: V.P.

The foregoing instrument was acknowledged before me this 4<sup>th</sup> day of January, 2020, by Dave Hammers, as vice president of Hammers Construction, Inc.

Witness my hand and official seal.

My commission expires: march 10, 2024

Mary Moore  
\_\_\_\_\_  
Notary Public



IN WITNESS WHEREOF, the Parties affix their signatures below.

Executed this 30 day of December, 2020, by:

L.G. Case, A.K.A. Lena Gail Case


By: L.G. Case A.K.A. Lena Gail Case

Name: L.G. Case, A.K.A. Lena Gail Case

The foregoing instrument was acknowledged before me this 30 day of December, 2020, by L.G. Case, as Lena Gail Case of L.G. Case, A.K.A. Lena Gail Case.

Witness my hand and official seal.

My commission expires: 8/24/2024



Kasandra D Erbaugh  
Notary Public

IN WITNESS WHEREOF, the Parties affix their signatures below.

Executed this 30 day of December, 2020, by:

Nancy Barber Starr and Jon Starr

By: Nancy Barber Starr

Name: Nancy Barber Starr


By: Jon Starr

Name: Jon Starr

The foregoing instrument was acknowledged before me this 30 day of December, 2020, by Nancy Barber Starr, as Nancy Starr of Nancy Barber Starr and Jon Starr.  
Jon Starr Jon Starr

Witness my hand and official seal.

My commission expires: 8/24/2024



Kassandra D Erbaugh  
Notary Public

**EXHIBIT A**

**CLAREMONT BUSINESS PARK 2 FILING. NO. 1  
FINAL PLAT LEGAL DESCRIPTION**

BASIS OF BEARINGS: THE CHORD OF THE WESTERLY LINE OF LOT 2 "CLAREMONT BUSINESS PARK FILING NO. 1A" UNDER RECEPTION NO. 206712398, BEING MONUMENTED AT THE SOUTHERLY END WITH A NAIL AND WASHER, PLS NO. ILLEGIBLE, AND AT THE NORTHERLY END WITH A REBAR AND ALUMINUM CAP PLS NO. 27605 IS ASSUMED TO BEAR N22°18'18"E A DISTANCE OF 218.26 FEET.

**LEGAL DESCRIPTION:**

A PARCEL OF LAND IN THE SOUTHEAST QUARTER OF SECTION 5 AND THE NORTHEAST QUARTER OF SECTION 8, T14S, R65W OF THE 6th P.M., EL PASO COUNTY, COLORADO CONSISTING OF TRACT A "CLAREMONT BUSINESS PARK FILING NO. 1C" AS RECORDED UNDER RECEPTION NO. 220714531 AND THAT PORTION OF TRACT C "CLAREMONT BUSINESS PARK FILING NO. 2" AS RECORDED UNDER RECEPTION NO. 207712506, AMENDED BY SPECIAL WARRANTY DEED RECORDED UNDER RECEPTION NO. 218046726, SPECIAL WARRANTY DEED RECORDED UNDER RECEPTION NO. 219078479, AND SPECIAL WARRANTY DEED RECORDED UNDER RECEPTION NO. 219160747, ALL MORE PARTICULARLY DESCRIBED AS FOLLOWS;

BEGINNING AT THE SOUTHWEST CORNER OF AFORESAID TRACT A "CLAREMONT BUSINESS PARK FILING NO. 1C";

THENCE ALONG THE EASTERLY RIGHT-OF-WAY LINE OF 80 FOOT MEADOWBROOK PARKWAY THE FOLLOWING FOUR (4) COURSES;

- 1) THENCE 207.94 FEET ALONG THE ARC OF A CURVE TO THE LEFT, SAID CURVE HAVING A RADIUS OF 605.00 FEET, A CENTRAL ANGLE OF 19°41'35", AND A CHORD OF 206.92 FEET WHICH BEARS N02°19'03"W TO A POINT OF TANGENT;
- 2) THENCE N12°09'05"W ALONG SAID TANGENT 118.69 FEET TO A POINT OF CURVE;
- 3) THENCE 932.82 FEET ALONG THE ARC OF A CURVE TO THE RIGHT, SAID CURVE HAVING A RADIUS OF 525.00 FEET, A CENTRAL ANGLE OF 101°48'12", AND A CHORD OF 814.87 FEET WHICH BEARS N38°45'53"E TO A POINT OF TANGENT;
- 4) THENCE N89°40'01"E ALONG SAID TANGENT 58.32 FEET TO THE WESTERLY RIGHT-OF-WAY LINE OF MARKSHEFFEL ROAD/U.S. HIGHWAY 24, CDOT PROJECT NO. NH 0243-058 UNIT 2;

THENCE ALONG SAID WESTERLY RIGHT-OF-WAY LINE THE FOLLOWING FIVE(5) COURSES;

- 1) THENCE S00°10'49"W A DISTANCE OF 550.15 FEET TO A POINT OF CURVE;
- 2) THENCE 264.51 FEET ALONG THE ARC OF A CURVE TO THE LEFT, SAID CURVE HAVING A RADIUS OF 605.00 FEET, A CENTRAL ANGLE OF 25°02'59", AND A CHORD OF 262.40 FEET WHICH BEARS S12°21'26"E;
- 3) THENCE S06°46'53"E NON-TANGENT TO THE PREVIOUS COURSE 142.31 FEET;
- 4) THENCE S14°56'24"W A DISTANCE OF 164.34 FEET;
- 5) THENCE S33°35'01"W A DISTANCE OF 192.22 FEET TO THE NORTHEAST CORNER OF LOT 2 "CLAREMONT BUSINESS PARK FILING NO. 1C";

THENCE N56°02'38"W ALONG THE NORTH LINES OF LOT 1 AND LOT 2, A DISTANCE OF 551.81 FEET TO THE POINT OF BEGINNING.

SAID PARCEL CONTAINS A CALCULATED AREA OF 595,013 S.F. (13.660 ACRES MORE OR LESS).