


GENERAL NOTES (CONTINUED)
Walker Rd./Jane Lundeen/Pinehurst
Signing and Striping Plan

[illegible]


REVISIONS	DATE
DATE: 5-6-2020	
SCALE: NTS	
DRAWN BY: MR	
JOB NO.: 154620	
DWG. Pre-arch-Signing And Stippling.dwg	
SHT NO. 2	
OF 6	

LSC Responses to PCD CD Redline Comments

Page: 2

 Number: 1 Author: dsdrice Subject: Cloud+ Date: 8/10/2020 08:47:40

PCD

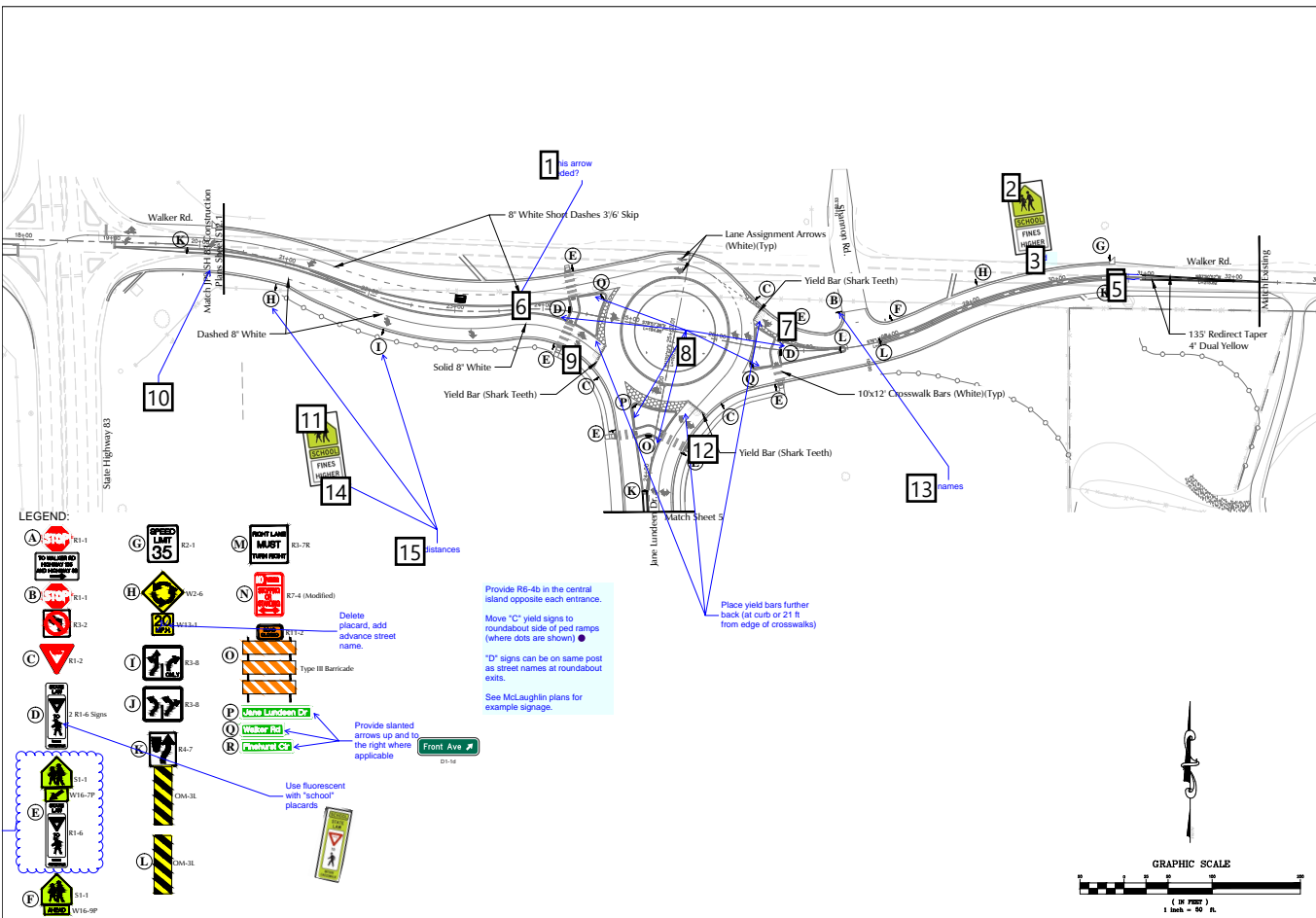
 Author: jchodsdon Subject: Sticky Note Date: 8/19/2020 13:14:28
LSC Response: Changed as requested.


WALKER RD. SIGNING AND STRIPING PLAN Walker Rd./Jane Lundeen/Pinehurst Signing and Striping Plan

LSC TRANSPORTATION CONSULTANTS
Any reproduction, presentation or use of these plans or any part thereof without the written permission of LSC Transportation Consultants, INC. is prohibited and will be prosecuted to the fullest extent of the law.

REVISIONS	DATE

DATE: 8-18-2020
SCALE: 1"=50'
DRAWN BY: MH
JOB NO.: 184820
DWG: Pre-After Signing And Striping Plan
SHT NO. 4
OF 6





 Number: 1 Author: dsdrice Subject: Callout Date: 8/10/2020 08:51:39

Is this arrow needed?

 Author: jchodsdon Subject: Sticky Note Date: 8/19/2020 13:23:59

LSC Response: This is recommended along with the "ONLY" because this lane will essentially be a left "drop" lane. This was shifted west slightly.

 Number: 2 Author: dsdrice Subject: Image Date: 8/12/2020 16:38:39

 Number: 3 Author: dsdrice Subject: Text Box Date: 8/12/2020 16:38:39

Add

 Author: jchodsdon Subject: Sticky Note Date: 8/19/2020 13:24:53

LSC Response: Added as requested.


 Number: 4 Author: dsdrice Subject: Pen Date: 8/12/2020 12:54:37


-

 Number: 5 Author: dsdrice Subject: Pen Date: 8/12/2020 12:54:33


-

 Number: 6 Author: dsdrice Date: 8/10/2020 08:51:12


 Number: 7 Author: dsdrice Subject: Highlight Date: 8/12/2020 16:24:59


 Number: 8 Author: dsdrice Subject: Callout Date: 8/12/2020 13:42:51

D

 Author: jchodsdon Subject: Sticky Note Date: 8/19/2020 13:24:22

LSC Response: Revised as requested.


 Number: 9 Author: dsdrice Subject: Highlight Date: 8/12/2020 16:24:41


 Number: 10 Author: dsdrice Subject: Callout Date: 8/12/2020 13:13:13


G?

 Author: jchodsdon Subject: Sticky Note Date: 8/19/2020 13:18:24

LSC Response: Added as requested.

 Number: 11 Author: dsdrice Subject: Image Date: 8/12/2020 16:37:41


 Number: 12 Author: dsdrice Subject: Highlight Date: 8/12/2020 16:24:52

 Number: 13 Author: dsdrice Subject: Callout Date: 8/12/2020 13:21:04


Street names signs

 Author: jchodsdon Subject: Sticky Note Date: 8/19/2020 13:24:41


LSC Response: Added as requested.

 Number: 14 Author: dsdrice Subject: Text Box Date: 8/12/2020 16:37:29

Add


 Author: jchodsdon Subject: Sticky Note Date: 8/19/2020 13:20:54

LSC Response: Added as requested.


 Number: 15 Author: dsdrice Subject: Callout Date: 8/12/2020 16:38:00


verify distances

 Author: jchodsdon Subject: Sticky Note Date: 8/19/2020 13:22:14
LSC Response: Distances verified.


 Number: 16 Author: dsdrice Subject: Text Box Date: 8/12/2020 16:26:41


Provide R6-4b in the central island opposite each entrance. Move "C" yield signs to roundabout side of ped ramps (where dots are shown)"D" signs can be on same post as street names at roundabout exits. See McLaughlin plans for example signage.

 Author: jchodsdon Subject: Sticky Note Date: 8/19/2020 13:22:46
LSC Response: Revised as requested.


 Number: 17 Author: dsdrice Subject: Callout Date: 8/12/2020 16:42:48


Place yield bars further back (at curb or 21 ft from edge of crosswalks)


 Author: jchodsdon Subject: Sticky Note Date: 8/19/2020 13:24:29
LSC Response: Revised as requested.


 Number: 18 Author: dsdrice Subject: Callout Date: 8/12/2020 16:14:38


Delete placard, add advance street name.

 Author: jchodsdon Subject: Sticky Note Date: 8/19/2020 13:21:24
LSC Response: Deleted as requested. Added street name sign plates AA, BB and CC.


 Number: 19 Author: dsdrice Subject: Delete Date: 8/12/2020 13:02:55
Delete


 Author: jchodsdon Subject: Sticky Note Date: 8/19/2020 13:19:32
LSC Response: Deleted as requested. Added street name sign plates AA, BB and CC.


 Number: 20 Author: dsdrice Subject: Highlight Date: 8/12/2020 16:24:36

 Number: 21 Author: dsdrice Subject: Callout Date: 8/12/2020 15:40:23


Provide slanted arrows up and to the right where applicable


 Author: jchodsdon Subject: Sticky Note Date: 8/19/2020 13:21:45
LSC Response: Revised as requested.


 Number: 22 Author: dsdrice Subject: Snapshot Date: 8/12/2020 15:43:03

 Number: 23 Author: dsdrice Subject: Callout Date: 8/12/2020 13:28:56


Use fluorescent with "school" placards

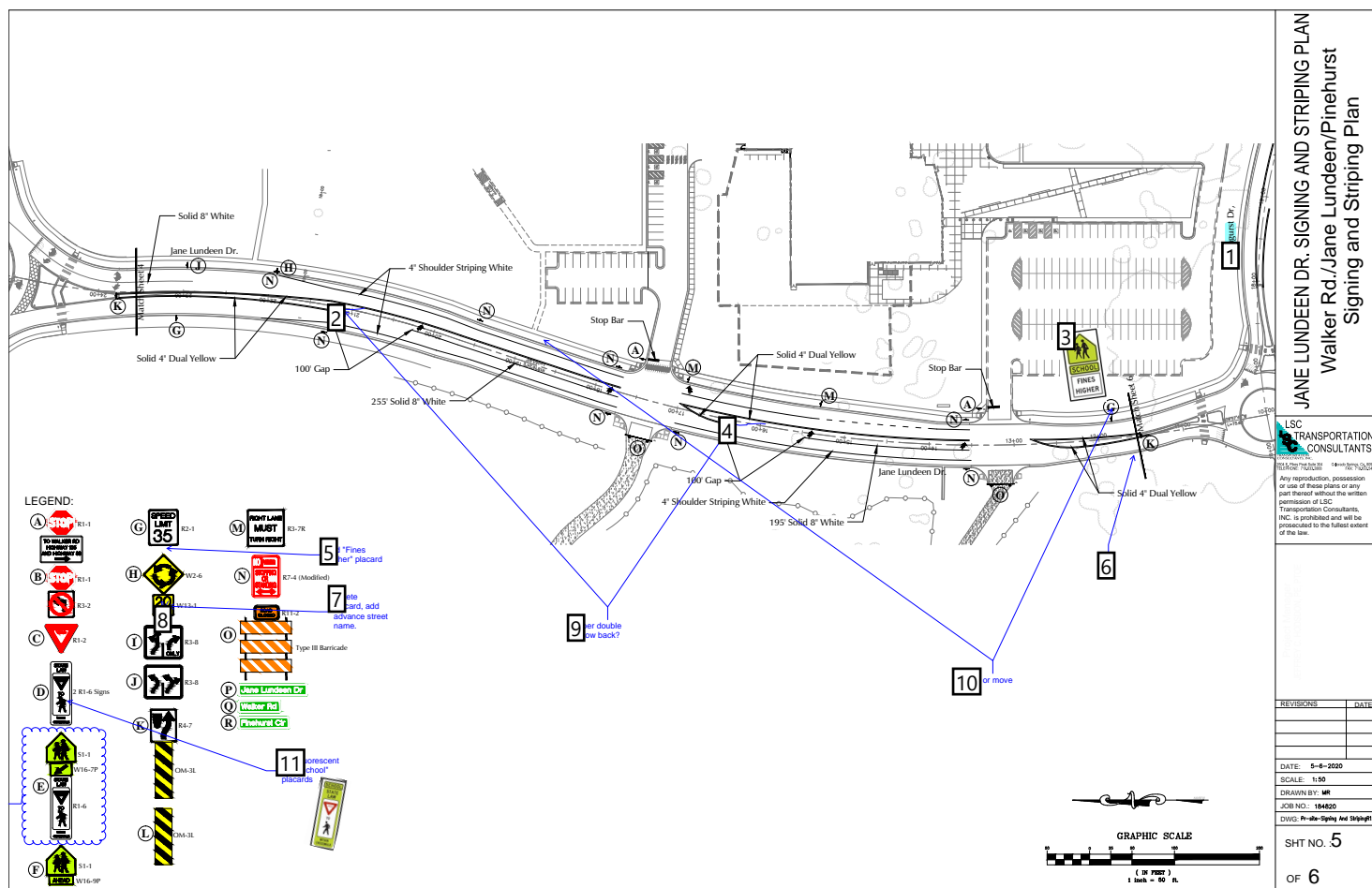
 Author: jchodsdon Subject: Sticky Note Date: 8/19/2020 13:20:16
LSC Response: Revised as requested.

 Number: 24 Author: dsdrice Subject: Image Date: 8/12/2020 13:29:01

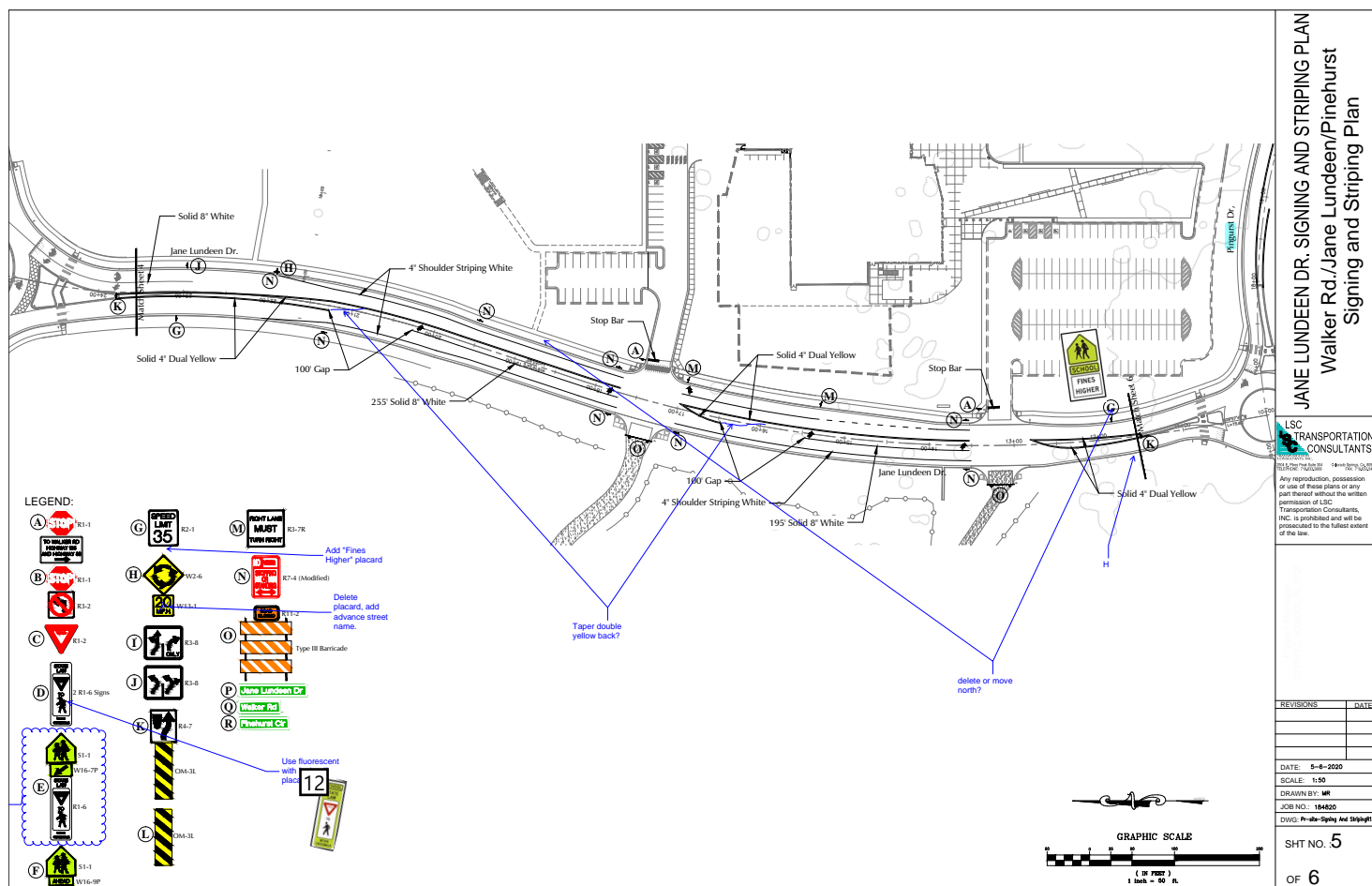
 Number: 25 Author: dsdrice Subject: Cloud+ Date: 8/12/2020 16:18:40

delete - covered by yield sign placement


 Author: jchodsdon Subject: Sticky Note Date: 8/19/2020 13:17:10
LSC Response: Deleted as requested.





	Number: 1	Author: dsdrice	Date: 8/12/2020 12:56:15
ingurs			
	Author: jchodsdon	Subject: Sticky Note	Date: 8/19/2020 13:30:49
LSC Response: Corrected.			
	Number: 2	Author: dsdrice	Subject: Pen
Date: 8/12/2020 13:10:02			
-			
	Number: 3	Author: dsdrice	Subject: Image
Date: 8/12/2020 16:52:34			
	Number: 4	Author: dsdrice	Subject: Pen
Date: 8/12/2020 12:58:47			
-			
	Number: 5	Author: dsdrice	Subject: Callout
Date: 8/12/2020 13:14:56			
Add "Fines Higher" placard			
	Author: jchodsdon	Subject: Sticky Note	Date: 8/19/2020 13:26:46
LSC Response: Added as requested.			
	Number: 6	Author: dsdrice	Subject: Callout
Date: 8/12/2020 16:53:54			
H			
	Author: jchodsdon	Subject: Sticky Note	Date: 8/19/2020 13:30:35
LSC Response: Added as requested.			
	Number: 7	Author: dsdrice	Subject: Callout
Date: 8/12/2020 16:19:44			
Delete placard, add advance street name.			
	Author: jchodsdon	Subject: Sticky Note	Date: 8/19/2020 13:27:17
LSC Response: Deleted as requested. Added street name sign plates AA,BB and CC.			
	Number: 8	Author: dsdrice	Subject: Delete
Delete			
Date: 8/12/2020 13:00:19			
	Author: jchodsdon	Subject: Sticky Note	Date: 8/19/2020 13:26:18
LSC Response: Deleted as requested. Added street name sign plates AA,BB and CC.			
	Number: 9	Author: dsdrice	Subject: Callout
Date: 8/12/2020 13:10:17			
Taper double yellow back?			
	Author: jchodsdon	Subject: Sticky Note	Date: 8/19/2020 13:28:39
LSC Response: Revised as requested. The updated plans show reverse curve bay tapers per ECM criteria.			
	Number: 10	Author: dsdrice	Subject: Callout
Date: 8/12/2020 16:53:35			
delete or move north?			
	Author: jchodsdon	Subject: Sticky Note	Date: 8/19/2020 13:30:08
The advance ped xing sign has been shifted I up close to the Walker Roundabout on the NB approach; A speed limit sign (35 w/ Fines Higher) was added here.			
	Number: 11	Author: dsdrice	Subject: Callout
Date: 8/12/2020 13:27:35			




Use fluorescent with "school" placards






















 Author: jchodsdon Subject: Sticky Note Date: 8/19/2020 13:26:31
LSC Response: Revised as requested.

 Number: 12 Author: dsdrice Subject: Image Date: 8/12/2020 13:27:54

 Number: 13 Author: dsdrice Subject: Cloud+ Date: 8/12/2020 16:19:00

delete - covered by yield sign placement

 Author: jchodsdon Subject: Sticky Note Date: 8/19/2020 13:25:05
LSC Response: Deleted as requested.

	Number: 1	Author: dsdrice	Subject: Highlight	Date: 8/12/2020 16:31:20
	Number: 2	Author: jchodsdon	Subject: Line	Date: 8/17/2020 22:39:59
	Number: 3	Author: dsdrice	Subject: Highlight	Date: 8/12/2020 16:31:00
	Number: 4	Author: dsdrice	Subject: Highlight	Date: 8/12/2020 16:30:42
	Number: 5	Author: jchodsdon	Subject: Line	Date: 8/17/2020 22:40:25
	Number: 6	Author: jchodsdon	Subject: Line	Date: 8/17/2020 22:40:35
	Number: 7	Author: dsdrice	Subject: Delete	Date: 8/12/2020 16:33:07
	Delete			
	Author: jchodsdon	Subject: Sticky Note	Date: 8/19/2020 13:41:38	
	LSC Response: Deleted as requested.			
	Number: 8	Author: jchodsdon	Subject: Oval	Date: 8/17/2020 22:40:09
	Number: 9	Author: jchodsdon	Subject: Line	Date: 8/19/2020 13:49:31
	Number: 10	Author: dsdrice	Subject: Image	Date: 8/12/2020 16:49:22
	Number: 11	Author: dsdrice	Subject: Image	Date: 8/12/2020 16:29:28
	Number: 12	Author: jchodsdon	Subject: Callout	Date: 8/17/2020 22:44:46
	OM-3R? In the interim with barricaded south leg?			
	Author: jchodsdon	Subject: Sticky Note	Date: 8/19/2020 13:41:04	
	Follow up - NOT included as it would conflict with Autoturn vehicle turning paths.			
	Number: 13	Author: dsdrice	Subject: Image	Date: 8/12/2020 16:30:07
	Number: 14	Author: dsdrice	Subject: Callout	Date: 8/12/2020 13:38:36
	D			
	Author: jchodsdon	Subject: Sticky Note	Date: 8/19/2020 13:43:14	
	D signs removed on the south leg, and on the future departure leg side of the splitter island; NOTE: The street name signs and some ped. crossing signs have been moved to alternate locations on the revised plan set so as to not conflict with the autoturn vehicle turning paths from the roundabout design report.			
	Number: 15	Author: dsdrice	Subject: Text Box	Date: 8/12/2020 16:35:04
	Move "C" yield signs to roundabout side of ped ramps (where dots are shown)			
	Author: jchodsdon	Subject: Sticky Note	Date: 8/19/2020 13:36:57	
	LSC Response: Revised as requested.			
	Number: 16	Author: dsdrice	Subject: Highlight	Date: 8/12/2020 16:35:09
	Number: 17	Author: dsdrice	Subject: Text Box	Date: 8/12/2020 16:50:46
	Add one of these			

Author: jchodsdon Subject: Sticky Note Date: 8/19/2020 13:46:14

LSC Response: We shifted the advance ped warning sign to the west on the approach to the roundabout

Instead of the 20 mph school speed zone sign depicted in these comments, the 25 mph sign w/ Fines Higher is shown in this location upstream of the school access.

Number: 18 Author: dsdrice Subject: Text Box Date: 8/12/2020 16:35:51

Add

Author: jchodsdon Subject: Sticky Note Date: 8/19/2020 13:31:45

LSC Response: Added as requested.

Number: 19 Author: jchodsdon Subject: Line Date: 8/19/2020 13:48:14

Number: 20 Author: jchodsdon Subject: Line Date: 8/19/2020 13:46:59

Number: 21 Author: jchodsdon Subject: Line Date: 8/19/2020 13:47:16

Number: 22 Author: dsdrice Subject: Callout Date: 8/12/2020 13:05:53

speed limit sign?

Author: jchodsdon Subject: Sticky Note Date: 8/19/2020 13:34:48

A 20 mph speed limit sign is shown on the JPS signing & striping plans for SH 83. John's plans. The match line note includes a reference to those plans.

Number: 23 Author: dsdrice Subject: Callout Date: 8/12/2020 13:04:18

Label taper/redirect ratios

Author: jchodsdon Subject: Sticky Note Date: 8/19/2020 13:43:26

LSC Response: Added as requested.

Number: 24 Author: dsdrice Subject: Callout Date: 8/12/2020 13:15:50

Add "Fines Higher" placard

Author: jchodsdon Subject: Sticky Note Date: 8/19/2020 13:35:08

LSC Response: Added as requested.

Number: 25 Author: dsdrice Subject: Callout Date: 8/12/2020 16:19:48

Delete placard, add advance street name.

Author: jchodsdon Subject: Sticky Note Date: 8/19/2020 13:35:54

LSC Response: Deleted as requested. Added street name sign plates AA,BB and CC.

Number: 26 Author: dsdrice Subject: Delete Date: 8/12/2020 13:03:16
Delete

Author: jchodsdon Subject: Sticky Note Date: 8/19/2020 13:31:28

LSC Response: Deleted as requested. Added street name sign plates AA,BB and CC.


Number: 27 Author: dsdrice Subject: Callout Date: 8/12/2020 13:15:59

add "no left turn" when all roads are open


Author: jchodsdon Subject: Sticky Note Date: 8/19/2020 13:36:29

LSC Response: This has been added.


Comments from page 6 continued on next page

 Number: 28 Author: dsdrice Subject: Callout Date: 8/12/2020 16:51:45

R2-125 MPH?

 Author: jchodsdon Subject: Sticky Note Date: 8/19/2020 13:44:09


LSC Response: Added as requested, but placed upstream of the school access (westbound direction).

 Number: 29 Author: dsdrice Subject: Cloud+ Date: 8/12/2020 16:35:25

Show P & R on this sheet

 Author: jchodsdon Subject: Sticky Note Date: 8/19/2020 13:42:57


LSC Response: Added as requested. NOTE: The street name signs and some ped. crossing signs have been moved to alternate locations on the revised plan set so as to not conflict with the autoturn vehicle turning paths from the roundabout design report.


 Number: 30 Author: dsdrice Subject: Callout Date: 8/12/2020 13:28:33

Use fluorescent with "school" placards

 Author: jchodsdon Subject: Sticky Note Date: 8/19/2020 13:32:03

LSC Response: Revised as requested.

 Number: 31 Author: dsdrice Subject: Image Date: 8/12/2020 13:30:31

 Number: 32 Author: dsdrice Subject: Cloud+ Date: 8/12/2020 16:19:12

delete - covered by yield sign placement

 Author: jchodsdon Subject: Sticky Note Date: 8/19/2020 13:31:04

LSC Response: Deleted as requested.