

ENG-CDR20001-R5-FDR-redlines Summary_Markup Summary

2 (1)

<div>Please identify what's being revised.</div>	<div><div>Subject: Text Box</div><div>Page Index: 2</div><div>Date: 3/23/2020 10:34:15 PM</div><div>Author: dsdrice</div><div>Color: <div></div></div><div>Layer:</div><div>Space:</div><div>Page Label: 2</div></div>	<div>Please identify what's being revised.</div>
--	--	--

4 (1)

<div>tion:</div> <div>Provide new signature sheet</div>	<div><div>Subject: Text Box</div><div>Page Index: 4</div><div>Date: 3/23/2020 10:39:09 PM</div><div>Author: dsdrice</div><div>Color: <div></div></div><div>Layer:</div><div>Space:</div><div>Page Label: 4</div></div>	<div>Provide new signature sheet</div>
---	--	--

5 (1)

<div>please print to pdf</div> <div>GENERAL LOCATION AND</div>	<div><div>Subject: Text Box</div><div>Page Index: 5</div><div>Date: 3/23/2020 10:35:33 PM</div><div>Author: dsdrice</div><div>Color: <div></div></div><div>Layer:</div><div>Space:</div><div>Page Label: 5</div></div>	<div>please print to pdf</div>
--	--	--------------------------------

9 (1)

<div>ated through on-site stormwater detention downstream culverts, with limited exceptio nents where stormwater detention facilities nints. see redlines</div> <div>2N CRITERIA</div> <div>ia Reference</div>	<div><div>Subject: Callout</div><div>Page Index: 9</div><div>Date: 3/23/2020 10:42:57 PM</div><div>Author: dsdrice</div><div>Color: <div></div></div><div>Layer:</div><div>Space:</div><div>Page Label: 9</div></div>	<div>see redlines</div>
--	---	-------------------------

11 (1)


<div>itches, and grass-lined swales as requ e to on-site detention ponds, dischu al development sites will provide pos vs into the system of storm sewers, roa /ision. and offsite</div>	<div><div>Subject: Callout</div><div>Page Index: 11</div><div>Date: 3/23/2020 10:46:03 PM</div><div>Author: dsdrice</div><div>Color: <div></div></div><div>Layer:</div><div>Space:</div><div>Page Label: 11</div></div>	<div>and offsite</div>
--	---	------------------------

15 (1)

M2.1 (10" Type R Inlet) on the south side of the school to intercept surface drainage from the southeasterly parking south side of the building will flow into a road drain called Sewer M2.1. Private Storm Sewer M2.1 (10" HDPE) will M2.1 to Public Inlet M2.2 (10" Type R) on the east side of southwest of the school building. [RCP](#)

Public Storm Inlet M2.2 will intercept roadway drainage: storm of [Bentley Circle](#) and [John London Drive](#), and P [HED](#) will convey this flow southerly to the junction of M2.1 (10" RCP) will convey the combined flow from Inlet London Drive to daylight in an open channel flowing into Detention Pond M3.

Developed flow from Basins M2-M4 combine at Design


Subject: Callout
Page Index: 15
Date: 3/23/2020 10:51:58 PM
Author: dsdrice
Color: 
Layer:
Space:
Page Label: 15

RCP

16 (1)

ve will be mitigated by routing flows th
At the time of future development withi
thwest into Detention Pond M3. Th
abandoned in the future when developed
ad M3. [removed?](#)


the overall site has been delineated as Bt
southwest corner of the property. Off-si

Subject: Callout
Page Index: 16
Date: 3/23/2020 10:54:15 PM
Author: dsdrice
Color: 
Layer:
Space:
Page Label: 16


removed?


17 (1)

oric 

Subject:
Page Index: 17
Date: 3/23/2020 10:57:49 PM
Author: dsdrice
Color: 
Layer:
Space:
Page Label: 17


18 (4)

100 

Subject:
Page Index: 18
Date: 3/23/2020 10:58:31 PM
Author: dsdrice
Color: 
Layer:
Space:
Page Label: 18


ign Point #M6.1 are calculati
duction in flow. As shown i
he existing Culvert M6 has a
[verify](#)


he northwest segment of Wal
: drainage area will flow west


Subject: Callout
Page Index: 18
Date: 3/23/2020 10:59:53 PM
Author: dsdrice
Color: 
Layer:
Space:
Page Label: 18

verify

ond 

Subject:
Page Index: 18
Date: 3/23/2020 11:03:14 PM
Author: dsdrice
Color: 
Layer:
Space:
Page Label: 18




Subject: Cloud+
Page Index: 18
Date: 3/23/2020 11:47:16 PM
Author: dsdrice
Color: 
Layer:
Space:
Page Label: 18

Is this in the right spot?

60 (1)


Address
Walker Road
Northwest ditch

Subject: Text Box
Page Index: 60
Date: 3/23/2020 11:42:07 PM
Author: dsdrice
Color: 
Layer:
Space:
Page Label: 60

Address Walker Road Northwest ditch


74 (1)




Subject:
Page Index: 74
Date: 3/23/2020 11:51:18 PM
Author: dsdrice
Color: 
Layer:
Space:
Page Label: 74

143 (2)




Subject:
Page Index: 143
Date: 3/24/2020 8:29:38 AM
Author: dsdrice
Color: 
Layer:
Space:
Page Label: 143

Subject: Callout
Page Index: 143
Date: 3/24/2020 8:30:40 AM
Author: dsdrice
Color: 
Layer:
Space:
Page Label: 143

HDPE is not allowed in County ROW

149 (4)

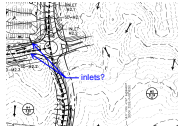
CUL'
3M3, & M6)
ASURES = 1.4 AG,

Subject:
Page Index: 149
Date: 3/23/2020 10:25:30 PM
Author: dsdrice
Color: 
Layer:
Space:
Page Label: 149



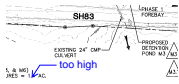
Subject: Callout
Page Index: 149
Date: 3/23/2020 10:26:43 PM
Author: dsdrice
Color: ■
Layer:
Space:
Page Label: 149

See GEC redlines



Subject: Callout
Page Index: 149
Date: 3/23/2020 10:28:42 PM
Author: dsdrice
Color: ■
Layer:
Space:
Page Label: 149

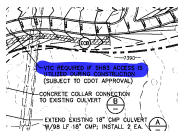
inlets?




Subject: Callout
Page Index: 149
Date: 3/24/2020 8:32:14 AM
Author: dsdrice
Color: ■
Layer:
Space:
Page Label: 149

too high

151 (4)



Subject:
Page Index: 151
Date: 3/23/2020 10:21:51 PM
Author: dsdrice
Color: ■
Layer:
Space:
Page Label: 151



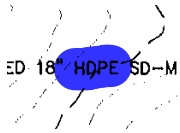
Subject: Callout
Page Index: 151
Date: 3/24/2020 8:37:42 AM
Author: dsdrice
Color: ■
Layer:
Space:
Page Label: 151


If CMP is used the whole pipe should be replaced and a materials certification provided that design life will be met.



Subject: Callout
Page Index: 151
Date: 3/24/2020 8:37:46 AM
Author: dsdrice
Color: ■
Layer:
Space:
Page Label: 151


only if outgoing traffic is allowed?




Subject:
Page Index: 151
Date: 3/24/2020 8:38:24 AM
Author: dsdrice
Color: 
Layer:
Space:
Page Label: 151

1 (4)


Add water and sanitary sewer plan & profiles

Subject: EPC ENG Review
Page Index: 1
Date: 3/23/2020 10:04:45 AM
Author: dsdrice
Color: 
Layer:
Space:
Page Label: [1] F2

Subject: Callout
Page Index: 1
Date: 3/23/2020 9:37:51 AM
Author: dsdrice
Color: 
Layer:
Space:
Page Label: [1] F2

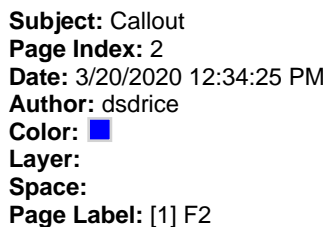
Provide a sheet with Shannon Drive P&P, typical section...

attach to these plans

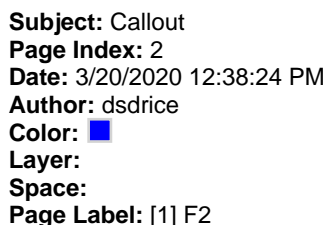
Subject: Callout
Page Index: 1
Date: 3/23/2020 9:38:15 AM
Author: dsdrice
Color: 
Layer:
Space:
Page Label: [1] F2

attach to these plans

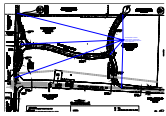
2 (5)



Provide tie from cap to alignment

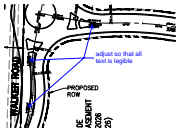


Provide tie from cap to alignment



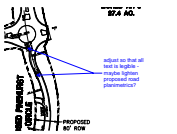
Subject: Callout
Page Index: 2
Date: 3/20/2020 12:41:13 PM
Author: dsdrice
Color: ■
Layer:
Space:
Page Label: [1] F2

Provide labels or table of coordinates at control points, intersections and beginning and end of alignments.



Subject: Callout
Page Index: 2
Date: 3/23/2020 9:41:18 AM
Author: dsdrice
Color: ■
Layer:
Space:
Page Label: [1] F2

adjust so that all text is legible



Subject: Callout
Page Index: 2
Date: 3/23/2020 9:43:30 AM
Author: dsdrice
Color: ■
Layer:
Space:
Page Label: [1] F2

adjust so that all text is legible - maybe lighten proposed road planimetrics?

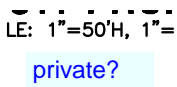
3 (1)



Subject: Text Box
Page Index: 3
Date: 3/23/2020 11:46:31 AM
Author: dsdrice
Color: ■
Layer:
Space:
Page Label: [1] F2

Provide plowable nose median detail.

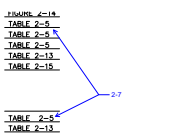
4 (1)



Subject: Text Box
Page Index: 4
Date: 3/20/2020 12:43:19 PM
Author: dsdrice
Color: ■
Layer:
Space:
Page Label: [1] F2

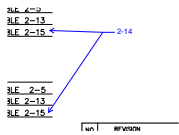
private?


5 (3)

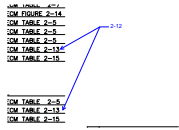



Subject: Callout
Page Index: 5
Date: 3/20/2020 12:50:46 PM
Author: dsdrice
Color: ■
Layer:
Space:
Page Label: [1] F2

2-7



Subject: Callout
Page Index: 5
Date: 3/20/2020 12:53:14 PM
Author: dsdrice
Color: 
Layer:
Space:
Page Label: [1] F2



Subject: Callout
Page Index: 5
Date: 3/20/2020 12:53:19 PM
Author: dsdrice
Color: 
Layer:
Space:
Page Label: [1] F2


8 (2)



Subject: Callout
Page Index: 8
Date: 3/23/2020 4:00:41 PM
Author: dsdrice
Color: 
Layer:
Space:
Page Label: [1] F2

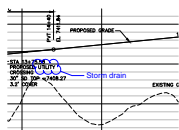
delete signs and striping from these P&Ps




Subject: Callout
Page Index: 8
Date: 3/23/2020 4:04:11 PM
Author: dsdrice
Color: 
Layer:
Space:
Page Label: [1] F2

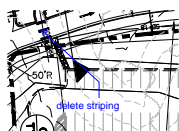
Provide detailed spot elevations and cross-slopes for ramps and crossings. It appears that a bench is needed on the east side.


9 (4)



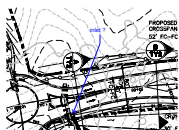
Subject: Cloud+
Page Index: 9
Date: 3/23/2020 12:01:57 PM
Author: dsdrice
Color: 
Layer:
Space:
Page Label: [1] F2

Storm drain

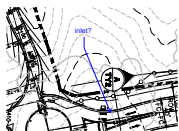


Subject: Callout
Page Index: 9
Date: 3/23/2020 4:05:03 PM
Author: dsdrice
Color: 
Layer:
Space:
Page Label: [1] F2

delete striping

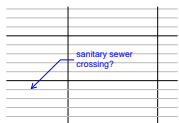


Subject: Callout
Page Index: 9 inlet ?
Date: 3/23/2020 4:07:13 PM
Author: dsdrice
Color: ■
Layer:
Space:
Page Label: [1] F2

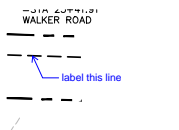


Subject: Callout
Page Index: 9 inlet?
Date: 3/23/2020 4:07:39 PM
Author: dsdrice
Color: ■
Layer:
Space:
Page Label: [1] F2

10 (2)

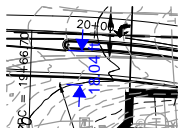


Subject: Callout
Page Index: 10 sanitary sewer crossing?
Date: 3/23/2020 12:31:38 PM
Author: dsdrice
Color: ■
Layer:
Space:
Page Label: [1] F2




Subject: Callout
Page Index: 10 label this line
Date: 3/23/2020 12:33:49 PM
Author: dsdrice
Color: ■
Layer:
Space:
Page Label: [1] F2

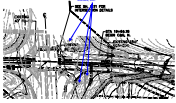
11 (12)



Subject: Length Measurement
Page Index: 11 18.04 ft
Date: 3/23/2020 11:43:22 AM
Author: dsdrice
Color: ■
Layer:
Space:
Page Label: [1] F2

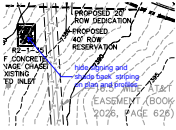


Subject: Callout
Page Index: 11
Date: 3/23/2020 11:43:44 AM
Author: dsdrice
Color: ■
Layer:
Space:
Page Label: [1] F2
The eastbound lane paved width from HWY 83 to STA 21+ should be 18'.



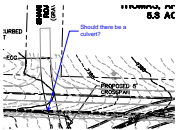
Subject: Callout
Page Index: 11
Date: 3/23/2020 12:35:06 PM
Author: dsdrice
Color: ■
Layer:
Space:
Page Label: [1] F2

Label all facilities, utilities, etc.



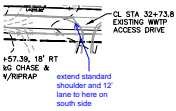
Subject: Callout
Page Index: 11
Date: 3/23/2020 12:36:45 PM
Author: dsdrice
Color: ■
Layer:
Space:
Page Label: [1] F2

hide signing and shade back striping on plan and profiles



Subject: Callout
Page Index: 11
Date: 3/23/2020 12:38:16 PM
Author: dsdrice
Color: ■
Layer:
Space:
Page Label: [1] F2

Should there be a culvert?

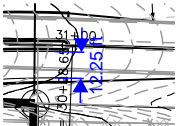


Subject: Callout
Page Index: 11
Date: 3/23/2020 12:39:43 PM
Author: dsdrice
Color: ■
Layer:
Space:
Page Label: [1] F2

extend standard shoulder and 12' lane to here on south side

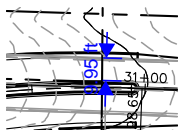


Subject:
Page Index: 11
Date: 3/23/2020 12:39:54 PM
Author: dsdrice
Color: ■
Layer:
Space:
Page Label: [1] F2



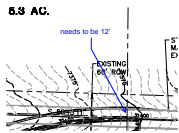
Subject: Length Measurement
Page Index: 11
Date: 3/23/2020 9:21:52 AM
Author: dsdrice
Color: ■
Layer:
Space:
Page Label: [1] F2

12.25 ft



Subject: Length Measurement
Page Index: 11
Date: 3/23/2020 9:22:18 AM
Author: dsdrice
Color: ■
Layer:
Space:
Page Label: [1] F2

9.95 ft



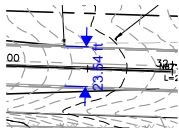
Subject: Callout
Page Index: 11
Date: 3/23/2020 9:23:19 AM
Author: dsdrice
Color: ■
Layer:
Space:
Page Label: [1] F2

needs to be 12'



Subject: Callout
Page Index: 11
Date: 3/23/2020 9:24:28 AM
Author: dsdrice
Color: ■
Layer:
Space:
Page Label: [1] F2

maybe pull median back west?



Subject: Length Measurement
Page Index: 11
Date: 3/23/2020 9:26:14 AM
Author: dsdrice
Color: ■
Layer:
Space:
Page Label: [1] F2

23.54 ft

12 (1)



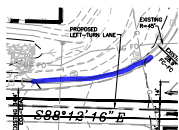
Subject: Cloud+
Page Index: 12
Date: 3/23/2020 12:47:56 PM
Author: dsdrice
Color: ■
Layer:
Space:
Page Label: [1] F2

lanes not wide enough? See CDOT CD redlines

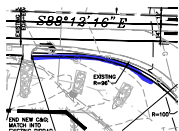
13 (5)



Subject:
Page Index: 13
Date: 3/23/2020 12:52:58 PM
Author: dsdrice
Color: ■
Layer:
Space:
Page Label: [1] F2



Subject:
Page Index: 13
Date: 3/23/2020 12:53:05 PM
Author: dsdrice
Color: ■
Layer:
Space:
Page Label: [1] F2



Subject:
Page Index: 13
Date: 3/23/2020 12:54:19 PM
Author: dsdrice
Color: ■
Layer:
Space:
Page Label: [1] F2



Subject: Length Measurement
Page Index: 13
Date: 3/23/2020 12:55:16 PM
Author: dsdrice
Color: ■
Layer:
Space:
Page Label: [1] F2


48.39 ft



Subject: Callout
Page Index: 13
Date: 3/23/2020 12:56:19 PM
Author: dsdrice
Color: ■
Layer:
Space:
Page Label: [1] F2

label

14 (12)

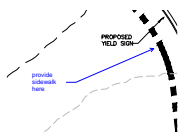


Subject: Cloud+
Page Index: 14
Date: 3/23/2020 1:00:42 PM
Author: dsdrice
Color: ■
Layer:
Space:
Page Label: [1] F2

reduce to width necessary for trailer tracking +1'
(10?)



Subject:
Page Index: 14
Date: 3/23/2020 1:05:20 PM
Author: dsdrice
Color: ■
Layer:
Space:
Page Label: [1] F2

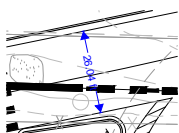


Subject: Callout
Page Index: 14
Date: 3/23/2020 1:05:45 PM
Author: dsdrice
Color: ■
Layer:
Space:
Page Label: [1] F2

provide sidewalk here

PROPC
YIELD

Subject:
Page Index: 14
Date: 3/23/2020 1:06:05 PM
Author: dsdrice
Color: ■
Layer:
Space:
Page Label: [1] F2



Subject: Length Measurement
Page Index: 14
Date: 3/23/2020 1:08:39 PM
Author: dsdrice
Color: ■
Layer:
Space:
Page Label: [1] F2

26.04 ft



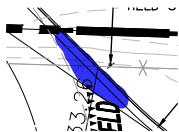
Subject: Length Measurement
Page Index: 14
Date: 3/23/2020 1:09:15 PM
Author: dsdrice
Color: ■
Layer:
Space:
Page Label: [1] F2

14.11 ft

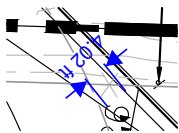



Subject: Radius Measurement
Page Index: 14
Date: 3/23/2020 1:11:28 PM
Author: dsdrice
Color: ■
Layer:
Space:
Page Label: [1] F2

45.48 ft

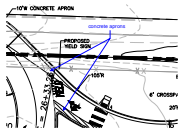



Subject:
Page Index: 14
Date: 3/23/2020 1:13:28 PM
Author: dsdrice
Color: ■
Layer:
Space:
Page Label: [1] F2



Subject: Length Measurement
Page Index: 14
Date: 3/23/2020 1:15:55 PM
Author: dsdrice
Color: 
Layer:
Space:
Page Label: [1] F2


4.02 ft



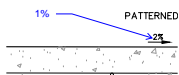
Subject: Callout
Page Index: 14
Date: 3/23/2020 1:16:39 PM
Author: dsdrice
Color: 
Layer:
Space:
Page Label: [1] F2


concrete aprons



Subject: Callout
Page Index: 14
Date: 3/23/2020 1:17:46 PM
Author: dsdrice
Color: 
Layer:
Space:
Page Label: [1] F2

Remove. Provide signing and striping on a separate plan




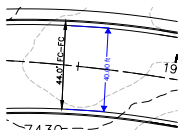
Subject: Callout
Page Index: 14
Date: 3/23/2020 12:59:13 PM
Author: dsdrice
Color: 
Layer:
Space:
Page Label: [1] F2


1%

15 (9)

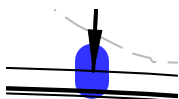


Subject: Highlight
Page Index: 15
Date: 3/23/2020 1:20:34 PM
Author: dsdrice
Color: 
Layer:
Space:
Page Label: [1] F2



Subject: Length Measurement
Page Index: 15
Date: 3/23/2020 3:48:44 PM
Author: dsdrice
Color: 
Layer:
Space:
Page Label: [1] F2

40.00 ft

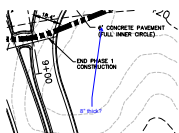


Subject:
Page Index: 15
Date: 3/23/2020 3:49:01 PM
Author: dsdrice
Color: ■
Layer:
Space:
Page Label: [1] F2



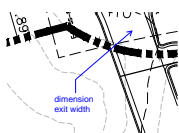
Subject: Callout
Page Index: 15
Date: 3/23/2020 3:51:01 PM
Author: dsdrice
Color: ■
Layer:
Space:
Page Label: [1] F2

Provide separate signing and striping plan, remove from this plan.



Subject: Callout
Page Index: 15
Date: 3/23/2020 3:52:00 PM
Author: dsdrice
Color: ■
Layer:
Space:
Page Label: [1] F2

8" thick?



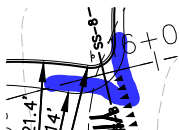
Subject: Callout
Page Index: 15
Date: 3/23/2020 3:55:07 PM
Author: dsdrice
Color: ■
Layer:
Space:
Page Label: [1] F2

dimension exit width



Subject: Callout
Page Index: 15
Date: 3/23/2020 3:56:30 PM
Author: dsdrice
Color: ■
Layer:
Space:
Page Label: [1] F2

concrete apron



Subject:
Page Index: 15
Date: 3/23/2020 3:56:43 PM
Author: dsdrice
Color: ■
Layer:
Space:
Page Label: [1] F2

extend apron




Subject: Callout
Page Index: 15
Date: 3/23/2020 4:22:01 PM
Author: dsdrice
Color: ■
Layer:
Space:
Page Label: [1] F2

See RAB report redlines regarding left side entry aprons.

ENG-CDR20001-R5-GEC Summary_Markup Summary

3 (21)




Subject: Callout
Page Index: 3
Date: 3/22/2020 6:29:02 PM
Author: dsdrice
Color: ■
Layer:
Space:
Page Label: 3

Will a PBMP fit here?




Subject: Callout
Page Index: 3
Date: 3/23/2020 5:48:21 PM
Author: dsdrice
Color: ■
Layer:
Space:
Page Label: 3

Provide a sheet for west side.

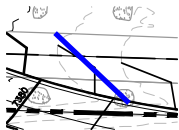


Subject: Callout
Page Index: 3
Date: 3/23/2020 9:00:14 AM
Author: dsdrice
Color: ■
Layer:
Space:
Page Label: 3

Will a PBMP fit here?



Subject: Line
Page Index: 3
Date: 3/23/2020 9:05:03 AM
Author: dsdrice
Color: ■
Layer:
Space:
Page Label: 3




Subject: Line
Page Index: 3
Date: 3/23/2020 9:05:18 AM
Author: dsdrice
Color: ■
Layer:
Space:
Page Label: 3



Subject: Line
Page Index: 3
Date: 3/23/2020 9:05:52 AM
Author: dsdrice
Color: ■
Layer:
Space:
Page Label: 3




Subject: Line
Page Index: 3
Date: 3/23/2020 9:06:03 AM
Author: dsdrice
Color: ■
Layer:
Space:
Page Label: 3




Subject: Callout
Page Index: 3
Date: 3/23/2020 9:07:56 AM
Author: dsdrice
Color: ■
Layer:
Space:
Page Label: 3

rundowns /erosion protection?



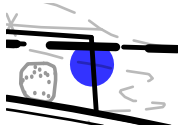
Subject: Callout
Page Index: 3
Date: 3/23/2020 9:08:50 AM
Author: dsdrice
Color: ■
Layer:
Space:
Page Label: 3

delete curb east of rundown?

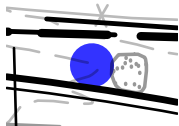


Subject: Callout
Page Index: 3
Date: 3/23/2020 9:11:18 AM
Author: dsdrice
Color: ■
Layer:
Space:
Page Label: 3

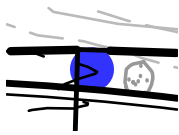
show all proposed contours



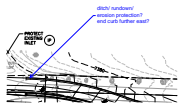
Subject:
Page Index: 3
Date: 3/23/2020 9:12:34 AM
Author: dsdrice
Color: ■
Layer:
Space:
Page Label: 3



Subject:
Page Index: 3
Date: 3/23/2020 9:15:19 AM
Author: dsdrice
Color: ■
Layer:
Space:
Page Label: 3

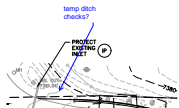


Subject:
Page Index: 3
Date: 3/23/2020 9:15:51 AM
Author: dsdrice
Color: ■
Layer:
Space:
Page Label: 3



Subject: Callout
Page Index: 3
Date: 3/23/2020 9:17:18 AM
Author: dsdrice
Color: ■
Layer:
Space:
Page Label: 3

ditch/ rundown/ erosion protection?
end curb further east?




Subject: Callout
Page Index: 3
Date: 3/23/2020 9:29:50 AM
Author: dsdrice
Color: ■
Layer:
Space:
Page Label: 3

temp ditch checks?



Subject: Callout
Page Index: 3
Date: 3/23/2020 9:30:07 AM
Author: dsdrice
Color: ■
Layer:
Space:
Page Label: 3

curb socks?




Subject: Callout
Page Index: 3
Date: 3/23/2020 9:31:10 AM
Author: dsdrice
Color: ■
Layer:
Space:
Page Label: 3


ditch checks?



Subject: Callout
Page Index: 3
Date: 3/23/2020 9:32:00 AM
Author: dsdrice
Color: ■
Layer:
Space:
Page Label: 3


temp BMPs?



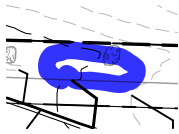
Subject: Callout
Page Index: 3
Date: 3/23/2020 9:44:44 AM
Author: dsdrice
Color: 
Layer:
Space:
Page Label: 3


show all proposed contours



Subject:
Page Index: 3
Date: 3/23/2020 9:45:55 AM
Author: dsdrice
Color: 
Layer:
Space:
Page Label: 3

PBMP?




Subject:
Page Index: 3
Date: 3/23/2020 9:46:05 AM
Author: dsdrice
Color: 
Layer:
Space:
Page Label: 3

PBMP?

11 (1)

Ensure that all information will be
legible when printed on 11"x17"

Subject: Text Box
Page Index: 11
Date: 3/23/2020 5:46:35 PM
Author: dsdrice
Color: 
Layer:
Space:
Page Label: 11

Ensure that all information will be legible when
printed on 11"x17"