

Note: These are tabulations for the permanent striping and signing plans only, not including the temporary plans.

Sign ID	Quantity	Sign	Sign Designation	Panel Size		Background Color	Legend	614-00011 Square Ft		614-01503 Poles
				W x H				Per Sign	Total	
A	2	Stop	R1-1	30X30		Red	STOP	6.25	12.5	2
		Advance Street Name	D3-2	Varies		Green	TO WALKER RD HIGHWAY 105 AND HIGHWAY 83			
B	2	Stop	R1-1	30X30		Red	STOP	(1) Existing		1
		Mandatory Movement	R3-5	30X36		White		6.25	6.25	
C	5	Yield	R1-2	36X36X36		Red	YIELD	(1) Existing		5
								4.5	18	4
D	2	Chevron Alignment	W1-8L	18X24		Yellow		3	6	2
E	2	School	S1-1	36X36		Yellow		9	18	
		Plaque	S4-3P	24X10		Yellow	SCHOOL	1.67	3.33	2
		Plaque	R2-6P	12X18		White	FINES HIGHER	1.5	3	
F	1	Speed Limit	R2-1	24X30		White	SPEED LIMIT 45	Existing (Relocated)		
G	5	Speed Limit	R2-1	24X30		White	SPEED LIMIT 35	5	25	5
		Plaque	R2-6P	12X18		White	FINES HIGHER	1.5	7.5	
H	2	Speed Limit	R2-1	24X30		White	SPEED LIMIT 25	5	10	2
		Plaque	R2-6P	12X18		White	FINES HIGHER	1.5	7.5	
I	3	Yield	R1-2	36X36X36		Red	YIELD	4.5	13.5	3
		Plaque	R6-5p	30 X 30		Green		6.25	0	
J	6	Intersection Warning	W2-6	30X30		Yellow		6.25	37.5	6
K	3	Roundabout Directional (3 chevrons)	R6-4a	48X24		White		8	24	3
L	1	Advance Intersection Lane Control	R3-8	Varies X 30		White				1
M	1	Advance Intersection Lane Control	R3-8	Varies X 30		White				1
N	5	Keep Right	R4-7	24X30		White		5	25	
		Type 2 Object Marker	OM2-1V	6X12		Yellow		0.5	2.5	5
O	2	Object Marker	OM3-L	12X36		Yellow		3	6	2
P	4	Right Lane Must Turn	R3-7R	30X30		White	RIGHT LANE MUST TURN RIGHT	6.25	25	4
Q	10	Right Parking Restrictions	R7-4 (modified)	12X18		White	NO PARKING STOPPING OR STANDING	1.5	15	10
R	5	Road Closed	R11-2	48X30		White	ROAD CLOSED	10	50	5
S	1	Street Name	D3-1	See Sheet 4		Green	Walker Rd		Existing	
T	2	Circular Intersection Destination	D1-1d	See Sheet 4		Green	Jane Lundeen Dr			1
U	2	Circular Intersection Destination	D1-1d	See Sheet 4		Green	Walker Rd			0
V	1	Circular Intersection Destination	D1-1d	See Sheet 4		Green	Pinehurst Cir			1
W	1	Street Name	D3-1	See Sheet 4		Green	Shannon Rd		Existing	
AA	3	Advance Street Name (1 line Plaque)	W16-8P	See Sheet 4		Yellow	Jane Lundeen Dr			0
BB	1	Advance Street Name (1 line Plaque)	W16-8P	See Sheet 4		Yellow	Walker Rd			0
CC	1	Advance Street Name (1 line Plaque)	W16-8P	See Sheet 4		Yellow	Pinehurst Cir			0

614-00011 -- Sign panel (Class I)
614-01503 -- Steel sign support (2-inch round, post and socket)

Roadway	Direction	Tabulation of Thermoplastic Pavement Markings								
		Pre-Formed Thermoplastic Pavement Marking (Word-Symbol) (627-30405)							Pre-Formed Thermoplastic Pavement Marking (Stop Line) (627-30410)	
		Left Arrow	Left/Thru Arrow	Thru Arrow	Left/Right Arrow	Right Arrow	Right/Thru Arrow	"ONLY"	Xwalk-Stop Line	
		Each	Each	Each	Each	Each	Each	Each	LF	
Walker Road	EB	2	2		3	5			24	
Walker Road	WB	3	1				1			
Walker/Jane Lundeen	WB	2	3	1					196	
Jane Lundeen NB	NB	2			2	2				
Jane Lundeen SB	SB	4								
Pinehurst/Jane Lundeen	NB		3							
Pinehurst EB	EB	2							135	
	Total	15	9	1	5	7	0	1	355	
	Square-Footage Multiplier	16.1	16.1	16.1	16.1	16.1	16.1	16.1	2.0	
	Square-Footage	241.5	144.9	16.1	80.5	112.7	0	16.1	357.0	
	627-30405 TOTAL (SF)	257.6								
	627-30410 TOTAL (SF)									357.0

	Tabulation of Epoxy Pavement Markings			
	Modified Epoxy Pavement Marking			
	White Solid (4")	White Solid (8")	White Dashed (8")	Double Yellow (4")
	LF	LF	LF	LF
Walker Road	1,029	1,140	746	1,540
Jane Lundeen Dr	1,282	255	253	1,396
Pinehurst Cir	0	605	150	762
Total (LF)	2,311	2,000	1,149	3,699
Total (SF)	770	1,333	766	1,233
Total (Gallons)	10	17	10	16

TRAFFIC TABULATIONS
Walker Rd./Jane Lundeen/Pinehurst
Signing and Striping Plan

LSC TRANSPORTATION CONSULTANTS
 2504 E. Pikes Peak Suite 304 Colorado Springs, Co. 80909
 TELEPHONE: 719.633.2868 FAX: 719.633.5430

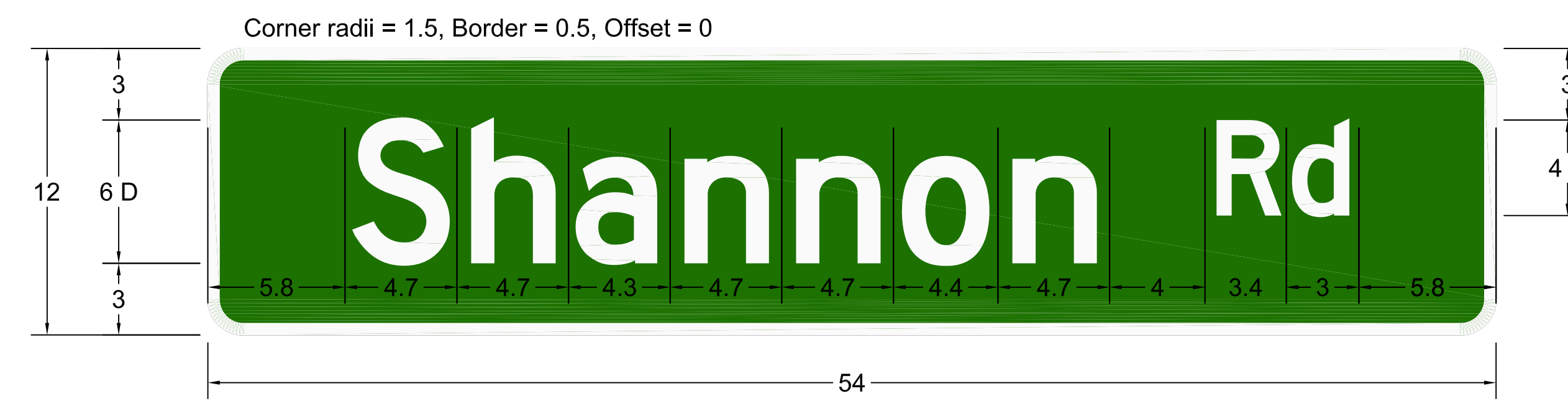
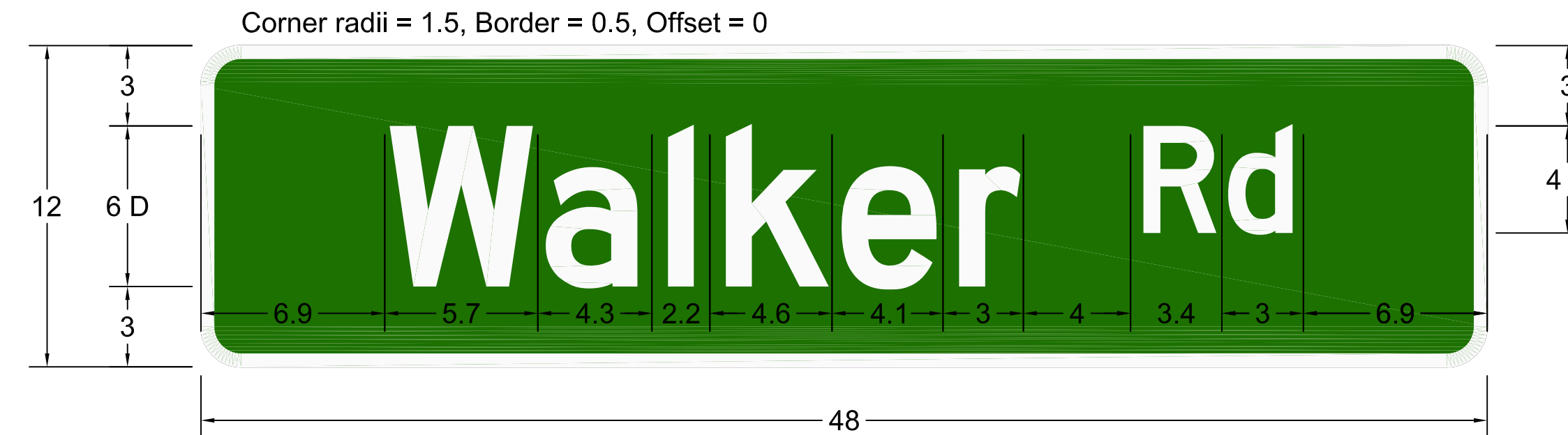
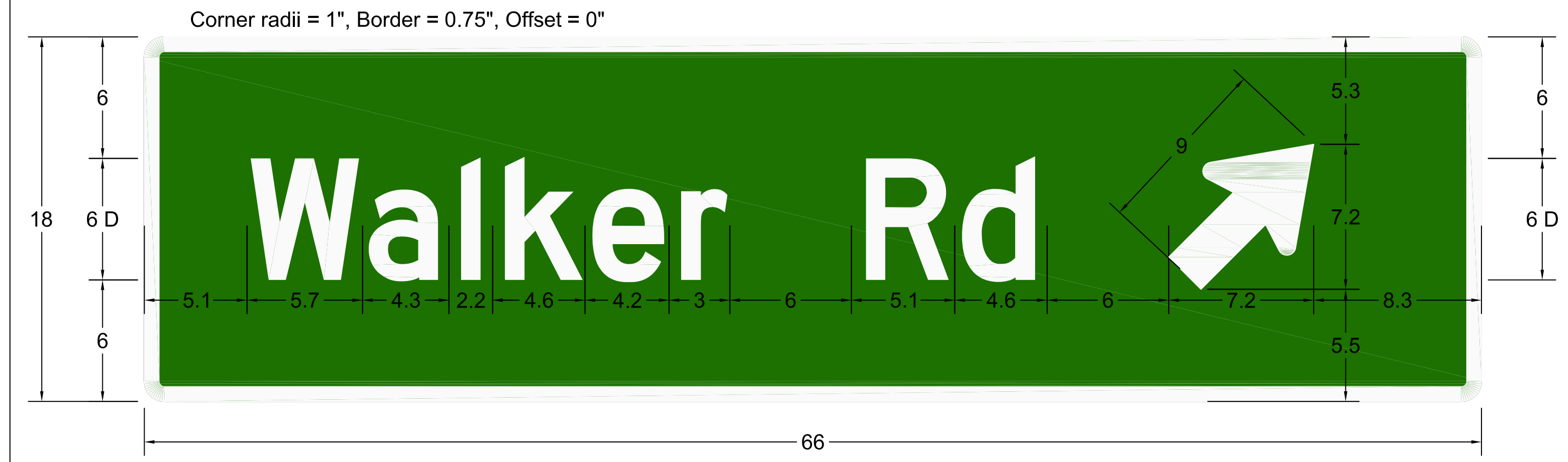
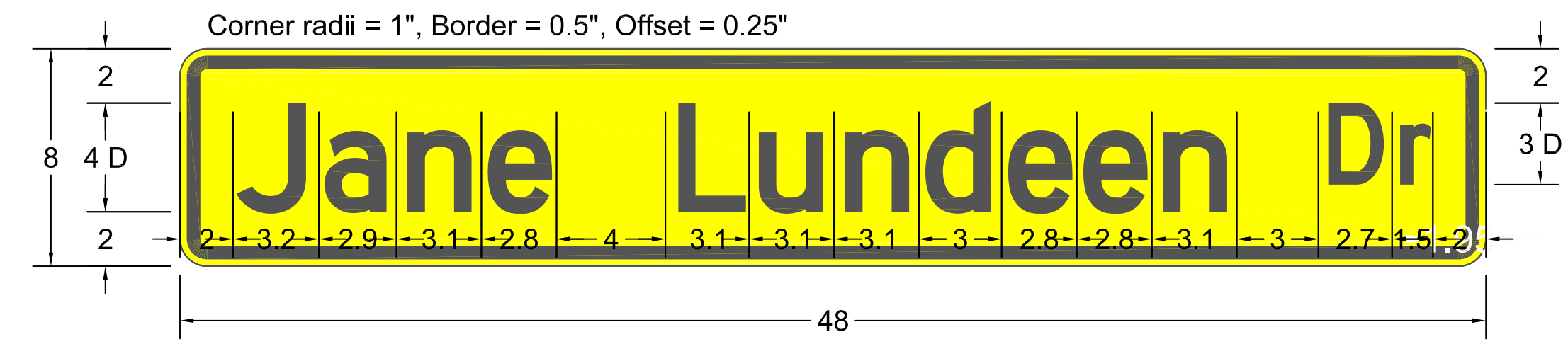
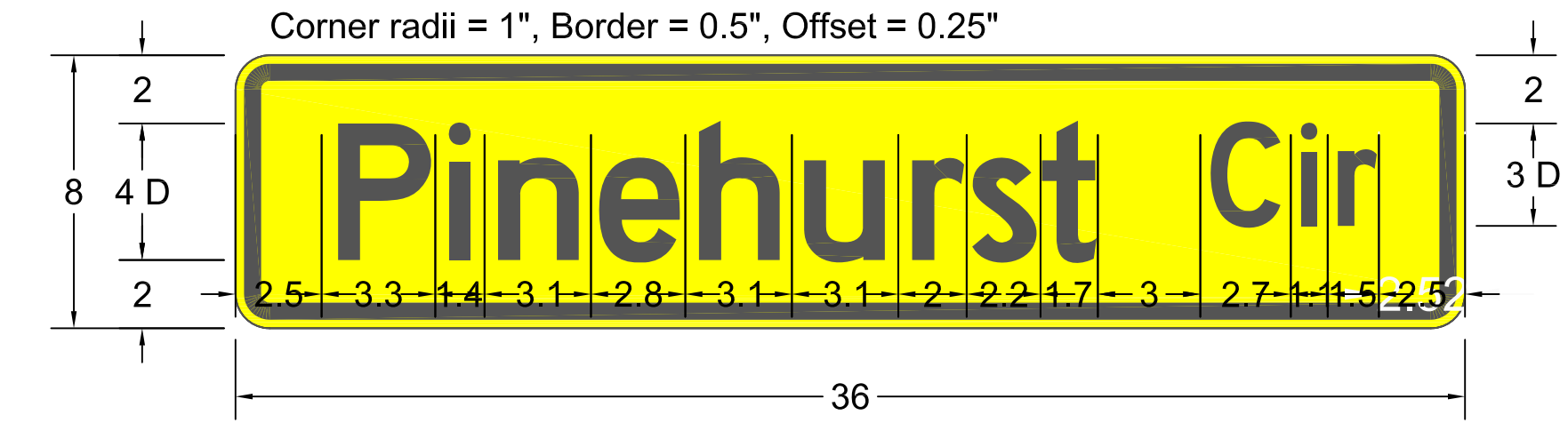
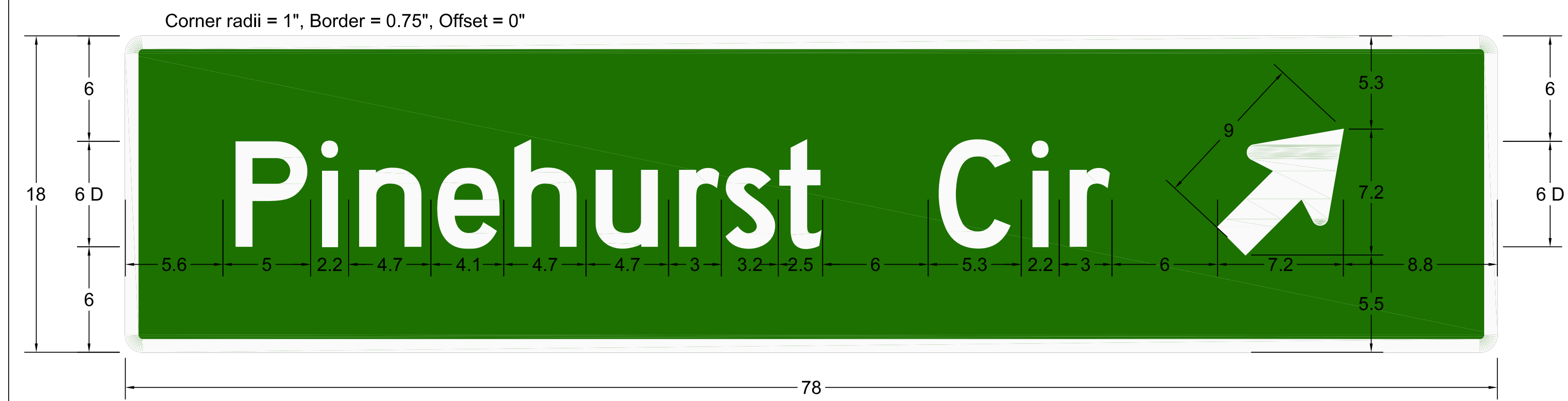
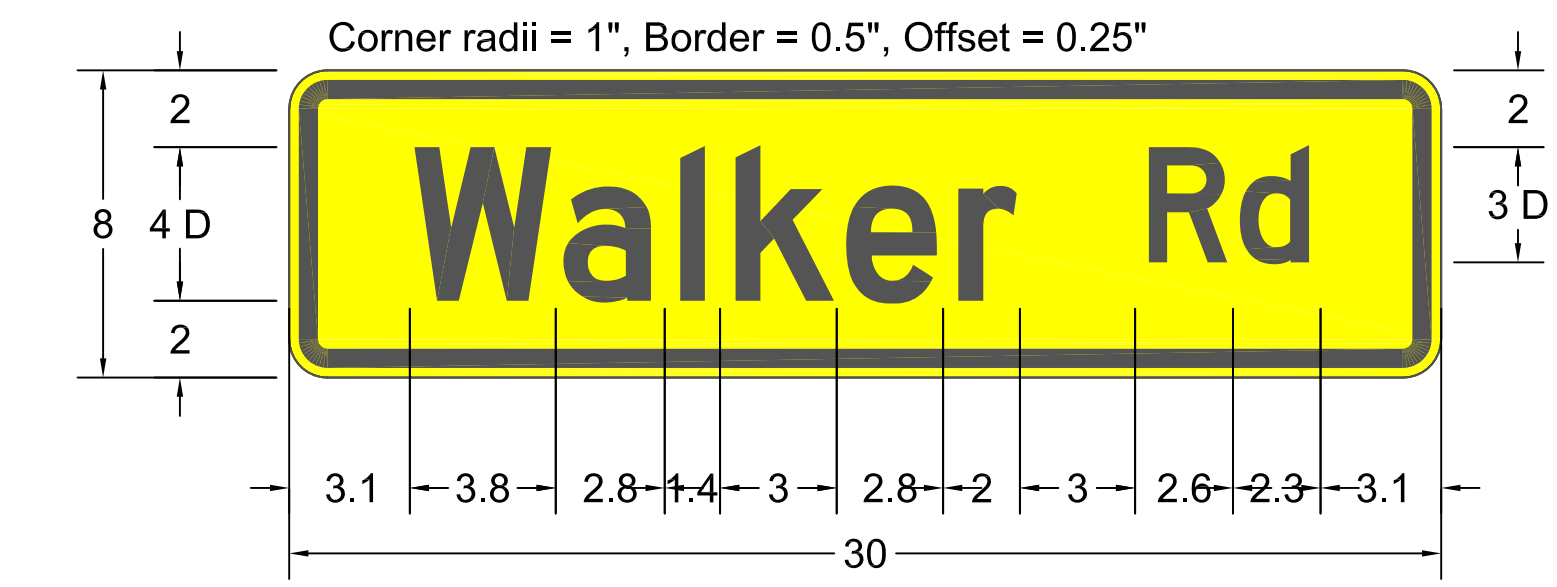
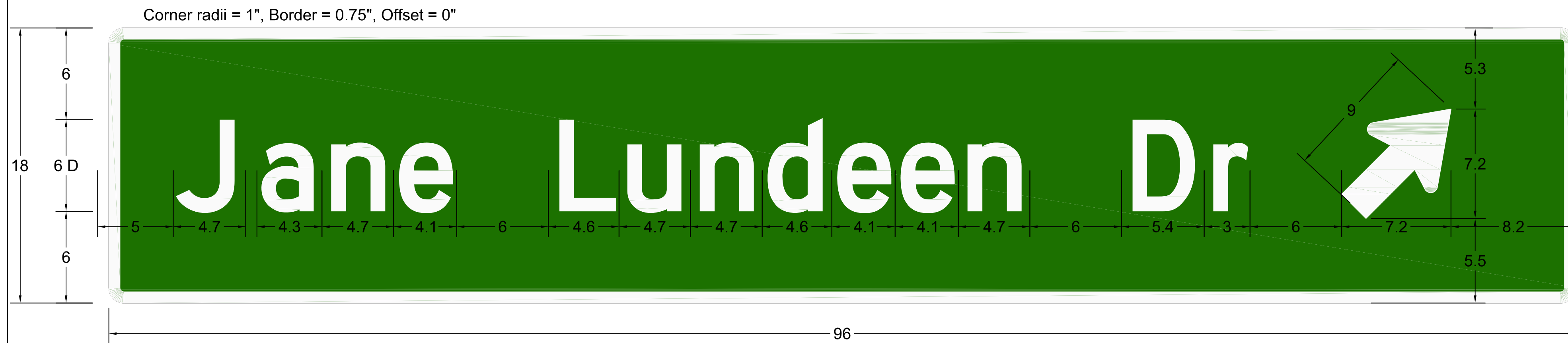
Any reproduction, possession or use of these plans or any part thereof without the written permission of LSC Transportation Consultants, INC. is prohibited and will be prosecuted to the fullest extent of the law.



REVISIONS	DATE
REVISIONS 1	11-6-2020

DATE: 5-6-2020
 SCALE: NTS
 DRAWN BY: MR
 JOB NO.: 184820
 DWG: Pr-site-Signing And Striping Nov

SHT NO. : **3**
 OF **10**



STREET SIGNS
 Hwy 105/Walker Rd./Jane Lundeen/Pinehurst
 Signing and Striping Plan

LSC
 TRANSPORTATION
 CONSULTANTS
2504 E. Pike's Peak Suite 304 Colorado Springs, Co. 80909
 TELEPHONE: 719.633.2868 FAX: 719.633.5430

Any reproduction, possession or use of these plans or any part thereof without the written permission of LSC Transportation Consultants, INC. is prohibited and will be prosecuted to the fullest extent of the law.

REVISIONS	DATE

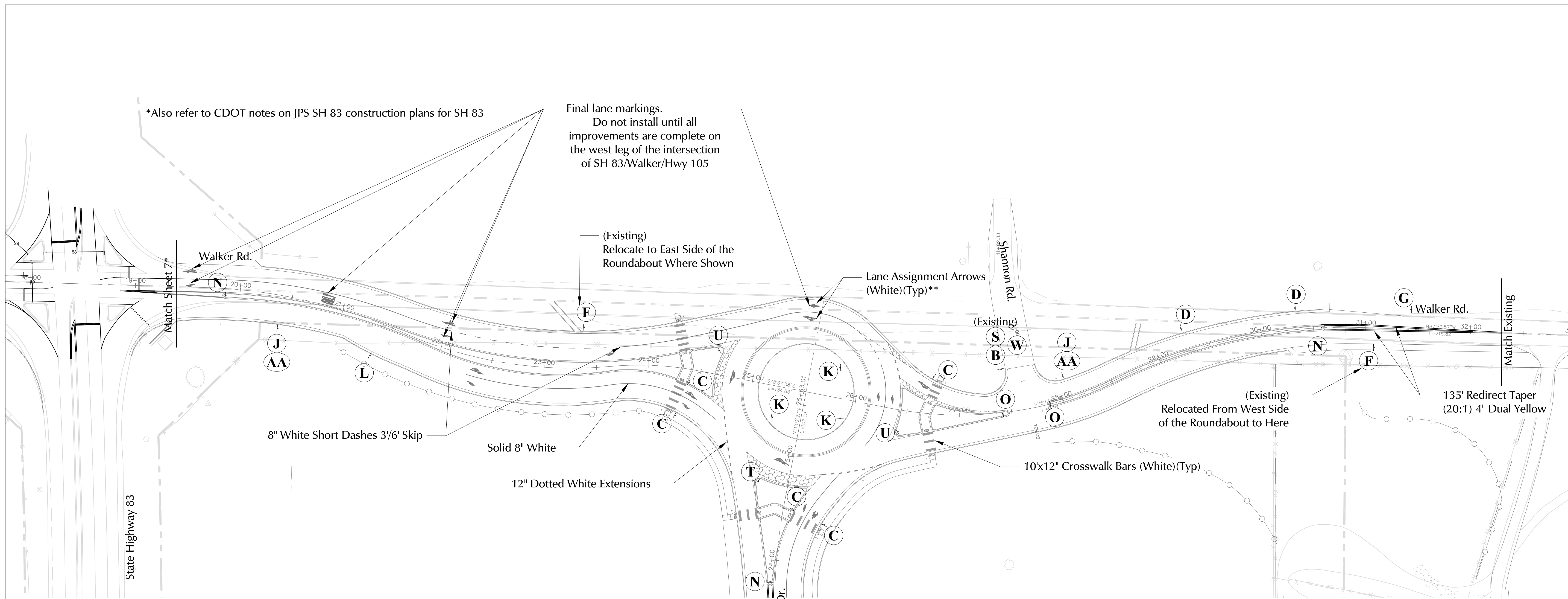
DATE: 5-6-2020
 SCALE: 1:5
 DRAWN BY: MR
 JOB NO.: 184820
 DWG: Pr-site-Signing And Striping Nov



WALKER RD. (EAST) SIGNING AND STRIPING PLAN Hwy 105/Walker Rd./Jane Lundeen/Pinehurst Signing and Striping Plan

LSC TRANSPORTATION CONSULTANTS
TRANSPORTATION CONSULTANTS, INC.
 2504 E. Pike's Peak Suite 304 Colorado Springs, Co. 80909
 TELEPHONE: 719.633.2868 FAX: 719.633.5430

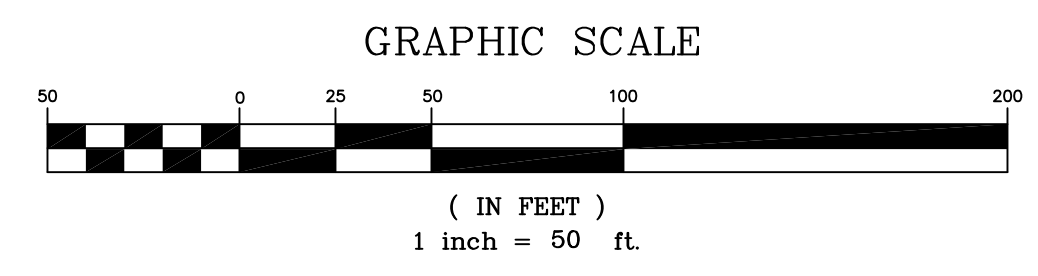

Any reproduction, possession or use of these plans or any part thereof without the written permission of LSC Transportation Consultants, INC. is prohibited and will be prosecuted to the fullest extent of the law.



LEGEND:

A R1-1	H R2-1 R2-6P	O OM-3L
B R1-1 R3-5R	I R1-2 R6-5p	P R3-7R
C R1-2	J W2-6	Q R7-4 (Modified)
D W1-8L	K R6-4a	R R11-2 Type III Barricade
E S1-1 S4-3P R2-6P	L R3-8	S Walker Rd
F R2-1	M R3-8	T Walker Rd
G R2-1 R2-6P	N R4-7 OM2-1V	U Jane Lundeen Dr
		V Pinehurst Cir
		W Shannon Rd
		AA Jane Lundeen Dr
		BB Pinehurst Cir
		CC Walker Rd

- COLORADO DEPARTMENT OF TRANSPORTATION GENERAL TRAFFIC NOTES:**
- BEFORE EXCAVATING, CONTRACTOR SHALL VERIFY LOCATION OF UNDERGROUND UTILITIES.
 - CONTRACTOR SHALL BE RESPONSIBLE FOR ANY MONUMENTATION AND/OR BENCHMARKS WHICH WILL BE DISTURBED OR DESTROYED BY CONSTRUCTION. SUCH POINTS SHALL BE REFERENCED AND REPLACED WITH APPROPRIATE MONUMENTATION BY A REGISTERED CIVIL ENGINEER AUTHORIZED TO PRACTICE LAND SURVEYING.
 - APPROVAL OF THESE PLANS DOES NOT AUTHORIZE ANY WORK TO BE PERFORMED UNTIL A CDOT PERMIT HAS BEEN ISSUED.
 - THE CONTRACTOR SHALL BE RESPONSIBLE FOR ALL NEW, TEMPORARY AND EXISTING TRAFFIC SIGNS FROM THE START OF THE CONSTRUCTION PROJECT UNTIL ACCEPTANCE BY CDOT.
 - ALL TRAFFIC SIGNS, PAVEMENT MARKINGS, AND TRAFFIC SIGNALS SHALL MEET OR EXCEED M.U.T.C.D. STANDARDS.
 - THE CONTRACTOR SHALL NOT REMOVE ANY EXISTING SIGNS, PAVEMENT MARKINGS OR TRAFFIC SIGNALS DURING THE PROJECT WITHOUT SIGNED AUTHORIZATION OF THE CDOT INSPECTOR ASSIGNED TO THE PROJECT.
 - CONTRACTOR SHALL PREPARE A DETAILED TRAFFIC CONTROL PLAN, SUBMIT TO CDOT FOR APPROVAL, AND OBTAIN APPROPRIATE PERMITS.
 - THE CONTRACTOR SHALL BE RESPONSIBLE FOR ALL WORK ZONE TRAFFIC CONTROL. CONTRACTOR SHALL BE RESPONSIBLE FOR FURNISHING, INSTALLING AND MAINTAINING THE TEMPORARY TRAFFIC CONTROL DEVICES THROUGHOUT THE DURATION OF THE PROJECT.
 - THE CONTRACTOR SHALL BE RESPONSIBLE FOR ALL NEW, TEMPORARY AND EXISTING TRAFFIC SIGNAL MODIFICATIONS.



REVISIONS	DATE

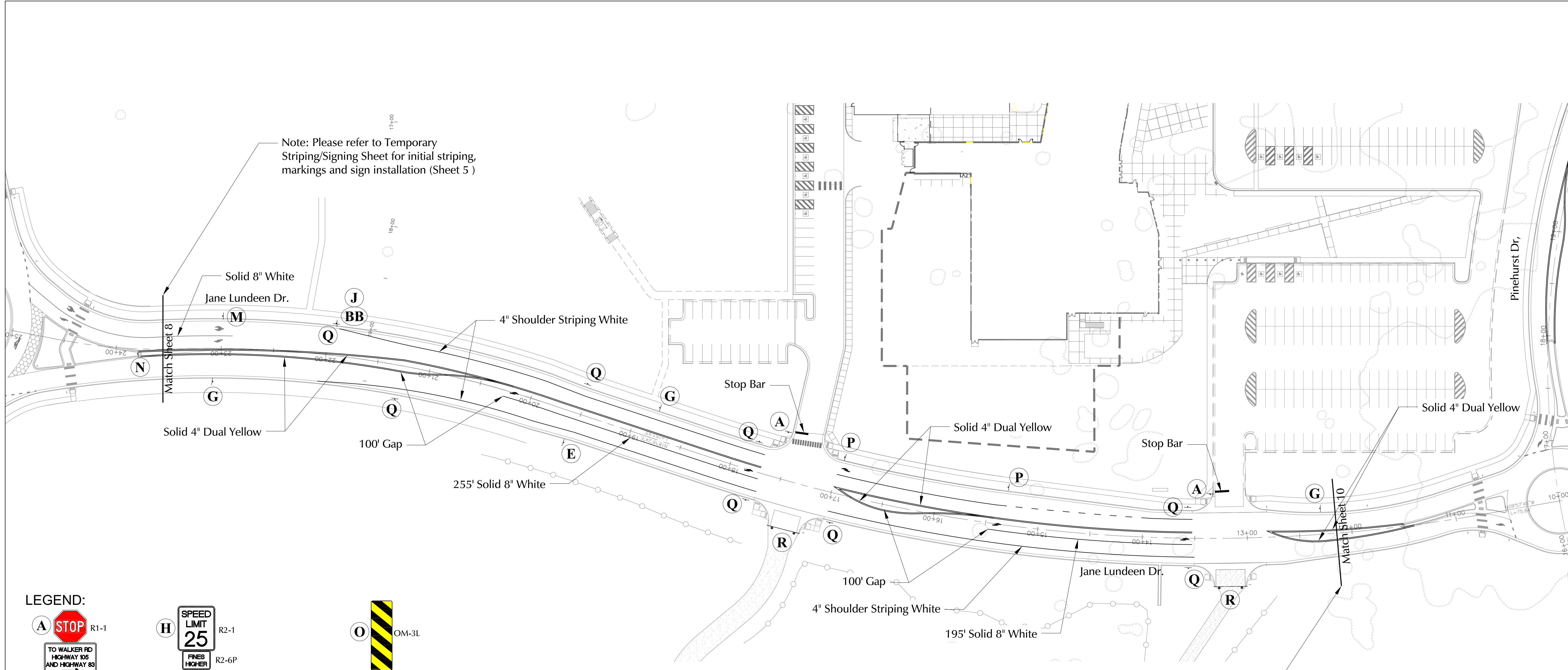
DATE: 5-6-2020
 SCALE: 1:50
 DRAWN BY: MR
 JOB NO.: 184820
 DWG: Pr-site-Signing And Striping Nov

SHT NO. **8**
OF 10

JANE LUNDEEN DR. SIGNING AND STRIPING PLAN Hwy 105/Walker Rd./Jane Lundeen/Pinehurst Signing and Striping Plan

LSC TRANSPORTATION CONSULTANTS
2504 E. Pike's Peak Suite 304 Colorado Springs, Co. 80909
TELEPHONE: 719.633.2868 FAX: 719.633.5430

Any reproduction, possession or use of these plans or any part thereof without the written permission of LSC Transportation Consultants, INC. is prohibited and will be prosecuted to the fullest extent of the law.




Note: Please refer to Temporary Striping/Signing Sheet for initial striping, markings and sign installation (Sheet 5)

Note: Please refer to Temporary Striping/Signing Sheet for initial striping, markings and sign installation (Sheet 6)

LEGEND:

- A** STOP R1-1
TO WALKER RD
HIGHWAY 105
AND HIGHWAY 83
- B** STOP R1-1
ONLY R3-5R
- C** R1-2
- D** W1-8L
- E** S1-1
S4-3P
FINES HIGHER R2-6P
- F** SPEED LIMIT 45 R2-1
- G** SPEED LIMIT 35 R2-1
FINES HIGHER R2-6P
- H** SPEED LIMIT 25 R2-1
FINES HIGHER R2-6P
- I** R1-2
R6-5p
- J** W2-6
- K** R6-4a
- L** R3-8
- M** R3-8
- N** R4-7
OM2-1V
- O** OM-3L
- P** RIGHT LANE MUST TURN RIGHT R3-7R
- Q** NO PARKING STOPPING OR STANDING R7-4 (Modified)
- R** ROAD CLOSED R11-2
Type III Barricade
- S** Walker Rd
- T** Walker Rd ↗
- U** Jane Lundeen Dr ↗
- V** Pinehurst Cir ↗
- W** Shannon Rd
- AA** Jane Lundeen Dr
- BB** Pinehurst Cir
- CC** Walker Rd

* For Walker Rd. approaches for limited time period



REVISIONS	DATE

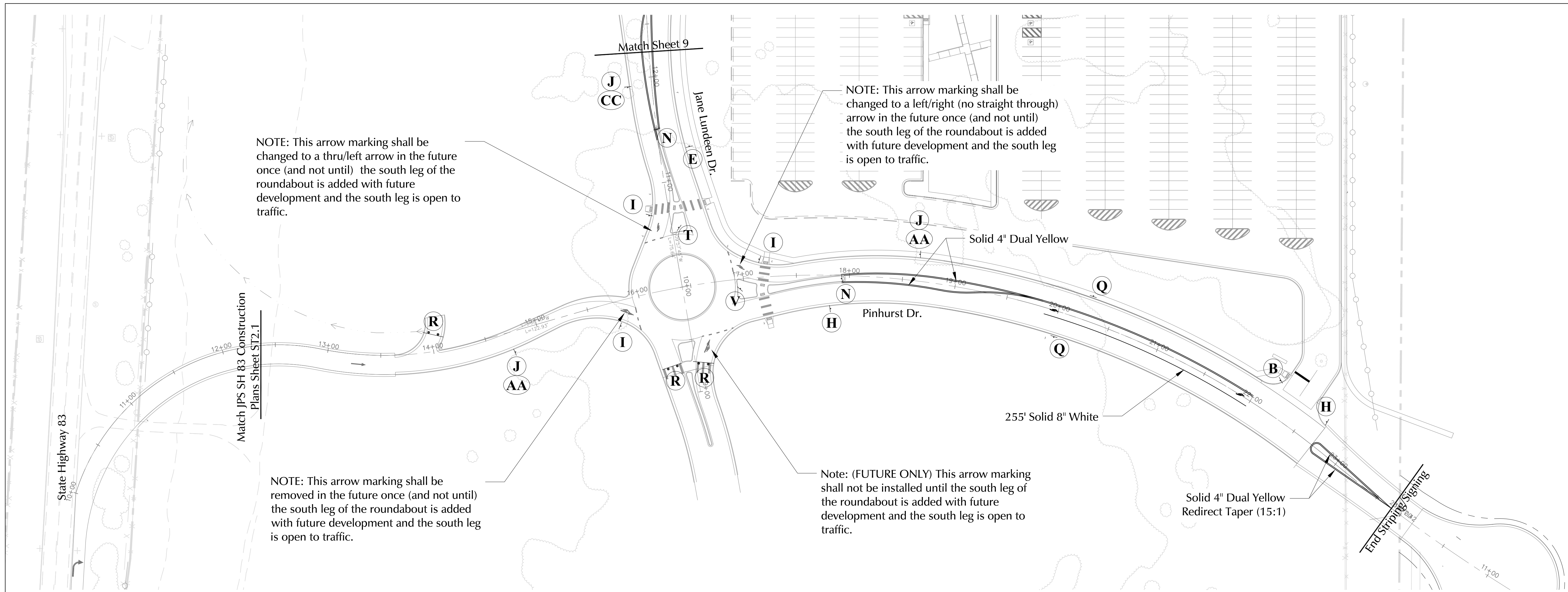
DATE: 5-6-2020
SCALE: 1:50
DRAWN BY: MR
JOB NO.: 184820
DWG: Pr-site-Signing And Striping Nov

SHT NO. : 9
OF 10

PINEHURST DR. SIGNING AND STRIPING PLAN Hwy 105/Walker Rd./Jane Lundeen/Pinehurst Signing and Striping Modifications Plan

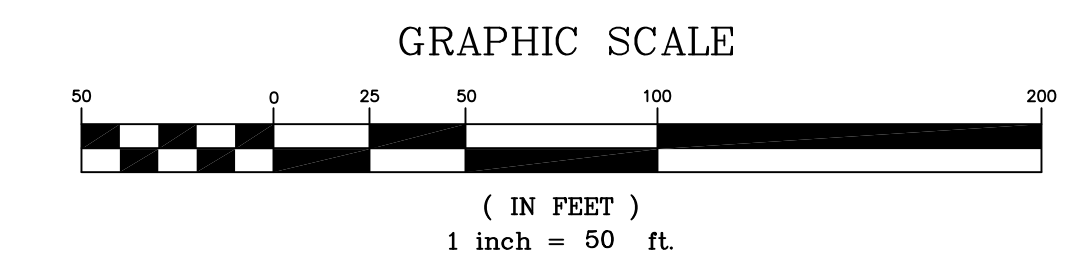

LSC TRANSPORTATION CONSULTANTS
 2504 E. Pikes Peak Suite 304 Colorado Springs, Co. 80909
 TELEPHONE: 719.633.2868 FAX: 719.633.5430

Any reproduction, possession or use of these plans or any part thereof without the written permission of LSC Transportation Consultants, INC. is prohibited and will be prosecuted to the fullest extent of the law.



LEGEND:

- A STOP R1-1
TO WALKER RD
HIGHWAY 105
AND HIGHWAY 83
- B STOP R1-1
ONLY R3-5R
- C R1-2
- D W1-8L
- E SCHOOL S1-1
FINES HIGHER S4-3P
R2-6P
- F SPEED LIMIT R2-1
45
- G SPEED LIMIT R2-1
35
FINES HIGHER R2-6P
- H SPEED LIMIT R2-1
25
FINES HIGHER R2-6P
* For Walker Rd.
approaches for limited
time period
- I R6-5p
- J W2-6
- K R6-4a
- L R3-8
- M R3-8
- N R4-7
- OM2-1V
- O OM-3L
- P RIGHT LANE R3-7R
MUST
TURN RIGHT
- Q NO PARKING R7-4 (Modified)
STOPPING
OR
STANDING
- R11-2
ROAD
CLOSED
- R Type III Barricade
- S Walker Rd
- T Walker Rd ↗
- U Jane Lundeen Dr ↗
- V Pinehurst Cir ↗
- W Shannon Rd
- AA Jane Lundeen Dr
- BB Pinehurst Cir
- CC Walker Rd



REVISIONS	DATE

DATE: 5-6-2020
 SCALE: NTS
 DRAWN BY: MR
 JOB NO.: 184820
 DWG: Pr-site-Signing And Striping Nov

SHT NO. : 10
 OF 10