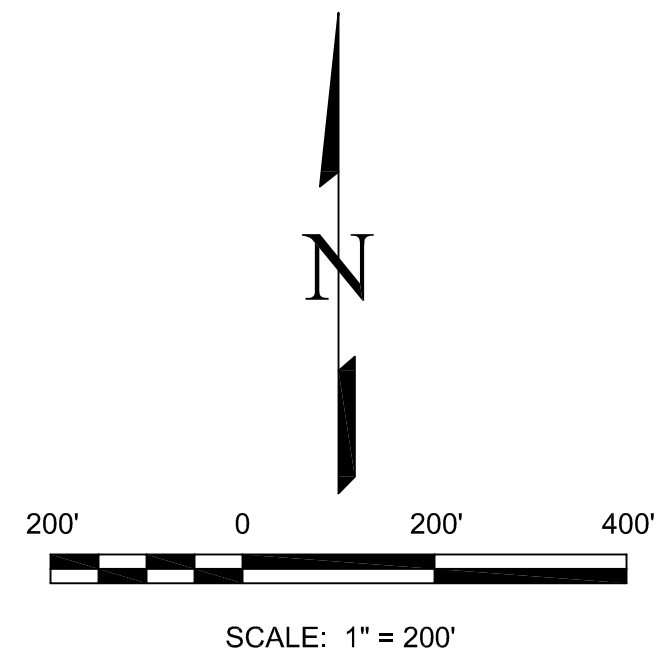




# FLYING HORSE NORTH FILING NO. 4

A PORTION OF THE NORTHEAST QUARTER OF SECTION 36, TOWNSHIP 11 SOUTH, RANGE 66 WEST,  
 A PORTION OF THE SOUTH HALF OF SECTION 30, AND A PORTION OF THE NORTH HALF OF SECTION 31,  
 TOWNSHIP 11 SOUTH, RANGE 65 WEST OF THE SIXTH PRINCIPAL MERIDIAN



NO.	REVISIONS	DESCRIPTION	DATE

**EDWARD-JAMES SURVEYING, INC.**  
 926 Elkton Drive  
 Colorado Springs, CO 80907  
 Office: (719) 576-1216  
 Fax: (719) 576-1206

4732 Eagleledge Circle  
 Pueblo, CO 81008  
 Office: (719) 545-6240  
 Fax: (719) 545-6247



**FLYING HORSE NORTH FILING NO. 4  
 PLAT**

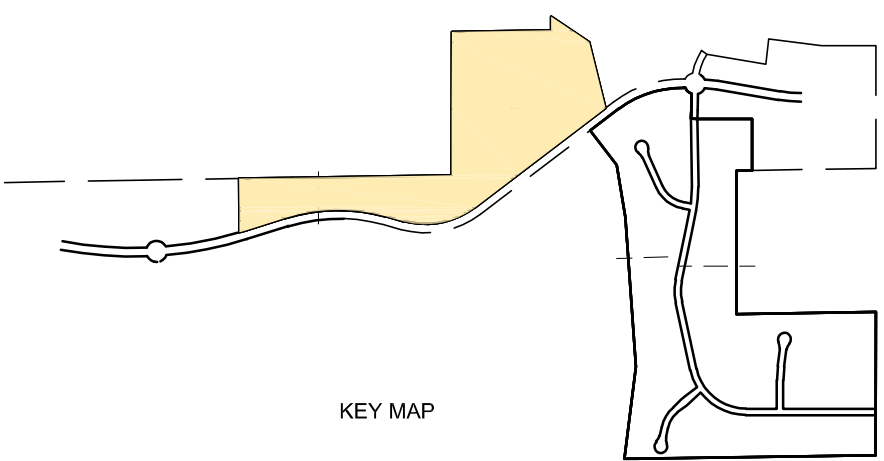
A PORTION OF THE NE 1/4 SECTION 36, TOWNSHIP 11 SOUTH, RANGE 66 WEST,  
 A PORTION OF THE SOUTH HALF SECTION 30, A PORTION OF NORTH HALF OF SECTION 31

DRAWN BY	JWT
CHECKED BY	ERF
H-SCALE	1" = 100'
JOB NO.	2417-01
DATE CREATED	9/9/24
DATE ISSUED	DRAFT
SHEET NO	2 OF 5

FILE NO. SF 2422

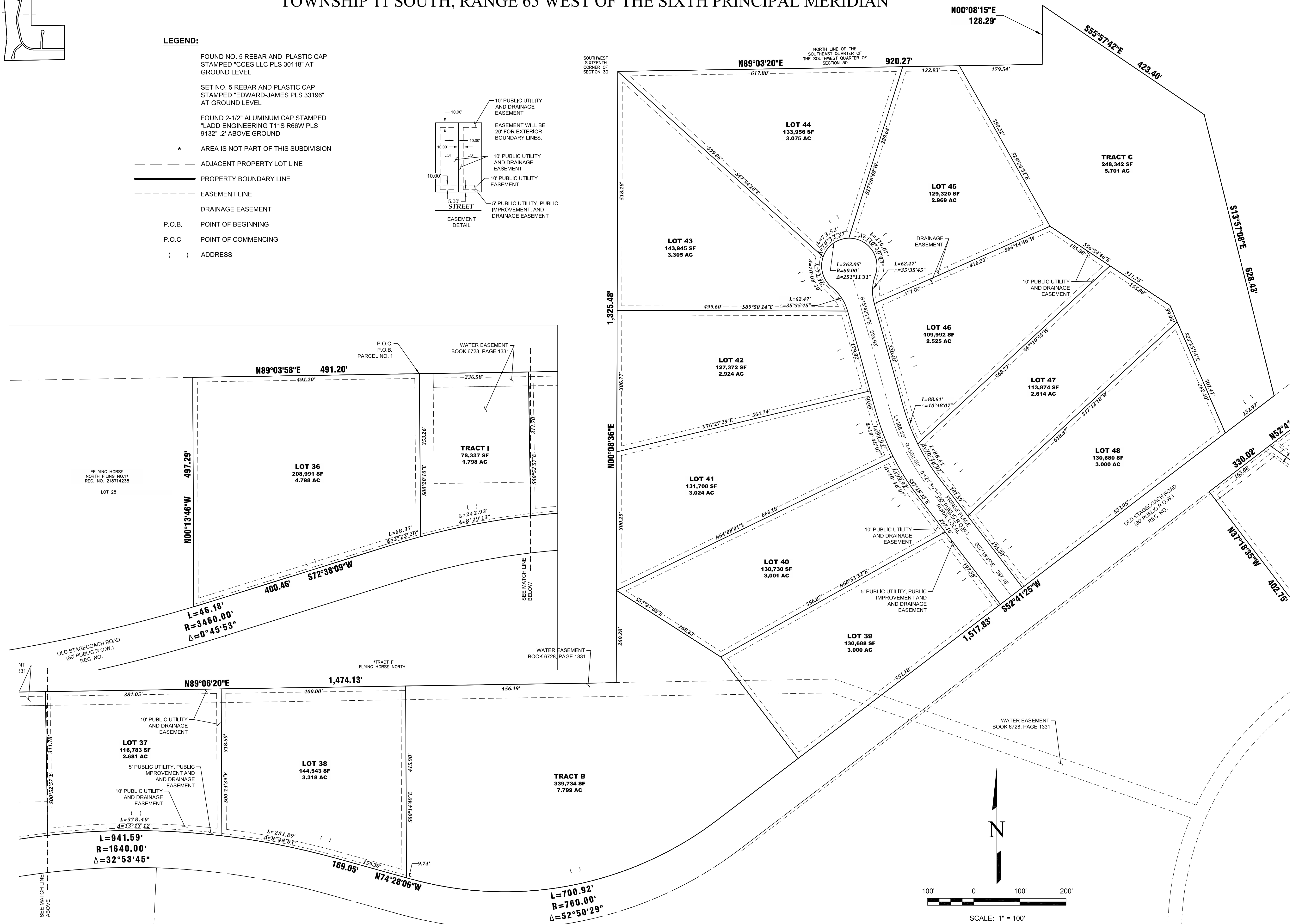
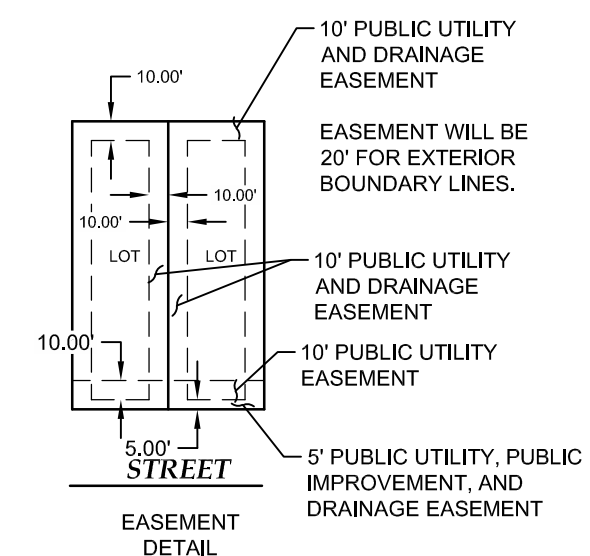
# FLYING HORSE NORTH FILING NO. 4

A PORTION OF THE NORTHEAST QUARTER OF SECTION 36, TOWNSHIP 11 SOUTH, RANGE 66 WEST,  
A PORTION OF THE SOUTH HALF OF SECTION 30, AND A PORTION OF THE NORTH HALF OF SECTION 31,  
TOWNSHIP 11 SOUTH, RANGE 65 WEST OF THE SIXTH PRINCIPAL MERIDIAN



**LEGEND:**

- FOUND NO. 5 REBAR AND PLASTIC CAP STAMPED "CGES LLC PLS 30118" AT GROUND LEVEL
- SET NO. 5 REBAR AND PLASTIC CAP STAMPED "EDWARD-JAMES PLS 33196" AT GROUND LEVEL
- FOUND 2-1/2" ALUMINUM CAP STAMPED "LADD ENGINEERING T11S R66W PLS 9132". 2" ABOVE GROUND
- \* AREA IS NOT PART OF THIS SUBDIVISION
- ADJACENT PROPERTY LOT LINE
- PROPERTY BOUNDARY LINE
- - - EASEMENT LINE
- - - DRAINAGE EASEMENT
- P.O.B. POINT OF BEGINNING
- P.O.C. POINT OF COMMENCING
- ( ) ADDRESS



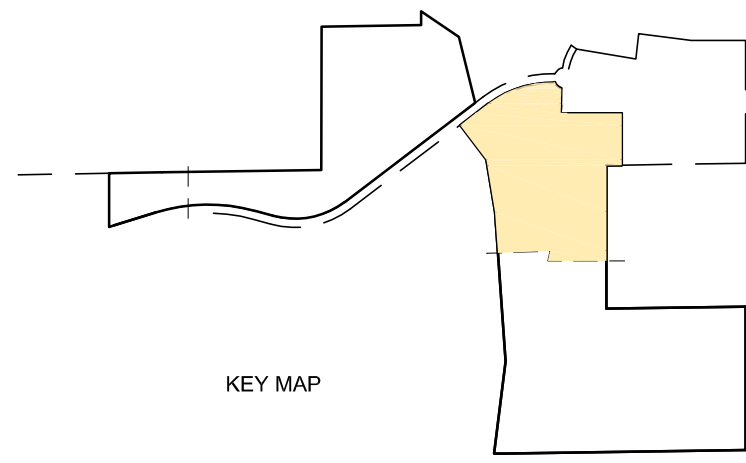
NO.	REVISIONS	DESCRIPTION	DATE

**EDWARD-JAMES SURVEYING, INC.**  
 926 Elkton Drive  
 Colorado Springs, CO 80907  
 Office: (719) 576-1216  
 Fax: (719) 576-1206



**FLYING HORSE NORTH FILING NO. 4 PLAT**  
 A PORTION OF THE NE 1/4 SECTION 36, TOWNSHIP 11 SOUTH, RANGE 66 WEST,  
 A PORTION OF THE SOUTH HALF SECTION 30, A PORTION OF NORTH HALF OF SECTION 31

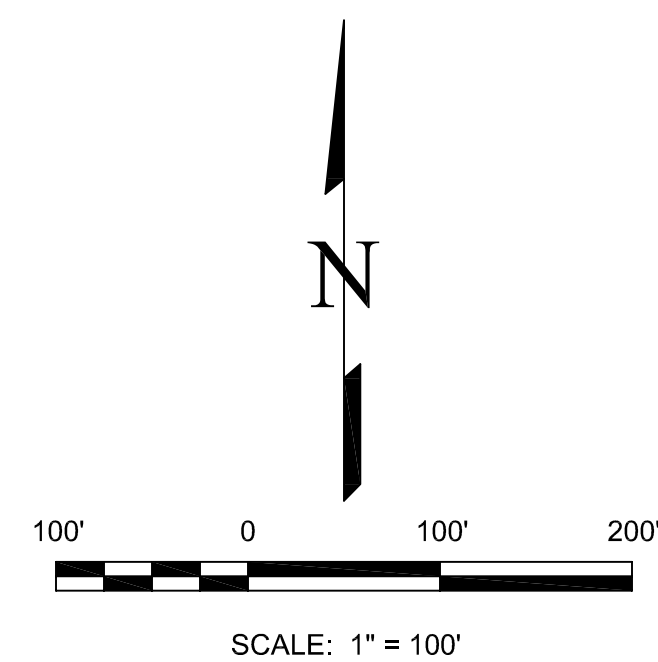
DRAWN BY	JWT
CHECKED BY	ERF
H-SCALE	1" = 100'
JOB NO.	2417-01
DATE CREATED	9/9/24
DATE ISSUED	DRAFT
SHEET NO.	3 OF 5



# FLYING HORSE NORTH FILING NO. 4

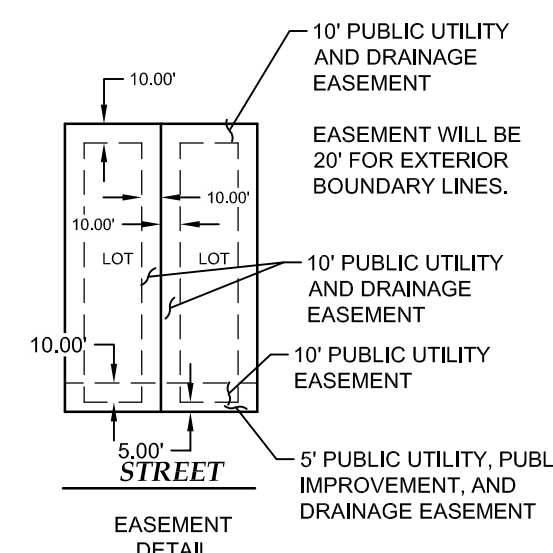
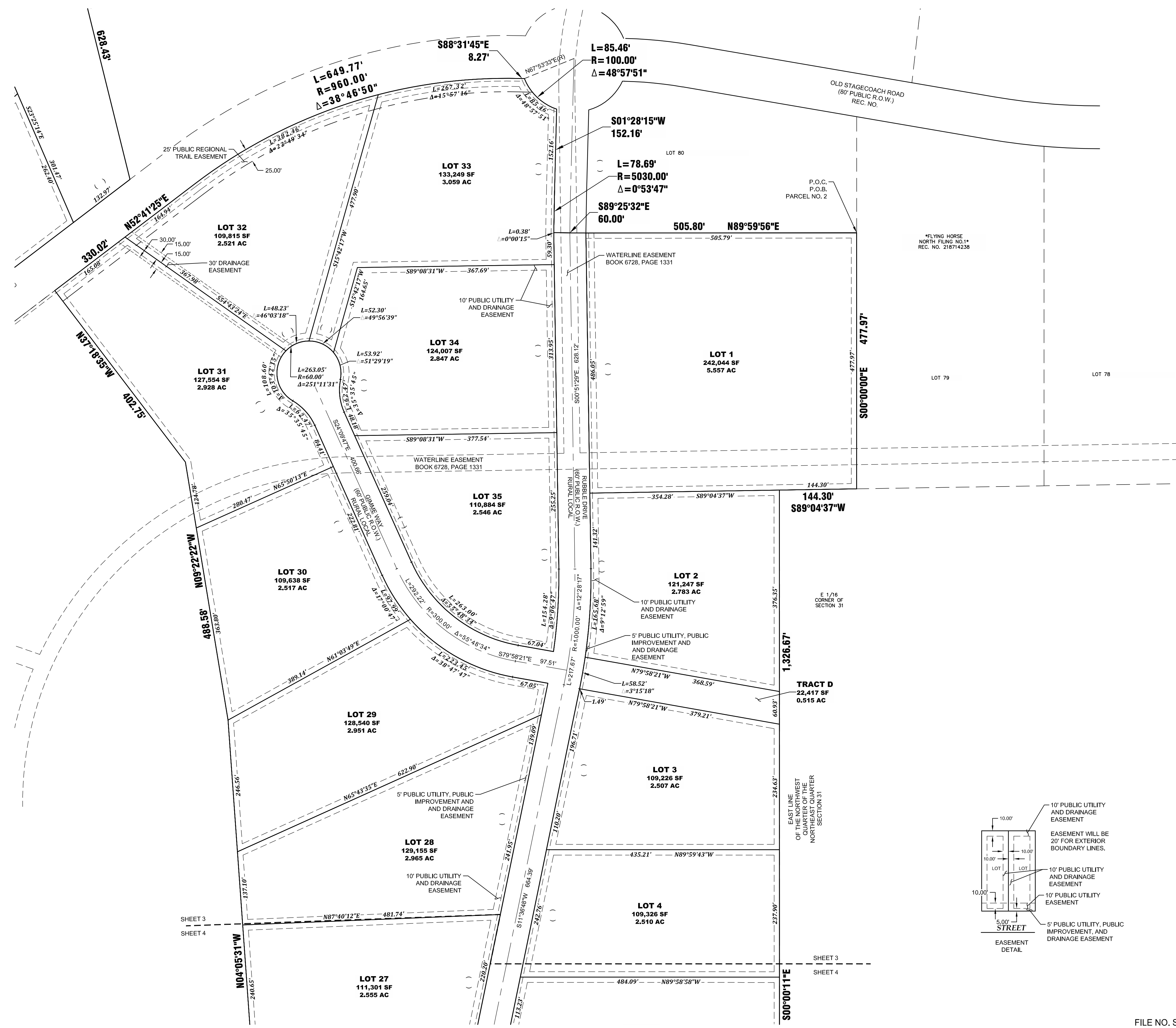
A PORTION OF THE NORTHEAST QUARTER OF SECTION 36, TOWNSHIP 11 SOUTH, RANGE 66 WEST,  
A PORTION OF THE SOUTH HALF OF SECTION 30, AND A PORTION OF THE NORTH HALF OF SECTION 31,  
TOWNSHIP 11 SOUTH, RANGE 65 WEST OF THE SIXTH PRINCIPAL MERIDIAN

KEY MAP



**LEGEND:**


- FOUND NO. 5 REBAR AND PLASTIC CAP STAMPED "CCES LLC PLS 30118" AT GROUND LEVEL
- SET NO. 5 REBAR AND PLASTIC CAP STAMPED "EDWARD-JAMES PLS 33196" AT GROUND LEVEL
- FOUND 2-1/2" ALUMINUM CAP STAMPED "LADD ENGINEERING T11S R66W PLS 9132" .2' ABOVE GROUND
- \* AREA IS NOT PART OF THIS SUBDIVISION
- ADJACENT PROPERTY LOT LINE
- PROPERTY BOUNDARY LINE
- - - EASEMENT LINE
- - - DRAINAGE EASEMENT
- P.O.B. POINT OF BEGINNING
- P.O.C. POINT OF COMMENCING
- ( ) ADDRESS



NO.	REVISIONS	DESCRIPTION	DATE

**EDWARD-JAMES SURVEYING, INC.**  
 926 Elkton Drive  
 Colorado Springs, CO 80907  
 Office: (719) 576-1216  
 Fax: (719) 576-1206

4732 Eagleledge Circle  
 Pueblo, CO 81008  
 Office: (719) 545-6240  
 Fax: (719) 545-6247



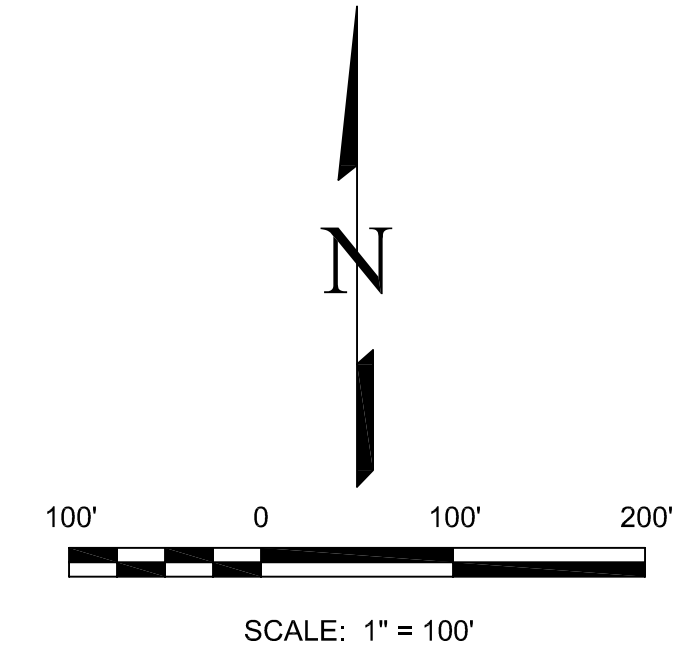
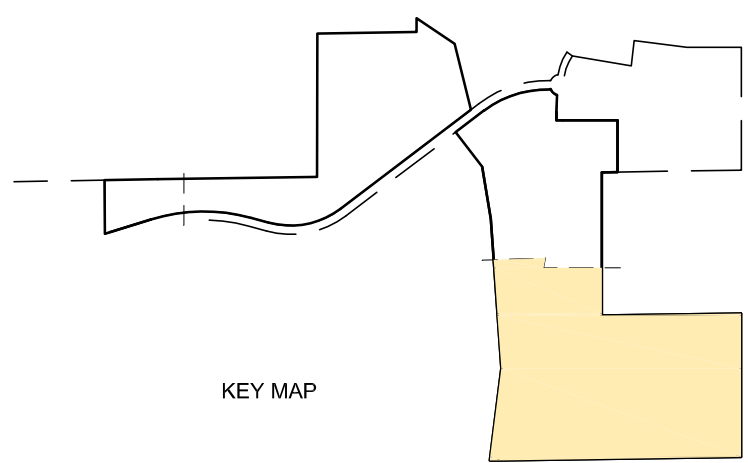
**FLYING HORSE NORTH FILING NO. 4 PLAT**

A PORTION OF THE NE 1/4 SECTION 36, TOWNSHIP 11 SOUTH, RANGE 66 WEST,  
A PORTION OF THE SOUTH HALF SECTION 30, A PORTION OF NORTH HALF OF SECTION 31  
TOWNSHIP 11 SOUTH, RANGE 65 WEST OF THE SIXTH PRINCIPAL MERIDIAN.

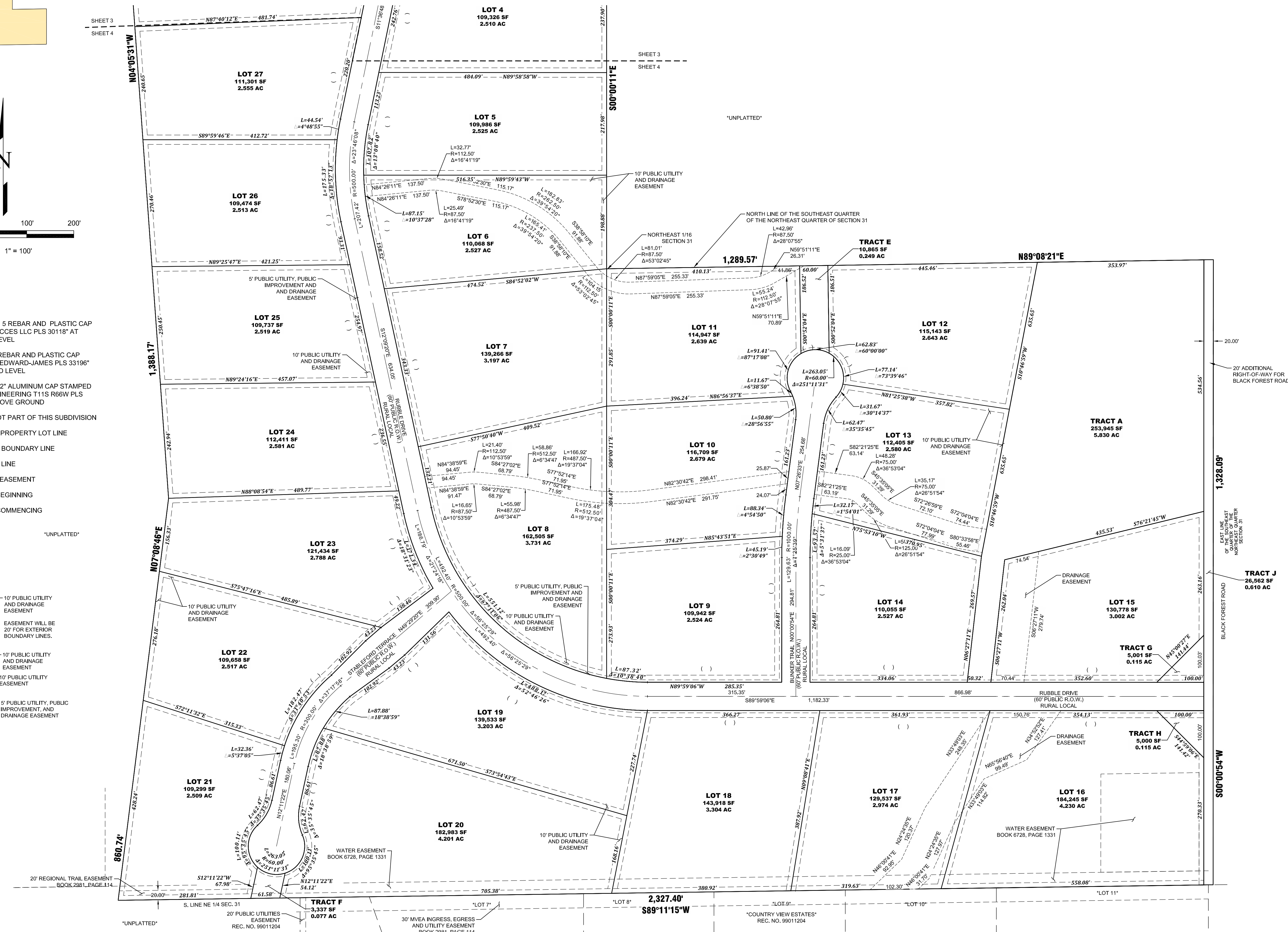
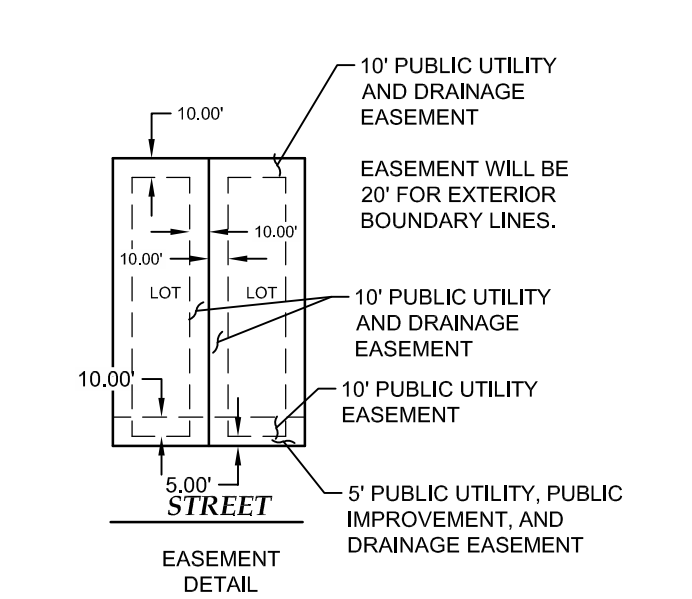
DRAWN BY	JWT
CHECKED BY	ERF
H-SCALE	1" = 100'
JOB NO.	2417-01
DATE CREATED	9/9/24
DATE ISSUED	DRAFT
SHEET NO.	4 OF 5

# FLYING HORSE NORTH FILING NO. 4

A PORTION OF THE NORTHEAST QUARTER OF SECTION 36, TOWNSHIP 11 SOUTH, RANGE 66 WEST,  
A PORTION OF THE SOUTH HALF OF SECTION 30, AND A PORTION OF THE NORTH HALF OF SECTION 31,  
TOWNSHIP 11 SOUTH, RANGE 65 WEST OF THE SIXTH PRINCIPAL MERIDIAN



- LEGEND:**
- FOUND NO. 5 REBAR AND PLASTIC CAP STAMPED "CCES LLC PLS 30118" AT GROUND LEVEL
  - SET NO. 5 REBAR AND PLASTIC CAP STAMPED "EDWARD-JAMES PLS 33196" AT GROUND LEVEL
  - FOUND 2-1/2" ALUMINUM CAP STAMPED "LADD ENGINEERING T11S R66W PLS 9132" 2' ABOVE GROUND
  - \* AREA IS NOT PART OF THIS SUBDIVISION
  - ADJACENT PROPERTY LOT LINE
  - PROPERTY BOUNDARY LINE
  - - - EASEMENT LINE
  - - - DRAINAGE EASEMENT
  - P.O.B. POINT OF BEGINNING
  - P.O.C. POINT OF COMMENCING
  - ( ) ADDRESS



NO.	REVISIONS	DESCRIPTION	DATE

**EDWARD-JAMES SURVEYING, INC.**  
 926 Elkton Drive  
 Colorado Springs, CO 80907  
 Office: (719) 576-1216  
 Fax: (719) 576-1206

4732 Eagleledge Circle  
 Pueblo, CO 81008  
 Office: (719) 545-6240  
 Fax: (719) 545-6247

**FLYING HORSE NORTH FILING NO. 4 PLAT**

A PORTION OF THE NE 1/4 SECTION 36, TOWNSHIP 11 SOUTH, RANGE 66 WEST,  
A PORTION OF THE SOUTH HALF SECTION 30, A PORTION OF NORTH HALF OF SECTION 31  
TOWNSHIP 11 SOUTH, RANGE 65 WEST OF THE SIXTH PRINCIPAL MERIDIAN.

DRAWN BY	JWT
CHECKED BY	ERF
H-SCALE	1" = 100'
JOB NO.	2417-00
DATE CREATED	9/9/24
DATE ISSUED	DRAFT
SHEET NO.	5 OF 5