

# EL PASO

COMMISSIONERS:  
DARRYL GLENN (PRESIDENT)  
MARK WALLER (PRESIDENT PRO TEMPORE)



# COUNTY

STAN VANDERWERF  
LONGINOS GONZALEZ  
PEGGY LITTLETON

PLANNING AND COMMUNITY DEVELOPMENT DEPARTMENT  
CRAIG DOSSEY, EXECUTIVE DIRECTOR

**TO:** El Paso County Planning Commission  
Jim Egbert, Chair

**FROM:** Kari Parsons, PM/Planner II  
Gilbert LaForce, PE Engineer II  
Craig Dossey, Executive Director

**RE:** Project File #: SF-18-017  
Project Name: Forest Lakes Filing No. 4 Final Plat  
Parcel No.: 71274-03-017

OWNER:	REPRESENTATIVE:
Forest Lakes Residential Development, LLC 111 Main Street, Suite 1600 Kansas City, MO 64105	N.E.S. 619 North Cascade Avenue, Suite 200 Colorado Springs, CO 80903

**Commissioner District: 1**

Planning Commission Hearing Date:	7/17/2018
Board of County Commissioners Hearing Date	7/31/2018

## EXECUTIVE SUMMARY

A request by Forest Lakes Residential Development, LLC, for approval of a final plat to create 42 single-family residential lots; four (4) tracts totaling 2.219 acres to be utilized for open space, landscaping, utility, public improvements, and drainage; and 2.325 acres of right-of-way. The 11.56 acre parcel is zoned PUD (Planned Unit Development) and is located south of Forest Lake Drive, west of Lakes Edge Drive, and is within Section 27, Township 11 South, Range 67 West of the 6th Principal Meridian. The parcel is within the boundaries of the Tri-Lakes Comprehensive Plan (2000) planning area.

2880 INTERNATIONAL CIRCLE, SUITE 110  
PHONE: (719) 520-6300



COLORADO SPRINGS, CO 80910-3127  
FAX: (719) 520-6695

The final plat conforms to the approved Amended Forest Lakes PUD (Planned Unit Development) Development Plan, which also included approval of the preliminary plan amendment. The final plat meets the submittal, review requirements, and general development standards of Chapter 6, the final plat review criteria of Chapter 7, and the subdivision design requirements of Chapter 8 of the El Paso County Land Development Code (2017). Water and wastewater service will be provided by Forest Lakes Metropolitan District. A finding for water sufficiency for water quality, quantity and dependability was previously made at the time of the preliminary plan amendment approval.

#### **A. REQUEST/WAIVERS/AUTHORIZATION**

**Request:** A request by Forest Lakes Development, LLC, for approval of a final plat to create 42 single-family residential lots, right of way, and four (4) tracts to be utilized as open space, landscaping, utility, public improvements, and drainage.

**Waiver(s):** No waivers are requested with this final plat.

**Authorization to Sign:** Final plat and any other documents necessary to carry out the intent of the Board of County Commissioners.

#### **B. Planning Commission Summary**

Request Heard:

Recommendation:

Waiver Recommendation:

Vote:

Vote Rationale:

Summary of Hearing:

Legal Notice:

#### **C. APPROVAL CRITERIA**

In approving a final plat, Section 7.2.1.D.3 of the Land Development Code states that the BoCC shall find that:

- The subdivision is in conformance with the goals, objectives, and policies of the Master Plan;
- The subdivision is in substantial conformance with the approved preliminary plan;
- The subdivision is consistent with the subdivision design standards and regulations and meets all planning, engineering, and surveying requirements of the County for maps, data, surveys, analyses, studies, reports, plans, designs, documents, and other supporting materials;

- A sufficient water supply has been acquired in terms of quantity, quality, and dependability for the type of subdivision proposed, as determined in accordance with the standards set forth in the water supply standards [C.R.S. §30-28-133(6)(a)] and the requirements of Chapter 8 of this Code;
- A public sewage disposal system has been established and, if other methods of sewage disposal are proposed, the system complies with State and local laws and regulations, [C.R.S. §30-28-133(6)(b)] and the requirements of Chapter 8 of this Code;
- All areas of the proposed subdivision which may involve soil or topographical conditions presenting hazards or requiring special precautions have been identified and that the proposed subdivision is compatible with such conditions [C.R.S. §30-28-133(6)(c)];
- Adequate drainage improvements are proposed that comply with State Statute [C.R.S. §30-28-133(3)(c)(VIII)] and the requirements of this Code and the ECM;
- Legal and physical access is provided to all parcels by public rights-of-way or recorded easement, acceptable to the County in compliance with this Code and the ECM;
- Necessary services, including police and fire protection, recreation, utilities, and transportation systems, are or will be made available to serve the proposed subdivision;
- The final plans provide evidence to show that the proposed methods for fire protection comply with Chapter 6 of this Code;
- Off-site impacts were evaluated and related off-site improvements are roughly proportional and will mitigate the impacts of the subdivision in accordance with applicable requirements of Chapter 8;
- Adequate public facilities or infrastructure, or cash-in-lieu, for impacts reasonably related to the proposed subdivision have been constructed or are financially guaranteed through the SIA so the impacts of the subdivision will be adequately mitigated;
- The subdivision meets other applicable sections of Chapter 6 and 8; and
- The extraction of any known commercial mining deposit shall not be impeded by this subdivision [C.R.S. §34-1-302(1), et seq.]

### **C. LOCATION**

North: PUD (Planned Unit Development)	Single-Family Residential
South: PUD (Planned Unit Development)	Vacant
East: PUD (Planned Unit Development)	Vacant
West: PUD (Planned Unit Development)	Vacant

## **D. BACKGROUND**

The Board of County Commissioners approved the Forest Lakes PUD (Planned Unit Development) Development Plan (PUDSP-15-002) on June 21, 2016, as an amendment to the original Forest Lakes PUD (PUD-01-009) and preliminary plan (SP-01-019), which were approved on February 26, 2002. The amended PUD, which included approval of the preliminary plan amendment, resulted in a reconfiguration and reduction of the number of single family residential lots from 163 to 161.

Federal Emergency Management Agency (FEMA) Flood Insurance Rate Map (FIRM) 08041C0286-F identified the 100-year floodplain (Zone AE) within portions of the approved preliminary plan. Those portions of the property containing the floodplain were included as future development tracts on the Forest Lakes Filing No. 2B Final Plat. A Letter of Map Revision (LOMR), case number 18-08-0914P has been submitted to FEMA, revising the floodplain and removing the 100-year floodplain designation for the land within the tracts. The tracts will be eligible to be re-platted as single-family residential lots upon approval of the LOMR from FEMA. Recommended Condition of Approval No. 11 states that, the final plat will not be recorded until the LOMR is approved by FEMA and such documentation will be provided to the Planning and Community Development Department. This final plat request is for the approval of 42 single-family lots and public right-of way within those tracts.

## **E. ANALYSIS**

### **1. Land Development Code Compliance**

This application meets the final plat submittal requirements, the General Development Standards in Chapter 6, the standards for Divisions of Land in Chapter 7, and the standards for Subdivision in Chapter 8 of the El Paso County Land Development Code (2016). The final plat is in conformance with the approved preliminary plan amendment.

### **2. Zoning Compliance**

The Forest Lakes Filing 4 Final Plat is consistent with the approved Forest Lakes PUD development plan and development guidelines. The Forest Lakes PUD development plan provides: allowed and permitted uses; use, density, and dimensional standards such as setbacks, maximum lot coverages, and maximum building heights; as well as landscaping requirements.

### **3. Policy Plan Analysis**

A finding of consistency with the El Paso County Policy Plan (1998) was made with the previously approved overall Forest Lakes PUD (PUD-01-009) and

preliminary plan (SP-01-019). The same findings were made with the approved Amended Forest Lakes PUD (PUDSP15-002) development plan which also included approval as a preliminary plan amendment. This final plat is consistent with all previous PUD (Planned Unit Development) development plan and preliminary plan approvals.

#### **4. Small Area Plan Analysis**

The Forest Lakes Filing 4 final plat is located within the boundaries of the Twin Valley Sub-Area of the Tri-Lakes Comprehensive Plan (2000). Approval of the overall Forest Lakes PUD (PUD-01-009) and preliminary plan (SP-01-019) included findings of Master Plan consistency, which included consistency with the Plan. The same findings were made with the approved Amended Forest Lakes PUD (PUDSP-15-002) Development Plan, which also included approval as a preliminary plan amendment. This final plat is consistent with the previous PUD (Planned Unit Development) development plan and preliminary plan approvals.

#### **5. Other Master Plan Elements**

The Master Plan for Mineral Extraction (1996) identifies potential stream terrace deposits and Mesa Gravel deposits in the area of the subject property. The mineral rights certification prepared by the applicant and the title policy indicate that there are no severed mineral rights associated with the property.

### **F. PHYSICAL SITE CHARACTERISTICS**

#### **1. Hazards**

A geology and soils report, dated August 15, 2001, was submitted by CTL Thompson in support of the approved 2001 preliminary plan. The Colorado Geological Survey received the geology and soils report and did not provide comments regarding the report. No geologic or natural hazards were identified in the review of the PUD development plan and preliminary plan amendment by staff with exception to the floodplain.

The floodplain has been acknowledged by the applicant and has been incorporated into the final plat application by the anticipated approval and completion of the Letter of Map Revision (LOMR), which proposes to remove the flood hazard from the platted tracts in order to allow the tracts to be replatted as buildable lots.

#### **2. Wildlife**

Potential impact to wildlife is generally high as depicted in the El Paso County Wildlife Habitat Descriptors Map (1996). The Colorado Division of Parks and

Wildlife provided recommendations for the developer and future homeowners to reduce negative impacts between humans, property, and resident wildlife species. The division recommended the developer be cautious not to remove trees occupied by nesting birds and to revegetate areas of ground disturbance with native seed blend to match the surrounding vegetation types as accurately as possible. The division also recommended the developer provide future homeowners “educational material regarding wildlife either through the purchase process, or through the development itself.”

### **3. Floodplain**

Approval of LOMR Case No. 18-08-0914P is pending with FEMA; therefore, the plat will not be may not be recorded until receipt of the approved LOMR.

LOMR Case No. 18-08-0914P depicts lots within the subdivision as being located in Zone X (area determined to be out of the 500 year floodplain) with a portion of Tract B (unaffected by LOMR case No. 18-08-0914P) located in Zone AE as determined by the FEMA Flood Insurance Rate Map number 08041C0286F, effective date March 17, 1997, and as amended by the FEMA approved Letter of Map Revisions (LOMR) case number 03-08-0449P dated June 23, 2004, and case number 18-08-0914P. No structures are permitted within the designated AE floodplain areas.

### **4. Drainage and Erosion**

The final plat is located within the Beaver Creek (FOMO4600) drainage basin. Drainage fees are required to be paid at the time of plat recordation. There are no associated bridge fees in the Beaver Creek drainage basin.

Drainage design and analysis for Forest Lakes Filing No. 4 was completed with “Preliminary and Final Drainage Report for Forest Lakes Filings 2A and 2B” by Classic Consulting Engineers and Surveyors, approved August 8, 2016. . All needed drainage improvements are currently being constructed with Filing No. 2B. No additional drainage improvements are required with Filing No. 4

### **5. Transportation**

The interior roadway system for Filing No. 4 was analyzed, designed, and is currently being constructed with the development of Filing No. 2B. No public improvements are associated with Filing No. 4; however, a portion of the right-of-way for streets constructed with Filing 2B is depicted on the Filing No. 4 final plat.

Forest Lakes Filing No. 4 is subject to the El Paso County Road Impact Fee Program (Resolution 16-320), as amended. The applicant has elected to include this subdivision within the El Paso County Public Improvement District No. 3 and as such will be subject to the applicable road impact fees and mill levy.

## **H. SERVICES**

### **1. Water**

Forest Lakes Metropolitan District has committed to providing water service to the development.

Sufficiency:

Quality: Sufficient

Quantity: Sufficient

Dependability: Sufficient

Attorney's summary: El Paso County Public Health made a recommendation for a finding of sufficiency in terms of water quality with the approved amended preliminary plan and this final plat. The State Engineer's Office provided an opinion that the water supply can be provided without causing injury at the time of the amended preliminary plan approval. The County Attorney's Office made a recommendation for sufficiency for water quantity and dependability to the Board of County Commissioners at the time of the amended preliminary plan approval.

### **2. Sanitation**

Forest Lakes Metropolitan District has committed to providing wastewater service to the development.

### **3. Emergency Services**

The site is within the boundaries of the Tri-Lakes Monument Fire Protection District. The District was sent a copy of the final plat application. The District has no objections to this request.

### **4. Utilities**

Mountain View Electric Association (MVEA) will provide electrical service to the proposed subdivision. Black Hills Energy will provide natural gas service to the proposed subdivision. Standard utility easements are shown on the final plat.

### **5. Metropolitan Districts**

This final plat area is within the Forest Lakes Metropolitan District which provides water and wastewater service and maintains landscaping, open space, and private drainage facilities within the Forest Lakes Development.

## **6. Parks/Trails**

The El Paso County Parks Master Plan (2013) shows no open space, park facilities, or trails intersected by or within the project area. Payment of Urban Park (Area 1) fees in the amount of \$11,424.00, in lieu of land dedication, will be due at the time of the final plat recordation. A park lands agreement is an acceptable alternative to urban park fees if executed prior to recording of this final plat and subject to provisions of urban park amenities, specifically Waterfront Park.

## **7. Schools**

The Forest Lakes development is located within Lewis Palmer School District No. 38. A 9.89 acre school site was dedicated to the County for the benefit of the School District to allow for the construction of a future elementary school site. Dedication of the land satisfied the school dedication requirements for the overall Forest Lakes Development. The District has yet to request transfer of the school land from the County.

## **I. APPLICABLE RESOLUTIONS:**

Approval            Page 19  
Disapproval        Page 20

## **J. STATUS OF MAJOR ISSUES**

There are no major issues with this request.

## **K. CONDITIONS AND NOTATIONS**

Should the Planning Commission and Board of County Commissioners find that the request meets the criteria for approval outlined in Section 7.2.1 (Subdivisions) of the El Paso County Land Development Code (2017) staff recommends the following conditions and notation:

### **CONDITIONS**

1. All Deed of Trust holders shall ratify the plat. The applicant shall provide a current title commitment at the time of submittal of the Mylar for recording.
2. Colorado statute requires that at the time of the approval of platting, the subdivider provide the certification of the County Treasurer's Office that all ad valorem taxes applicable to such subdivided land, or years prior to that year in which approval is granted, have been paid. Therefore, this plat is approved by the Board of County Commissioners on the condition that the subdivider or



developer must provide to the Planning and Community Development Department, at the time of recording the plat, a certification from the County Treasurer's Office that all prior years' taxes have been paid in full.

3. The subdivider or developer must pay, for each parcel of property, the fee for tax certification in effect at the time of recording the plat.
4. The Applicant shall submit the Mylar to Enumerations for addressing.
5. Developer shall comply with federal and state laws, regulations, ordinances, review and permit requirements, and other agency requirements, if any, of applicable agencies including, but not limited to, the Colorado Division of Wildlife, Colorado Department of Transportation, U.S. Army Corps of Engineers and the U.S. Fish and Wildlife Service regarding the Endangered Species Act, particularly as it relates to the Preble's Meadow Jumping Mouse as a listed species.
6. Driveway permits will be required for each access to an El Paso County owned and maintained roadway. Driveway permits are obtained from the El Paso County Planning and Community Development Department.
7. Collateral sufficient to ensure that the public improvements as listed in the approved financial assurance estimate shall be provided when the final plat is recorded.
8. The Subdivider(s) agrees on behalf of him/herself and any developer or builder successors and assignees that Subdivider and/or said successors and assigns shall be required to pay traffic impact fees in accordance with the El Paso County Road Impact Fee Program Resolution (Resolution No. 16-454), or any amendments thereto, at or prior to the time of building permit submittals. The fee obligation, if not paid at final plat recording, shall be documented on all sales documents and on plat notes to ensure that a title search would find the fee obligation before sale of the property.
9. Park fees in lieu of land dedication for urban park (Area 1) fees shall be paid at the time of plat recordation. A park lands agreement is an acceptable alternative to urban park fees if executed prior to recording of this final plat and subject to provision of urban park amenities, specifically Waterfront Park.
10. Drainage fees in the amount of \$50,387.18 for the Beaver Creek (FOMO4600) drainage basin shall be paid to El Paso County at the time of plat recordation.

11. The final plat will may not be recorded until the LOMR is approved by FEMA and documentation is provided to the Planning and Community Development Department

## **NOTATIONS**

1. Final plats not recorded within 12 months of Board of County Commissioner approval shall be deemed expired, unless an extension is approved.
2. The property within this final plat filing will be included in Public Improvement District No. 3 to satisfy the El Paso County Road Impact Fee program requirements.
3. Approval of LOMR Case No. 18-08-0914P is pending with FEMA; therefore, the applicant will not be scheduled for BoCC hearing until receipt of the approved LOMR. Per the Floodplain Administrator, no building permits will be issued prior to the effective date for LOMR, case no. 18-08-0914P.

## **L. PUBLIC COMMENT AND NOTICE**

The Planning and Community Development Department notified two (2) adjoining property owners on June 26, 2018, for the Planning Commission hearing and the Board of County Commissioners hearing. Responses will be provided at the hearing.

## **M. ATTACHMENTS**

Vicinity Map  
Letter of Intent  
Plat Drawing

# El Paso County Parcel Information

File Name: VR-18-009

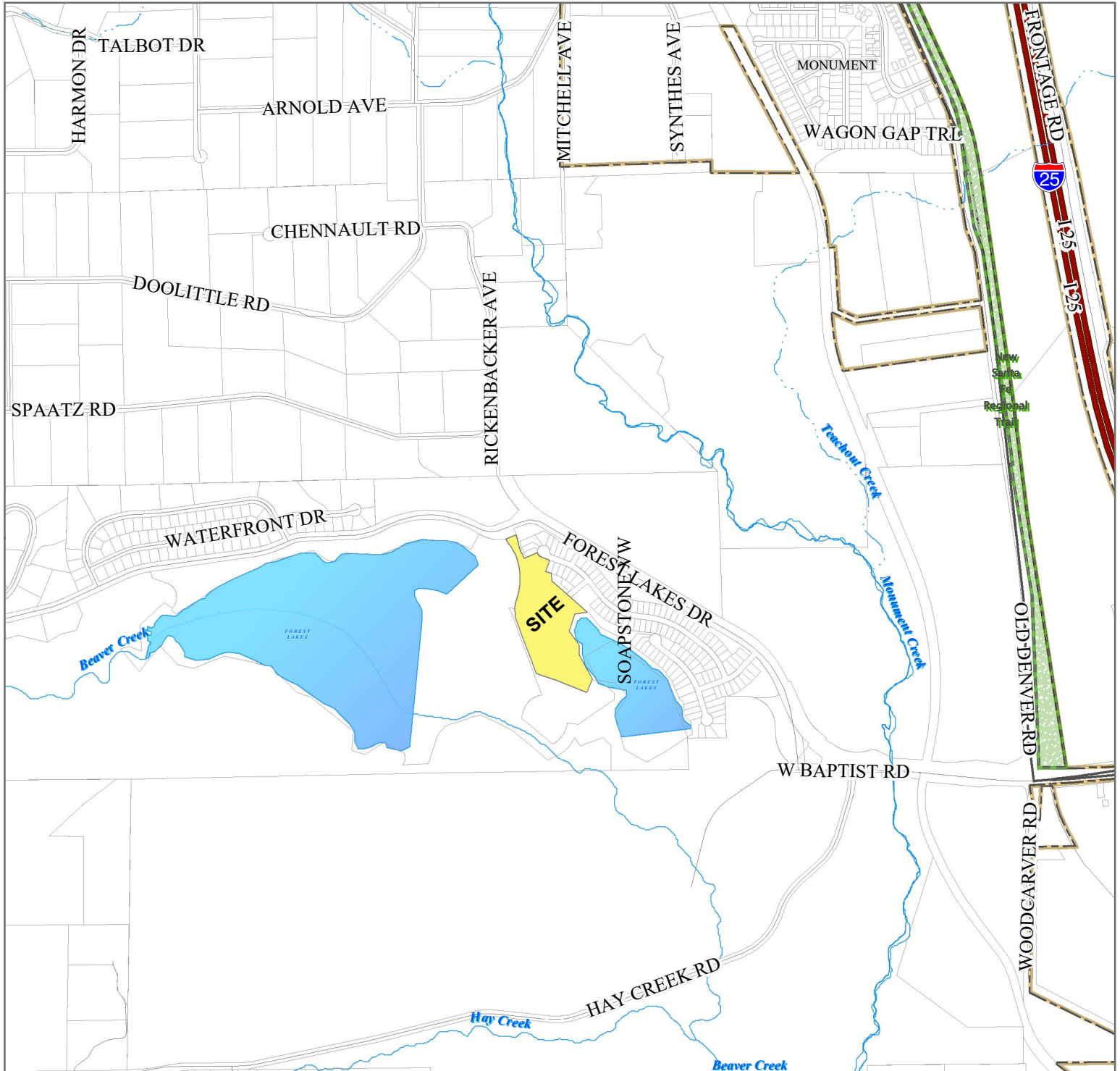
PARCEL	NAME
7127403017	FOREST LAKES RESIDENTIAL DEV LLC

Zone Map No.: --

ADDRESS	CITY	STATE
1111 MAIN ST #1600	KANSAS CITY	MO

ZIP	ZIPLUS
64105	2116

Date: June 25, 2018



Please report any parcel discrepancies to:  
El Paso County Assessor  
1675 W. Garden of the Gods Rd.  
Colorado Springs, CO 80907  
919 520-6600



COPYRIGHT 2017 by the Board of County Commissioners, El Paso County, Colorado. All rights reserved. No part of this document or data contained hereon may be reproduced; used to prepare derivative products; or distributed without the specific written approval of the Board of County Commissioners, El Paso County, Colorado. This document was prepared from the best data available at the time of printing. El Paso County, Colorado, makes no claim as to the completeness or accuracy of the data contained hereon.

## **Forest Lakes Filing No. 4 Letter of Intent**

**Owner:**

Forest Lakes Residential Development LLC  
c/o Chillicothe Properties  
1111 Main St. STE. 1600  
Kansas City, MO 64105-2116  
(719) 327-5810

**Applicant/Consultant**

Classic Consulting Engineers & Surveyors, LLC  
619 N. Cascade Ave., Suite 200  
Colorado Springs, CO 80903  
(719) 785-0790

**Site location:**

South of intersection of Forest Lakes Drive and Long Valley Drive, south of the Town of Monument

**Size:**

11.559 Acres

**Zoning:**

PUD (Existing)

**Request:**

Applicant requests that the previously platted Tract B (Final Plat for Forest Lakes Filing No. 2B) be replatted to reflect 42 lots where one large tract currently exists. The tract is currently impacted by an existing FEMA Floodplain. The LOMR approval process (CLOMR already approved), is being processed through FEMA to remove said floodplain from the site. The plat cannot be recorded until the floodplain is removed, but conditional approval is being requested to move the project forward thru Planning Commission. The Final Plat will not be heard at BOCC pending country receipt of the approved LOMR.

**Justification:**

Classic Consulting Engineers & Surveyors (CCES) had already worked with the County on this project in order to allow the area of Filing 2B unaffected by the floodplain to be platted and developed (Filing 2B). Construction of the Filing No. 4 area is taking place as CD approval to facilitate the LOMR was obtained from El Paso County in 2017. All prior requirements and obligations will remain unchanged from the prior submittal (for the overall original Filing 2B area). Construction Surety already posted for both 2B (which includes the proposed Fil. No. 4).

The 42 lots in Filing No. 4 were previously proposed and approved within the Forest Lakes Amended PUD Development Plan and Preliminary Plan as recorded on December 29, 2016 under reception number 216151100. The proposed 42 lots are a portion of the previously approved 160 lots. These same 42 lots

were also initially included within the Fil 2B Final Plat prior to the floodplain issue resulting in their interim removal from the 2B plat.

The Traffic Study for the same Amended PUD Plan also included these same 42 lots within its analysis. As no lots are being added, no modifications to the prior analysis or anticipated traffic generation are proposed.

**Existing and Proposed facilities, structures, roads, etc.:**

Forest Lakes Drive is fully constructed adjacent to this site and water and sanitary have been previously placed with the Filing 2B area that serves the Filing 4 area.

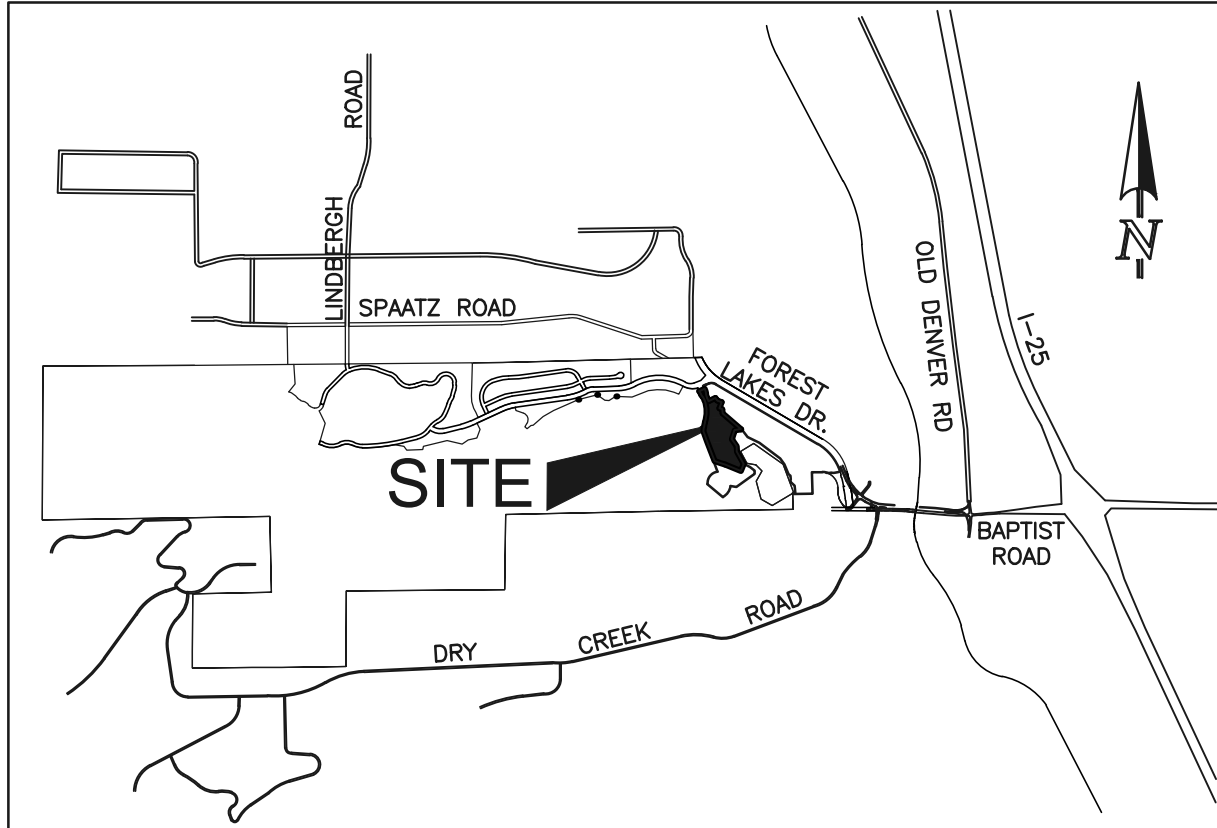
**Waiver Requests:**

None required.

Sm/117502/letter of intent 2B-A.docx

FOREST LAKES FILING NO. 4

A REPLAT OF TRACT B AS PLATTED IN FOREST LAKES FILING NO. 2B RECORDED UNDER RECEPTION NO. 217714065 RECORDS OF EL PASO COUNTY, COLORADO IN THE SOUTHEAST QUARTER OF SECTION 27, TOWNSHIP 11 SOUTH, RANGE 67 WEST OF THE SIXTH PRINCIPAL MERIDIAN, EL PASO COUNTY, COLORADO



VICINITY MAP  
NOT TO SCALE

KNOW ALL MEN BY THESE PRESENTS:

THAT FOREST LAKES RESIDENTIAL DEVELOPMENT, LLC, BEING THE OWNER OF THE FOLLOWING DESCRIBED TRACT OF LAND TO WIT:

LEGAL DESCRIPTION:

TRACT B AS PLATTED IN FOREST LAKES FILING NO. 2B, RECORDED UNDER RECEPTION NO. 21714065, RECORDS OF EL PASO COUNTY, COLORADO.

CONTAINING A CALCULATED AREA OF 503,501 SQUARE FEET, 11.559 ACRES

OWNER'S CERTIFICATE:

THE UNDERSIGNED, BEING ALL THE OWNERS, MORTGAGES, BENEFICIARIES OF DEEDS OF TRUST AND HOLDERS OF OTHER INTERESTS IN THE LAND DESCRIBED HEREIN, HAVE LAID OUT, SUBDIVIDED, AND REPLATTED SAID LANDS INTO LOTS, STREETS, TRACTS AND EASEMENTS AS SHOWN HEREON UNDER THE NAME AND SUBDIVISION OF FOREST LAKES FILING NO. 4. ALL PUBLIC IMPROVEMENTS SO PLATTED ARE HEREBY DEDICATED TO PUBLIC USE AND SAID OWNER DOES HEREBY COVENANT AND AGREE THAT THE PUBLIC IMPROVEMENTS WILL BE CONSTRUCTED TO EL PASO COUNTY STANDARDS AND THAT PROPER DRAINAGE AND EROSION CONTROL FOR SAME WILL BE PROVIDED AT SAID OWNER'S EXPENSE, ALL TO THE SATISFACTION OF THE BOARD OF COUNTY COMMISSIONERS OF EL PASO COUNTY, COLORADO. UPON ACCEPTANCE BY RESOLUTION, ALL PUBLIC IMPROVEMENTS SO DEDICATED WILL BECOME MATTERS OF MAINTENANCE BY EL PASO COUNTY, COLORADO. THE UTILITY EASEMENTS SHOWN HEREON ARE HEREBY DEDICATED FOR PUBLIC UTILITIES AND COMMUNICATIONS SYSTEMS AND OTHER PURPOSES AS SHOWN HEREON. THE ENTITIES RESPONSIBLE FOR PROVIDING THE SERVICES FOR WHICH THE EASEMENTS ARE ESTABLISHED ARE HEREBY GRANTED THE PERPETUAL RIGHT OF INGRESS AND EGRESS FROM AND TO ADJACENT PROPERTIES FOR INSTALLATION, MAINTENANCE, AND REPLACEMENT OF UTILITY LINES AND RELATED FACILITIES.

OWNER:

FOREST LAKES RESIDENTIAL DEVELOPMENT, LLC, A COLORADO LIMITED LIABILITY COMPANY, HAS EXECUTED THIS INSTRUMENT THE \_\_\_\_\_ DAY OF \_\_\_\_\_, 20\_\_\_\_, A.D.

BY: \_\_\_\_\_  
FOREST LAKES RESIDENTIAL DEVELOPMENT, LLC

STATE OF COLORADO )  
 ) ss  
COUNTY OF EL PASO )

THE FOREGOING INSTRUMENT WAS ACKNOWLEDGED BEFORE ME THIS \_\_\_\_\_ DAY OF \_\_\_\_\_, 20\_\_\_\_, A.D., BY \_\_\_\_\_ AS \_\_\_\_\_ OF FOREST LAKES RESIDENTIAL DEVELOPMENT, LLC.

WITNESS MY HAND AND OFFICIAL SEAL

MY COMMISSION EXPIRES: \_\_\_\_\_ NOTARY PUBLIC

GENERAL NOTES:

- THE DATE OF PREPARATION AUGUST 18, 2017.
- BASIS OF BEARINGS:  
THE SOUTHEASTERLY BOUNDARY OF LOT 62 AS PLATTED IN FOREST LAKES FILING NO. 2B RECORDED UNDER RECEPTION NO. 217714065, RECORDS OF EL PASO COUNTY, COLORADO BEING MONUMENTED AT THE BOTH ENDS BY A 1-1/2" ALUMINUM SURVEYORS CAP STAMPED "CCES LLC PLS 30118" IS ASSUMED TO BEAR N65°42'45"E, A DISTANCE OF 128.81 FEET.
- THE TRACT OF LAND HEREIN PLATTED LIES WITHIN THE SOUTHEAST QUARTER OF SECTION 27, TOWNSHIP 11 SOUTH, RANGE 67 WEST OF THE SIXTH PRINCIPAL MERIDIAN.
- FLOODPLAIN STATEMENT:  
NO PORTION OF THIS SITE, FOREST LAKES FILING NO. 4, IS WITHIN A DESIGNATED F.E.M.A. FLOODPLAIN AS DETERMINED BY THE FLOOD INSURANCE RATE MAP, MAP NUMBER 08041C0286F, DATED MARCH 17, 1997. (ZONE 'X') REVISED BY LOMR CASE NO. \_\_\_\_\_.
- THE ADDRESSES ( ) EXHIBITED ON THIS PLAT ARE FOR INFORMATIONAL PURPOSES ONLY. THEY ARE NOT THE LEGAL DESCRIPTION AND ARE SUBJECT TO CHANGE.
- WATER SERVICE SHALL BE SUPPLIED BY FOREST LAKES METROPOLITAN DISTRICT.
- SEWER SERVICE SHALL BE SUPPLIED BY FOREST LAKES METROPOLITAN DISTRICT.
- FIRE PROTECTION BY THE TRI-LAKES MONUMENT FIRE PROTECTION DISTRICT.
- ALL STRUCTURAL FOUNDATIONS SHALL BE LOCATED AND DESIGNED BY A PROFESSIONAL ENGINEER, CURRENTLY LICENSED IN THE STATE OF COLORADO.
- THE FOLLOWING REPORTS HAVE BEEN SUBMITTED IN ASSOCIATION WITH THE PRELIMINARY PLAN AND/OR FINAL PLAT FOR THIS SUBDIVISION AND ARE ON FILE AT THE COUNTY PLANNING AND COMMUNITY DEVELOPMENT DEPARTMENT: TRANSPORTATION IMPACT ANALYSIS; PRELIMINARY/FINAL DRAINAGE REPORT; SOIL, GEOLOGY AND GEOLOGICAL HAZARD STUDY; WATER AVAILABILITY STUDY; NATURAL FEATURES REPORT; SUBDIVISION OR PROJECT PERCOLATION TEST RESULTS; EROSION CONTROL REPORT.
- PRIOR TO THE ESTABLISHMENT OF ANY DRIVEWAY, AN ACCESS PERMIT MUST BE GRANTED BY THE EL PASO COUNTY PLANNING AND COMMUNITY DEVELOPMENT DEPARTMENT.
- THIS SURVEY DOES NOT CONSTITUTE A TITLE SEARCH TO DETERMINE OWNERSHIP OR EASEMENTS OR RECORD. FOR ALL INFORMATION REGARDING EASEMENTS, RIGHT-OF-WAY AND TITLE OF RECORD, CLASSIC CONSULTING ENGINEERS AND SURVEYORS AND THE SURVEYOR OF RECORD RELIED UPON COMMITMENTS FOR TITLE INSURANCE ISSUED BY CAPSTONE TITLE, FILE NO. 152228, WITH AN EFFECTIVE DATE OF DECEMBER 8, 2015 AT 8:00 A.M.
- ANY PERSON WHO KNOWINGLY REMOVES, ALTERS OR DEFACES ANY PUBLIC LAND SURVEY MONUMENT OR LAND BOUNDARY MONUMENT OR ACCESSORY, COMMITS A CLASS TWO (2) MISDEMEANOR PURSUANT TO CRS 18-4-508.

GENERAL NOTES: (CONTINUED)

- THERE WILL BE NO DIRECT VEHICULAR ACCESS FROM ANY LOT OR TRACT TO FOREST LAKES DRIVE.
- TRACTS A, B AND D ARE FOR OPEN SPACE, LANDSCAPING, PUBLIC UTILITIES AND PUBLIC IMPROVEMENTS AND SHALL BE OWNED AND MAINTAINED BY THE FOREST LAKES METROPOLITAN DISTRICT TO BE CONVEYED BY SEPARATE INSTRUMENT.
- TRACT C IS FOR DRAINAGE, PARK, INGRESS/EGRESS AND PUBLIC UTILITY PURPOSES AND SHALL BE OWNED AND MAINTAINED BY THE FOREST LAKES METROPOLITAN DISTRICT TO BE CONVEYED BY SEPARATE INSTRUMENT.
- ALL PROPERTY OWNERS ARE RESPONSIBLE FOR MAINTAINING PROPER STORM WATER DRAINAGE IN AND THROUGH THEIR PROPERTY. PUBLIC DRAINAGE EASEMENTS SHALL BE MAINTAINED BY THE INDIVIDUAL LOT OWNERS UNLESS OTHERWISE INDICATED. STRUCTURES, FENCES, MATERIALS OR LANDSCAPING THAT COULD IMPEDE THE FLOW OR RUNOFF SHALL NOT BE PLACED IN THE DRAINAGE EASEMENTS.
- NO LOT OR INTEREST THEREIN SHALL BE SOLD, CONVEYED, OR TRANSFERRED WHETHER BY DEED OR BY CONTRACT, NOR SHALL BUILDING PERMITS BE ISSUED, UNTIL AND UNLESS EITHER THE REQUIRED PUBLIC AND COMMON DEVELOPMENT IMPROVEMENTS HAVE BEEN CONSTRUCTED AND COMPLETED AND PRELIMINARILY ACCEPTED IN ACCORDANCE WITH THE SUBDIVISION IMPROVEMENTS AGREEMENT BETWEEN THE APPLICANT/OWNER AND EL PASO COUNTY AS RECORDED UNDER RECEPTION NO. \_\_\_\_\_, IN THE OFFICE OF THE CLERK AND RECORDED OF EL PASO COUNTY, COLORADO OR, IN THE ALTERNATIVE, OTHER COLLATERAL IS PROVIDED TO MAKE PROVISION FOR THE COMPLETION OF SAID IMPROVEMENTS IN ACCORDANCE WITH THE EL PASO COUNTY LAND DEVELOPMENT CODE AND ENGINEERING CRITERIA MANUAL. ANY SUCH ALTERNATIVE COLLATERAL MUST BE APPROVED BY THE BOARD OF COUNTY COMMISSIONERS OR, IF PERMITTED BY THE SUBDIVISION IMPROVEMENTS AGREEMENT, THE PLANNING AND COMMUNITY DEVELOPMENT DEPARTMENT DIRECTOR, AND MEET THE POLICY AND PROCEDURE REQUIREMENTS OF EL PASO COUNTY PRIOR TO THE RELEASE BY THE COUNTY OF ANY LOTS FOR SALE, CONVEYANCE OR TRANSFER.
- ALL PROPERTY WITHIN THIS SUBDIVISION IS INCLUDED IN THE FOREST LAKES METROPOLITAN DISTRICT BY INSTRUMENTS RECORDED IN BOOK 5065 AT PAGE 1279 AND BOOK 5165 AT PAGE 326.
- THE FOREST LAKES METROPOLITAN DISTRICT WILL BE RESPONSIBLE FOR MAINTENANCE OF THE ROADS UNTIL PRELIMINARY ACCEPTANCE OF THE PUBLIC IMPROVEMENTS IN ACCORDANCE WITH THE REQUIREMENTS OF THE LAND DEVELOPMENT CODE, THE ENGINEERING CRITERIA MANUAL, AND THE SUBDIVISION IMPROVEMENTS AGREEMENT.
- ALL PROPERTY WITHIN THIS SUBDIVISION IS SUBJECT TO ROAD IMPACT FEES IN ACCORDANCE WITH EL PASO COUNTY ROAD IMPACT FEE PROGRAM RESOLUTION (RESOLUTION NO. 12-382). AS AMENDED, AT THE TIME OF BUILDING PERMIT APPLICATION.
- ALL PROPERTY WITHIN THIS SUBDIVISION IS INCLUDED IN THE PINON PINES METROPOLITAN DISTRICT NO. 1 BY INSTRUMENTS RECORDED UNDER RECEPTION NO. 204033347 AND 208042748.
- UNLESS SHOWN OTHERWISE, THE FOLLOWING EASEMENTS ARE HEREBY PLATTED:
  - A 5.00 FOOT WIDE PUBLIC UTILITY AND PUBLIC IMPROVEMENT EASEMENT ALONG THE FRONT LINES OF EACH LOT.
  - A 10.00 FOOT WIDE PUBLIC UTILITY AND DRAINAGE EASEMENT ALONG THE REAR LINES OF EACH LOT.
  - A 5.00 FOOT WIDE PUBLIC UTILITY AND DRAINAGE EASEMENT ALONG BOTH SIDE LOT LINES OF EACH LOT.
  - A 15.00 FOOT WIDE EASEMENT FOR PUBLIC UTILITIES ALONG THE FRONT LINES OF EACH LOT.THE SOLE RESPONSIBILITY FOR THE SURFACE MAINTENANCE OF EASEMENTS IS HEREBY VESTED WITH THE INDIVIDUAL PROPERTY OWNER UNLESS OTHERWISE NOTED.
- MAILBOXES SHALL BE INSTALLED IN ACCORDANCE WITH ALL EL PASO COUNTY AND UNITED STATES POSTAL SERVICE REGULATIONS.
- THE TOTAL NUMBER OF LOTS BEING PLATTED IS 42 LOTS.
- PURSUANT TO RESOLUTION 16-454, APPROVED BY THE BOARD OF DIRECTORS, EL PASO COUNTY PUBLIC IMPROVEMENT DISTRICT AND RECORDED IN THE RECORDS OF THE EL PASO COUNTY CLERK AND RECORDER AT RECEPTION NUMBER 216145945, THE PARCELS WITHIN THE PLATTED BOUNDARIES OF FOREST LAKES FILING NO. 4 ARE INCLUDED WITHIN THE BOUNDARIES OF THE EL PASO COUNTY PUBLIC IMPROVEMENT DISTRICT NO. 3 AND AS SUCH IS SUBJECT TO APPLICABLE ROAD IMPACT FEES AND MILL LEVY.

SURVEYOR'S STATEMENT:

I, DOUGLAS P. REINELT, A DULY LICENSED PROFESSIONAL LAND SURVEYOR IN THE STATE OF COLORADO, DO HEREBY CERTIFY THIS PLAT TRULY AND CORRECTLY REPRESENTS THE RESULTS OF A SURVEY MADE ON DATE OF SURVEY, BY ME OR UNDER MY DIRECT SUPERVISION AND THAT ALL MONUMENTS EXIST AS SHOWN HEREON; THAT MATHEMATICAL CLOSURE ERRORS ARE LESS THAN 1:10,000; AND THAT SAID PLAT HAS BEEN PREPARED IN FULL COMPLIANCE WITH ALL APPLICABLE LAWS OF THE STATE OF COLORADO DEALING WITH MONUMENTS, SUBDIVISION, OR SURVEYING OF LAND AND ALL APPLICABLE PROVISION OF THE EL PASO COUNTY LAND DEVELOPMENT CODE.

I ATTEST THE ABOVE ON THIS \_\_\_\_\_ DAY OF \_\_\_\_\_, 20\_\_\_\_.

DOUGLAS P. REINELT, PROFESSIONAL LAND SURVEYOR  
COLORADO P.L.S. NO. 30118  
FOR AND ON BEHALF OF CLASSIC CONSULTING  
ENGINEERS AND SURVEYORS, LLC

NOTICE:

ACCORDING TO COLORADO LAW YOU **MUST** COMMENCE ANY LEGAL ACTION BASED UPON ANY DEFECT IN THIS SURVEY WITHIN THREE YEARS AFTER YOU FIRST DISCOVER SUCH DEFECT. IN NO EVENT, MAY ANY ACTION BASED UPON ANY DEFECT IN THIS SURVEY BE COMMENCED MORE THAN TEN YEARS FROM THE DATE OF THE CERTIFICATION SHOWN HEREON.

BOARD OF COUNTY COMMISSIONERS CERTIFICATE:

THIS PLAT FOR FOREST LAKES FILING NO. 4 WAS APPROVED FOR FILING BY THE EL PASO COUNTY, COLORADO BOARD OF COUNTY COMMISSIONERS ON THIS \_\_\_\_\_ DAY OF \_\_\_\_\_, 20\_\_\_\_, SUBJECT TO ANY NOTES SPECIFIED HEREON AND ANY CONDITIONS INCLUDED IN THE RESOLUTION OF APPROVAL. THE DEDICATIONS OF LAND TO THE PUBLIC (STREETS AND EASEMENTS) ARE ACCEPTED, BUT PUBLIC IMPROVEMENTS THEREON WILL NOT BECOME MAINTENANCE RESPONSIBILITY OF EL PASO COUNTY UNTIL PRELIMINARY ACCEPTANCE OF THE PUBLIC IMPROVEMENTS IN ACCORDANCE WITH THE REQUIREMENTS OF THE LAND DEVELOPMENT CODE AND ENGINEERING CRITERIA MANUAL, AND THE SUBDIVISION IMPROVEMENTS AGREEMENT.

PRESIDENT, BOARD OF COUNTY COMMISSIONERS

DATE

DIRECTOR OF PLANNING AND COMMUNITY DEVELOPMENT  
DEPARTMENT

DATE

CLERK AND RECORDER:

STATE OF COLORADO )  
 ) ss  
COUNTY OF EL PASO )

I HEREBY CERTIFY THAT THIS INSTRUMENT WAS FILED FOR RECORD IN MY OFFICE AT \_\_\_\_\_ O'CLOCK \_\_\_\_\_ A.M. THIS \_\_\_\_\_ DAY OF \_\_\_\_\_, 20\_\_\_\_, A.D., AND IS DULY RECORDED AT RECEPTION NO. \_\_\_\_\_ OF THE RECORDS OF EL PASO COUNTY, COLORADO.

CHUCK BROERMAN, RECORDER

BY: \_\_\_\_\_  
DEPUTY

FEE: \_\_\_\_\_

SURCHARGE: \_\_\_\_\_

SCHOOL FEE: \_\_\_\_\_

BRIDGE FEE: \_\_\_\_\_

PARK FEE: \_\_\_\_\_

DRAINAGE FEE: \_\_\_\_\_

OWNER:

FOREST LAKES RESIDENTIAL DEVELOPMENT, LLC  
6385 CORPORATE DRIVE, SUITE 200  
COLORADO SPRINGS, CO 80919  
719-592-9333

PRELIMINARY

THIS DOCUMENT HAS NOT BEEN  
PLAT CHECKED

FOREST LAKES  
FILING NO. 4  
JOB NO. 1175.02  
APRIL 23, 2018  
SHEET 1 OF 2

CLASSIC  
CONSULTING  
ENGINEERS & SURVEYORS

619 N. Cascade Avenue, Suite 200  
Colorado Springs, Colorado 80903

(719)785-0790  
(719)785-0799 (Fax)

NO	REVISION	DATE

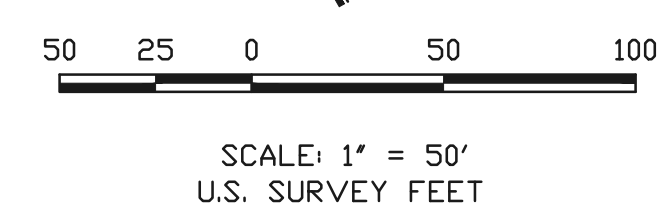
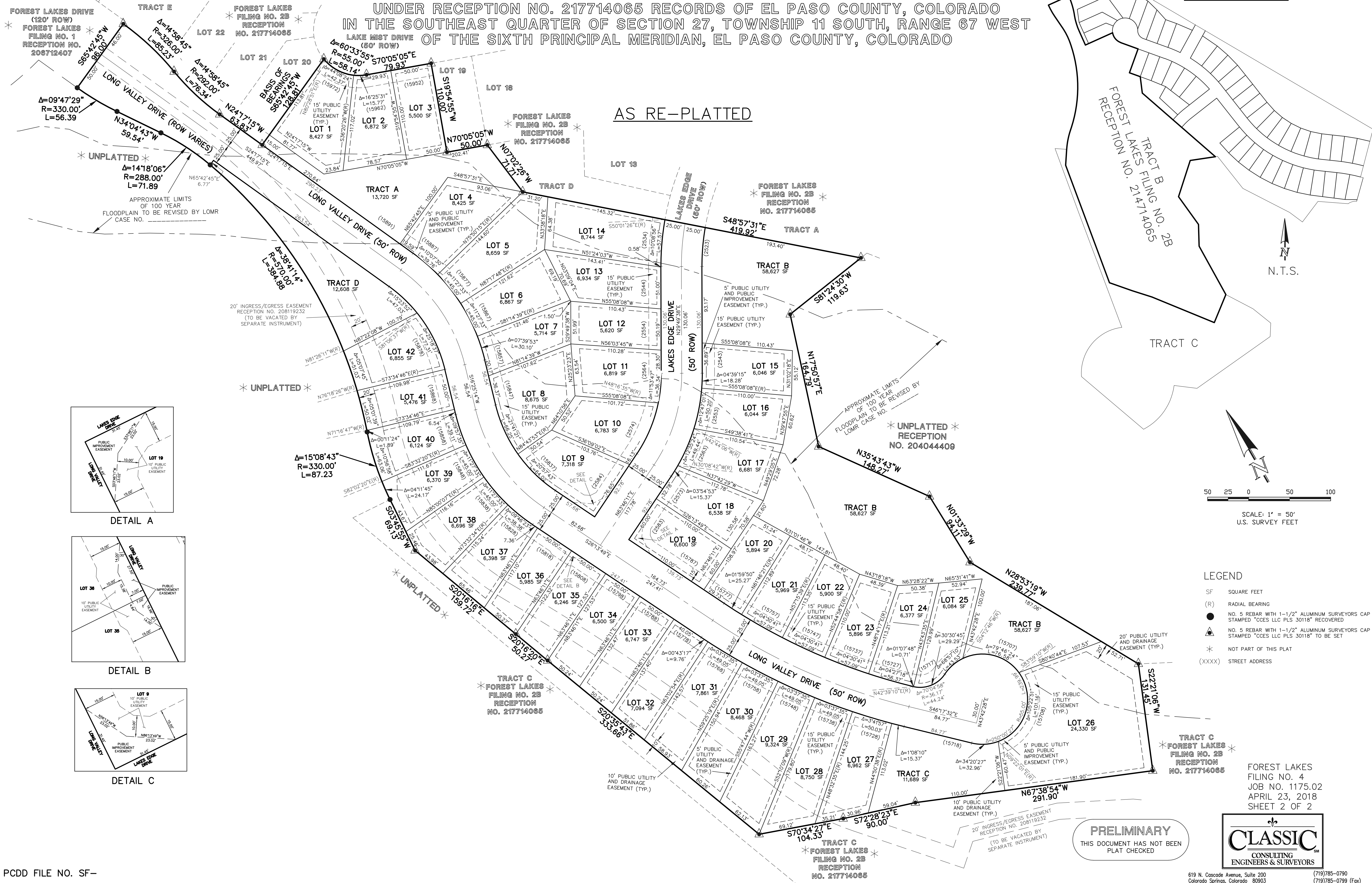


# FOREST LAKES FILING NO. 4

A REPLAT OF TRACT B AS PLATTED IN FOREST LAKES FILING NO. 2B RECORDED UNDER RECEPTION NO. 217714065 RECORDS OF EL PASO COUNTY, COLORADO IN THE SOUTHEAST QUARTER OF SECTION 27, TOWNSHIP 11 SOUTH, RANGE 67 WEST OF THE SIXTH PRINCIPAL MERIDIAN, EL PASO COUNTY, COLORADO

AS RE-PLATTED

AS PLATTED



- LEGEND**
- SF SQUARE FEET
  - (R) RADIAL BEARING
  - NO. 5 REBAR WITH 1-1/2" ALUMINUM SURVEYORS CAP STAMPED "CCES LLC PLS 30118" RECOVERED
  - ▲ NO. 5 REBAR WITH 1-1/2" ALUMINUM SURVEYORS CAP STAMPED "CCES LLC PLS 30118" TO BE SET
  - \* NOT PART OF THIS PLAT
  - (XXXX) STREET ADDRESS

TRACT C  
FOREST LAKES  
FILING NO. 2B  
RECEPTION  
NO. 217714065

FOREST LAKES  
FILING NO. 4  
JOB NO. 1175.02  
APRIL 23, 2018  
SHEET 2 OF 2

**PRELIMINARY**  
THIS DOCUMENT HAS NOT BEEN  
PLAT CHECKED



619 N. Cascade Avenue, Suite 200  
Colorado Springs, Colorado 80903  
(719) 785-0790  
(719) 785-0799 (Fax)

PCDD FILE NO. SF-