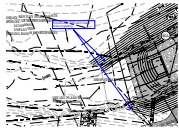


# ENG-CDR21013-R3-GEC.pdf Markup Summary

2 (14)



**Subject:** COMMENT  
**Page Index:** 2  
**Date:** 3/30/2022 3:29:23 PM  
**Author:** Alivia Plankis  
**Color:** ■  
**Layer:**  
**Space:**  
**Page Label:** 2

Construction limits don't match limits of grading.



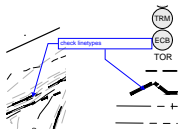
**Subject:** COMMENT  
**Page Index:** 2  
**Date:** 3/30/2022 3:29:23 PM  
**Author:** Alivia Plankis  
**Color:** ■  
**Layer:**  
**Space:**  
**Page Label:** 2

Construction limits don't match limits of grading.



**Subject:** COMMENT  
**Page Index:** 2  
**Date:** 3/30/2022 3:29:23 PM  
**Author:** Alivia Plankis  
**Color:** ■  
**Layer:**  
**Space:**  
**Page Label:** 2

add proposed floodplain



**Subject:** COMMENT  
**Page Index:** 2  
**Date:** 3/30/2022 3:29:23 PM  
**Author:** Alivia Plankis  
**Color:** ■  
**Layer:**  
**Space:**  
**Page Label:** 2

check linetypes



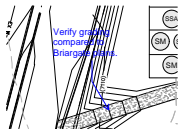
**Subject:** COMMENT  
**Page Index:** 2  
**Date:** 3/30/2022 3:29:23 PM  
**Author:** Alivia Plankis  
**Color:** ■  
**Layer:**  
**Space:**  
**Page Label:** 2

Where are seeding and erosion blanket limits shown?



**Subject:** COMMENT  
**Page Index:** 2  
**Date:** 3/30/2022 3:29:23 PM  
**Author:** Alivia Plankis  
**Color:** ■  
**Layer:**  
**Space:**  
**Page Label:** 2

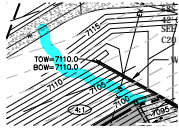
What protection is proposed downstream work in channel?



---

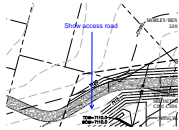
**Subject:** Callout  
**Page Index:** 2  
**Date:** 4/7/2022 6:34:27 PM  
**Author:** dsdrice  
**Color:** ■  
**Layer:**  
**Space:**  
**Page Label:** 2

Verify grading compared to Briargate plans.



---

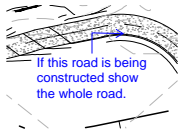
**Subject:**  
**Page Index:** 2  
**Date:** 4/7/2022 6:44:25 PM  
**Author:** dsdrice  
**Color:** ■  
**Layer:**  
**Space:**  
**Page Label:** 2



---

**Subject:** Callout  
**Page Index:** 2  
**Date:** 4/7/2022 6:44:38 PM  
**Author:** dsdrice  
**Color:** ■  
**Layer:**  
**Space:**  
**Page Label:** 2

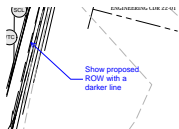
Show access road



---

**Subject:** Callout  
**Page Index:** 2  
**Date:** 4/7/2022 6:45:48 PM  
**Author:** dsdrice  
**Color:** ■  
**Layer:**  
**Space:**  
**Page Label:** 2

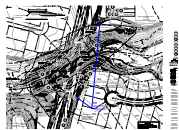
If this road is being constructed show the whole road.



---

**Subject:** Callout  
**Page Index:** 2  
**Date:** 4/7/2022 6:46:56 PM  
**Author:** dsdrice  
**Color:** ■  
**Layer:**  
**Space:**  
**Page Label:** 2

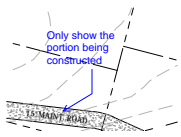
Show proposed ROW with a darker line



---

**Subject:** Callout  
**Page Index:** 2  
**Date:** 4/7/2022 6:48:19 PM  
**Author:** dsdrice  
**Color:** ■  
**Layer:**  
**Space:**  
**Page Label:** 2

If this grading isn't being done with the bridge provide the interim grading only.



**Subject:** Callout  
**Page Index:** 2  
**Date:** 4/7/2022 6:49:20 PM  
**Author:** dsdrice  
**Color:** ■  
**Layer:**  
**Space:**  
**Page Label:** 2

Only show the portion being constructed

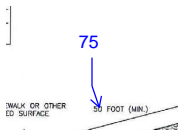


**Subject:** Callout  
**Page Index:** 2  
**Date:** 4/7/2022 6:49:49 PM  
**Author:** dsdrice  
**Color:** ■  
**Layer:**  
**Space:**  
**Page Label:** 2

Don't show these future lots

---

3 (1)



**Subject:** Callout  
**Page Index:** 3  
**Date:** 4/7/2022 6:40:38 PM  
**Author:** dsdrice  
**Color:** ■  
**Layer:**  
**Space:**  
**Page Label:** 3

75