


A.

Not to Scale
property line reference
West & South
property line

20 acre lot
A-35 zoning



Approved


By: Craig Dossey, Executive Director

Date: 03/18/2019

El Paso County Planning & Community Development

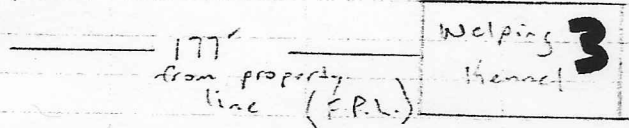



279




153

312




30'

location of residence
Septic field
50' East of
building #2

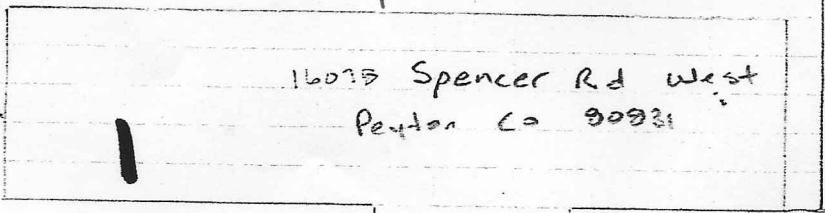


230'



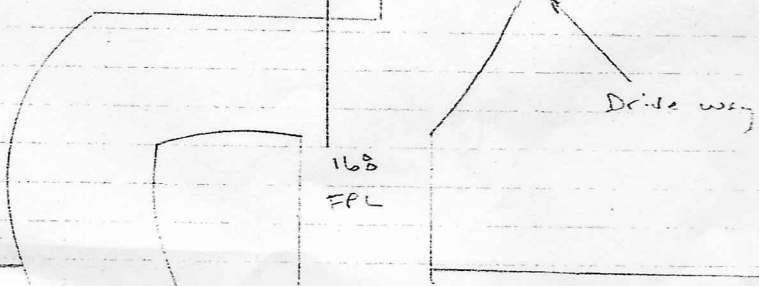
279 FPL

102 FPL



147

Well



354' from property line

Notes:
E. P. L. =
From property line

Spencer Rd West