


ENG-MDP21001-R2.6-MDDP.pdf Markup Summary

14 (8)




Subject:
Page Index: 14
Date: 7/30/2021 3:58:53 PM
Author: dsdrice
Color: 
Layer:
Space:
Page Label: 14


. These flows are less than the current conditions (Q100=1224.7 cfs, Q5=278.3 cfs)

II




Subject: Highlight
Page Index: 14
Date: 7/30/2021 4:00:48 PM
Author: dsdrice
Color: 
Layer:
Space:
Page Label: 14




Subject: Cloud+
Page Index: 14
Date: 8/2/2021 9:10:01 AM
Author: dsdrice
Color: 
Layer:
Space:
Page Label: 14


1,045 / 186 HEC-HMS



Subject: Cloud+
Page Index: 14
Date: 8/2/2021 9:11:20 AM
Author: dsdrice
Color: 
Layer:
Space:
Page Label: 14

192 / 1075



Subject: Callout
Page Index: 14
Date: 8/2/2021 9:16:12 AM
Author: dsdrice
Color: 
Layer:
Space:
Page Label: 14

Use only the HEC-HMS values for these comparisons. Rational calculations can't be added to NRCS calculations. A Rational comparison of onsite-only flows can be provided if desired.



Subject: Highlight
Page Index: 14
Date: 8/2/2021 9:13:01 AM
Author: dsdrice
Color: 
Layer:
Space:
Page Label: 14

at this location, due to the additional WQ ponds being built and storm infrastructure with the "future" developmen

This still doesn't make sense.

based on rational method calculations,

the rational calculations have a total flow of 267 cfs for the 5-year flow and 1189

Use the HEC-HMS calculations


4 is grossly oversized

pre-BG development (?)

f the culverts at the B
storm facilities preser
add \$429,749.00 to th

Subject:**Page Index:** 18

\$429,749.00

Date: 8/2/2021 9:31:59 AM**Author:** dsdrice**Color:** **Layer:****Space:****Page Label:** 18**Subject:** Callout**Page Index:** 18and under Bent Grass Meadows Drive through the
residential development?**Date:** 8/2/2021 9:34:15 AM**Author:** dsdrice**Color:** **Layer:****Space:****Page Label:** 18

sable list
ulvert wou

Subject:**Page Index:** 18

t

Date: 8/2/2021 9:32:50 AM**Author:** dsdrice**Color:** **Layer:****Space:****Page Label:** 18

basin DBPS, it w
e addition of the k
to \$2,488,223. T
The DBPS fees
(breakdown)

Subject:**Page Index:** 18

2,488,22

Date: 8/2/2021 9:33:50 AM**Author:** dsdrice**Color:** **Layer:****Space:****Page Label:** 18

own that t
ulvert at B
ainage Im

Subject:**Page Index:** 18

t

Date: 8/2/2021 9:33:58 AM**Author:** dsdrice**Color:** **Layer:****Space:****Page Label:** 18

as \$3,189 and Dra
the Drainage Fee
e of \$2,488,223, th
This cost will need

Subject:**Page Index:** 19


\$2,488,22

Date: 8/2/2021 9:36:34 AM**Author:** dsdrice**Color:** **Layer:****Space:****Page Label:** 19




Subject: Highlight
Page Index: 19
Date: 8/2/2021 9:36:55 AM
Author: dsdrice
Color: ■
Layer:
Space:
Page Label: 19

\$3,793, an increase of \$604 per impervious acre. This cost will need to be verified with



Subject: Callout
Page Index: 19
Date: 8/2/2021 9:37:35 AM
Author: dsdrice
Color: ■
Layer:
Space:
Page Label: 19

determined based on remaining plat areas



Subject: Callout
Page Index: 19
Date: 8/2/2021 9:37:53 AM
Author: dsdrice
Color: ■
Layer:
Space:
Page Label: 19

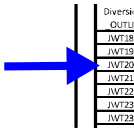
Include both culverts



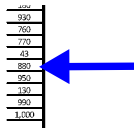
Subject: Callout
Page Index: 19
Date: 8/2/2021 9:40:47 AM
Author: dsdrice
Color: ■
Layer:
Space:
Page Label: 19

Add a statement regarding anticipated drainage fee offsets for channel construction onsite and offsite RWT204 and RWT210).

29 (2)

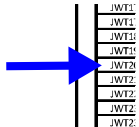


Subject: Arrow
Page Index: 29
Date: 8/2/2021 9:45:30 AM
Author: dsdrice
Color: ■
Layer:
Space:
Page Label: 29

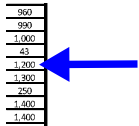


Subject: Arrow
Page Index: 29
Date: 8/2/2021 9:45:30 AM
Author: dsdrice
Color: ■
Layer:
Space:
Page Label: 29

30 (2)




Subject: Arrow
Page Index: 30
Date: 8/2/2021 9:46:50 AM
Author: dsdrice
Color: ■
Layer:
Space:
Page Label: 30



Subject: Arrow
Page Index: 30
Date: 8/2/2021 9:46:50 AM
Author: dsdrice
Color: ■
Layer:
Space:
Page Label: 30

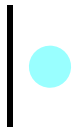
209 (1)



Subject: Text Box
Page Index: 209
Date: 8/2/2021 11:33:35 AM
Author: dsdrice
Color: ■
Layer:
Space:
Page Label: 209

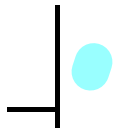
Is this duplicated? Please label if there is something different (pgs 209-238). Delete the duplicates or old pages.

246 (1)



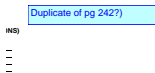
Subject:
Page Index: 246
Date: 8/2/2021 10:49:56 AM
Author: dsdrice
Color: ■
Layer:
Space:
Page Label: 246

247 (1)



Subject:
Page Index: 247
Date: 8/2/2021 10:50:21 AM
Author: dsdrice
Color: ■
Layer:
Space:
Page Label: 247

254 (1)




Subject: Text Box
Page Index: 254
Date: 8/2/2021 10:46:27 AM
Author: dsdrice
Color: ■
Layer:
Space:
Page Label: 254

Duplicate of pg 242?)


256 (1)



Subject:
Page Index: 256
Date: 8/2/2021 10:47:10 AM
Author: dsdrice
Color: 
Layer:
Space:
Page Label: 256


257 (1)



Subject:
Page Index: 257
Date: 8/2/2021 10:47:15 AM
Author: dsdrice
Color: 
Layer:
Space:
Page Label: 257


258 (1)



Subject:
Page Index: 258
Date: 8/2/2021 10:48:09 AM
Author: dsdrice
Color: 
Layer:
Space:
Page Label: 258


259 (1)



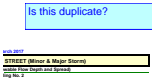
Subject:
Page Index: 259
Date: 8/2/2021 10:48:15 AM
Author: dsdrice
Color: 
Layer:
Space:
Page Label: 259


264 (1)



Subject:
Page Index: 264
Date: 8/2/2021 10:52:22 AM
Author: dsdrice
Color: 
Layer:
Space:
Page Label: 264


315 (1)



Subject: Text Box
Page Index: 315
Date: 8/2/2021 11:54:21 AM
Author: dsdrice
Color: 
Layer:
Space:
Page Label: 315


Is this duplicate?



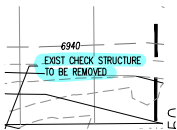
Subject: Snapshot
Page Index: 424
Date: 8/2/2021 11:04:51 AM
Author: dsdrice
Color: 
Layer:
Space:
Page Label: 424


eg Width: 28.00 ft

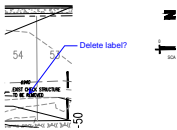



Subject: Text Box
Page Index: 424
Date: 8/2/2021 11:04:43 AM
Author: dsdrice
Color: 
Layer:
Space:
Page Label: 424

Replace:

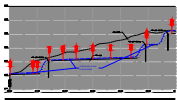


Subject:
Page Index: 426
Date: 8/2/2021 11:09:43 AM
Author: dsdrice
Color: 
Layer:
Space:
Page Label: 426



Subject: Callout
Page Index: 426
Date: 8/2/2021 11:10:10 AM
Author: dsdrice
Color: 
Layer:
Space:
Page Label: 426


Delete label?

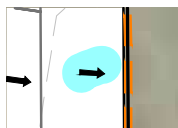



Subject: Callout
Page Index: 426
Date: 8/2/2021 11:11:22 AM
Author: dsdrice
Color: 
Layer:
Space:
Page Label: 426

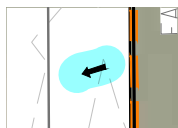
Is flow only a few inches deep?




Subject:
Page Index: 447
Date: 8/2/2021 11:17:31 AM
Author: dsdrice
Color: 
Layer:
Space:
Page Label: 447




Subject:
Page Index: 447
Date: 8/2/2021 11:17:59 AM
Author: dsdrice
Color: 
Layer:
Space:
Page Label: 447



Subject:
Page Index: 447
Date: 8/2/2021 11:18:00 AM
Author: dsdrice
Color: 
Layer:
Space:
Page Label: 447



Subject: Arrow
Page Index: 447
Date: 8/2/2021 11:18:25 AM
Author: dsdrice
Color: 
Layer:
Space:
Page Label: 447