



**PRIVATE DETENTION BASIN /
STORMWATER QUALITY BEST MANAGEMENT PRACTICE
MAINTENANCE AGREEMENT AND EASEMENT**

This PRIVATE SAND FILTER BASIN / STORMWATER QUALITY BEST MANAGEMENT PRACTICE MAINTENANCE AGREEMENT AND EASEMENT (Agreement) is made by and between EL PASO COUNTY by and through THE BOARD OF COUNTY COMMISSIONERS OF EL PASO COUNTY, COLORADO (Board or County) and FALCON STORAGE PARTNERS, LLLP, A COLORADO LIMITED LIABILITY LIMITED PARTNERSHIP (Owner). The above may occasionally be referred to herein singularly as “Party” and collectively as “Parties.”

Recitals

A. WHEREAS, Owner is the owner of certain real estate, in El Paso County, Colorado, which Property is legally described in Exhibit A attached hereto and incorporated herein by this reference; and

B. WHEREAS, Owner desires to develop and plat on the Property a subdivision to be known as FALCON STORAGE SUBDIVISION; and

C. WHEREAS, the development of this Property will substantially increase the volume of water runoff and will decrease the quality of the stormwater runoff from the Property, and, therefore, it is in the best interest of public health, safety and welfare for the County to condition approval of this land use on Owner’s promise to construct adequate drainage, water runoff control facilities, and stormwater quality structural Best Management Practices (“BMPs”) for the land use; and

D. WHEREAS, Chapter 8, Section 8.4.5 of the El Paso County Land Development Code, as periodically amended, promulgated pursuant to Section 30-28-133(1), Colorado Revised Statutes (C.R.S.), requires the County to condition approval of all subdivisions on a developer’s promise to so construct adequate drainage, water runoff control facilities, and BMPs in subdivisions; and

E. WHEREAS, the Drainage Criteria Manual, Volume 2, as amended by Appendix I of the El Paso County Engineering Criteria Manual (ECM), as each may be periodically amended, promulgated pursuant to the County’s Colorado Discharge Permit System General Permit (MS4 Permit) as required by Phase II of the National Pollutant Discharge Elimination System (NPDES), which MS4 Permit requires that the County take measures to protect the quality of stormwater from sediment and other contaminants, requires subdividers, developers, landowners, and owners of facilities located in the County’s rights-of-way or easements to provide adequate permanent stormwater quality BMPs with new development or significant redevelopment; and

F. WHEREAS, Section 2.9 of the El Paso County Drainage Criteria Manual provides for a developer’s promise to maintain a subdivision’s drainage facilities in the event the County does not assume such responsibility; and

G. WHEREAS, developers in El Paso County have historically chosen water runoff sand filter basins as a means to provide adequate drainage and water runoff control in subdivisions, which basins, while effective, are less expensive for developers to construct than other methods of providing drainage and water runoff control; and

H. WHEREAS, Owner desires to construct for the subdivision a sand filter basin/stormwater quality BMP(s) (“sand filter basin/BMP(s)”) as the means for providing adequate drainage and stormwater runoff control and to meet requirements of the County’s MS4 Permit, and to operate, clean, maintain and repair such sand filter basin/BMP(s); and

I. WHEREAS, Owner desires to construct a sand filter basin/BMP(s) on the Property that is legally described in Exhibit A; and

J. WHEREAS, Owner shall be charged with the duties of constructing, operating, maintaining and repairing the sand filter basin/BMP(s) on the Property described in Exhibit A; and

K. WHEREAS, it is the County’s experience that subdivision developers and property owners historically have not properly cleaned and otherwise not properly maintained and repaired these sand filter basins/BMPs, and that these sand filter basins/BMPs, when not so properly cleaned, maintained, and repaired, threaten the public health, safety and welfare; and

L. WHEREAS, the County, in order to protect the public health, safety and welfare, has historically expended valuable and limited public resources to so properly clean, maintain, and repair these sand filter basins/BMPs when developers and property owners have failed in their responsibilities, and therefore, the County desires the means to recover its costs incurred in the event the burden falls on the County to so clean, maintain and repair the sand filter basin/BMP(s) serving this land use due to the Owner’s failure to meet its obligations to do the same; and

M. WHEREAS, the County conditions approval of this subdivision on the Owner’s promise to so construct the sand filter basin/BMP(s), and conditions approval on the Owner’s promise to reimburse the County in the event the burden falls upon the County to so clean, maintain and/or repair the sand filter basin/BMP(s) serving this Property; and

N. WHEREAS, the County could condition subdivision approval on the Owner’s promise to construct a different and more expensive drainage, water runoff control system and BMPs than those proposed herein, which more expensive system would not create the possibility of the burden of cleaning, maintenance and repair expenses falling on the County; however, the County is willing to forego such right upon the performance of Owner’s promises contained herein; and

O. WHEREAS, the County, in order to secure performance of the promises contained herein, conditions approval of this subdivision upon the Owner’s grant herein of a perpetual Easement over the Property for the purpose of allowing the County to periodically access, inspect, and, when so necessary, to clean, maintain and/or repair the sand filter basin/BMP(s).

Agreement

NOW, THEREFORE, in consideration of the mutual Promises contained herein, the sufficiency of which are hereby acknowledged, the Parties agree as follows:

1. Incorporation of Recitals: The Parties incorporate the Recitals above into this Agreement.

2. Covenants Running with the Land: Owner agrees that this entire Agreement and the performance thereof shall become a covenant running with the land, which land is legally described in Exhibit A attached hereto, and that this entire Agreement and the performance thereof shall be binding upon itself, its successors and assigns.

3. Construction: Owner shall construct a sand filter basin/BMP(s) on the Property described in Exhibit A attached hereto and incorporated herein by this reference. Owner shall not commence construction of the sand filter basin/BMP(s) until the El Paso County Planning and Community Development Department (PCD) has approved in writing the plans and specifications for the sand filter basin/BMP(s) and this Agreement has been signed by all Parties and returned to the PCD. Owner shall complete construction of the sand filter basin/BMP(s) in substantial compliance with the County-approved plans and specifications for the sand filter basin/BMP(s). Failure to meet these requirements shall be a material breach of this Agreement and shall entitle the County to pursue any remedies available to it at law or in equity to enforce the same. Construction of the sand filter basin/BMP(s) shall be substantially completed within one (1) year (defined as 365 days), which one year period will commence to run on the date the approved plat of the subdivision is recorded in the records of the El Paso County Clerk and Recorder. Rough grading of the sand filter basin/BMP(s) must be completed and inspected by the PCD prior to commencing road construction.

In the event construction is not substantially completed within the one (1) year period, then the County may exercise its discretion to complete the project and shall have the right to seek reimbursement from the Owner and its successors and assigns, for its actual costs and expenses incurred in the process of completing construction. The term actual costs and expenses shall be liberally construed in favor of the County, and shall include, but shall not be limited to, labor costs, tool and equipment costs, supply costs, and engineering and design costs, regardless of whether the County uses its own personnel, tools, equipment and supplies, etc. to correct the matter. In the event the County initiates any litigation or engages the services of legal counsel in order to enforce the Provisions arising herein, the County shall be entitled to its damages and costs, including reasonable attorney fees, regardless of whether the County contracts with outside legal counsel or utilizes in-house legal counsel for the same.

4. Maintenance: The Owner agrees for itself and its successors and assigns, that it will regularly and routinely inspect, clean and maintain the sand filter basin/BMP(s), and otherwise keep the same in good repair, all at its own cost and expense. No trees or shrubs that will impair the structural integrity of the sand filter basin/BMP(s) shall be planted or allowed to grow on the sand filter basin/BMP(s).

5. Creation of Easement: Owner hereby grants the County a non-exclusive perpetual easement upon and across the Property described in Exhibit A. The purpose of the easement is to allow the County to access, inspect, clean, repair and maintain the sand filter basin/BMP(s); however, the creation of the easement does not expressly or implicitly impose on the County a duty to so inspect, clean, repair or maintain the sand filter basin/BMP(s).

6. County's Rights and Obligations: Any time the County determines, in the sole exercise of its discretion, that the sand filter basin/BMP(s) is not properly cleaned, maintained and/or otherwise kept in good repair, the County shall give reasonable notice to the Owner and its successors and assigns, that the sand filter basin/BMP(s) needs to be cleaned, maintained and/or otherwise repaired. The notice shall provide a reasonable time to correct the problems. Should the responsible parties fail to correct the specified problems, the County may enter upon the Property to so correct the specified problems. Notice

shall be effective to the above by the County's deposit of the same into the regular United States mail, postage pre-paid. Notwithstanding the foregoing, this Agreement does not expressly or implicitly impose on the County a duty to so inspect, clean, repair or maintain the sand filter basin/BMP(s).

7. Reimbursement of County's Costs / Covenant Running With the Land: The Owner agrees and covenants, for itself, its successors and assigns, that it will reimburse the County for its costs and expenses incurred in the process of completing construction of, cleaning, maintaining, and/or repairing the sand filter basin/BMP(s) pursuant to the provisions of this Agreement.

The term "actual costs and expenses" shall be liberally construed in favor of the County, and shall include, but shall not be limited to, labor costs, tools and equipment costs, supply costs, and engineering and design costs, regardless of whether the County uses its own personnel, tools, equipment and supplies, etc. to correct the matter. In the event the County initiates any litigation or engages the services of legal counsel in order to enforce the provisions arising herein, the County shall be entitled to its damages and costs, including reasonable attorney's fees, regardless of whether the County contracts with outside legal counsel or utilizes in-house legal counsel for the same.

8. Contingencies of Land Use/Land Disturbance Approval: Owner's execution of this Agreement is a condition of land use/land disturbance approval.

The County shall have the right, in the sole exercise of its discretion, to approve or disapprove any documentation submitted to it under the conditions of this Paragraph, including but not limited to, any separate agreement or amendment, if applicable, identifying any specific maintenance responsibilities not addressed herein. The County's rejection of any documentation submitted hereunder shall mean that the appropriate condition of this Agreement has not been fulfilled.

9. Agreement Monitored by El Paso County Planning and Community Development Department and/or El Paso County Department of Public Works: Any and all actions and decisions to be made hereunder by the County shall be made by the Director of the El Paso County Planning and Community Development Department and/or the Director of the El Paso County Department of Public Works. Accordingly, any and all documents, submissions, plan approvals, inspections, etc. shall be submitted to and shall be made by the Director of the Planning and Community Development Department and/or the Director of the El Paso County Department of Public Works.

10. Indemnification and Hold Harmless: Owner agrees, for itself, its successors and assigns, that it will indemnify, defend, and hold the County harmless from any and all loss, costs, damage, injury, liability, claim, lien, demand, action and causes of action whatsoever, whether at law or in equity, arising from or related to its intentional or negligent acts, errors or omissions or that of its agents, officers, servants, employees, invitees and licensees in the construction, operation, inspection, cleaning (including analyzing and disposing of any solid or hazardous wastes as defined by State and/or Federal environmental laws and regulations), maintenance, and repair of the sand filter basin/BMP(s), and such obligation arising under this Paragraph shall be joint and several. Nothing in this Paragraph shall be deemed to waive or otherwise limit the defense available to the County pursuant to the Colorado Governmental Immunity Act, Sections 24-10-101, *et seq.* C.R.S., or as otherwise provided by law.

11. Severability: In the event any Court of competent jurisdiction declares any part of this Agreement to be unenforceable, such declaration shall not affect the enforceability of the remaining parts of this Agreement.

12. Third Parties: This Agreement does not and shall not be deemed to confer upon or grant to any third party any right to claim damages or to bring any lawsuit, action or other proceeding against either the County, the Owner, or their respective successors and assigns, because of any breach hereof or because of any terms, covenants, agreements or conditions contained herein.

13. Solid Waste or Hazardous Materials: Should any refuse from the sand filter basin/BMP(s) be suspected or identified as solid waste or petroleum products, hazardous substances or hazardous materials (collectively referred to herein as "hazardous materials"), the Owner shall take all necessary and proper steps to characterize the solid waste or hazardous materials and properly dispose of it in accordance with applicable State and/or Federal environmental laws and regulations, including, but not limited to, the following: Solid Wastes Disposal Sites and Facilities Acts, §§ 30-20-100.5 – 30-20-119, C.R.S., Colorado Regulations Pertaining to Solid Waste Disposal Sites and Facilities, 6 C.C.R. 1007-2, *et seq.*, Solid Waste Disposal Act, 42 U.S.C. §§ 6901-6992k, and Federal Solid Waste Regulations 40 CFR Ch. I. The County shall not be responsible or liable for identifying, characterizing, cleaning up, or disposing of such solid waste or hazardous materials. Notwithstanding the previous sentence, should any refuse cleaned up and disposed of by the County be determined to be solid waste or hazardous materials, the Owner, but not the County, shall be responsible and liable as the owner, generator, and/or transporter of said solid waste or hazardous materials.

14. Applicable Law and Venue: The laws, rules, and regulations of the State of Colorado and El Paso County shall be applicable in the enforcement, interpretation, and execution of this Agreement, except that Federal law may be applicable regarding solid waste or hazardous materials. Venue shall be in the El Paso County District Court.

IN WITNESS WHEREOF, the Parties affix their signatures below.
Executed this 19th day of April, 2024, by:

FALCON STORAGE PARTNERS, LLLP, A COLORADO LIMITED LIABILITY LIMITED PARTNERSHIP


By: _____

Richard Graham, Owner

The foregoing instrument was acknowledged before me this 19th day of April, 2024, by Richard Graham as Owner of FALCON STORAGE PARTNERS, LLLP, A COLORADO LIMITED LIABILITY LIMITED PARTNERSHIP .

Witness my hand and official seal.

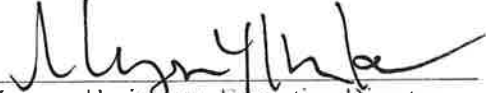
My commission expires: Nov 13 2027



, Notary Public

Executed this 1 day of July, 2024, by:


BOARD OF COUNTY COMMISSIONERS
OF EL PASO COUNTY, COLORADO

By: 
Meggan Herington, Executive Director
El Paso County Planning and Community Development Department
Authorized Signatory pursuant to LDC

The foregoing instrument was acknowledged before me this 13th day of July, 2024, by Meggan Herington, Executive Director, El Paso County Planning and Community Development Department.

Witness my hand and official seal.

My commission expires: 1/13/2026


Notary Public

Approved as to Content and Form:


Assistant County Attorney

KELLY M. HILLS
Notary Public
State of Colorado
Notary ID # 20014033687
My Commission Expires 01-13-2026

EXHIBIT A

Legal Description of Property

A parcel of land being a portion of the West one-half of Section 1, Township 13 South, Range 65 West of the 6th Principal Meridian, situate in El Paso County, Colorado, described as follows:

Beginning at the Northwest corner of Latigo Business Center Filing No. 1 (Reception No. 205075726, El Paso County, Colorado records) (all bearings in this description are relative to the West line of the Southwest one-quarter of said Section 1, which bears North 00 degrees 16 minutes 02 seconds East "assumed"); Thence North 00 degrees 16 minutes 02 seconds East along said Section 1's Southwest one-quarter's West line, said line also being coincident with the Northerly extension of the Westerly line of said Filing, 501.15 feet; Thence South 89 degrees 43 minutes 58 seconds East, 493.97 feet to a point on the Westerly right-of-way line of the proposed extension of Bent Grass Meadows Drive (80' r.o.w.), as platted in said Filing; The following three (3) courses are along said Drive's Westerly right-of-way line: 1.) South 24 degrees 14 minutes 14 seconds West, 53.65 feet; 2.) On a curve to the left, said curve having a central angle of 23 degrees 58 minutes 12 seconds, a radius of 605.00 feet, an arc length of 253.11 feet; 3.) South 00 degrees 16 minutes 02 seconds West, 206.48 feet to the Northeast corner of Lot 1, said Filing; Thence North 89 degrees 42 minutes 50 seconds West along the Northerly line of said Lot 1, 420.00 feet to the Point of Beginning, County of El Paso, State of Colorado.

And containing 5.004 acres