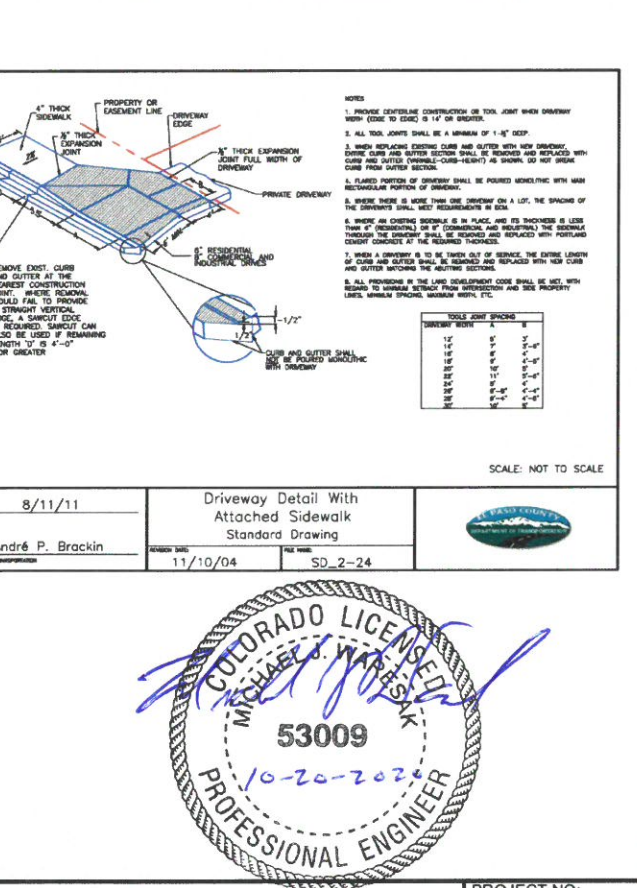
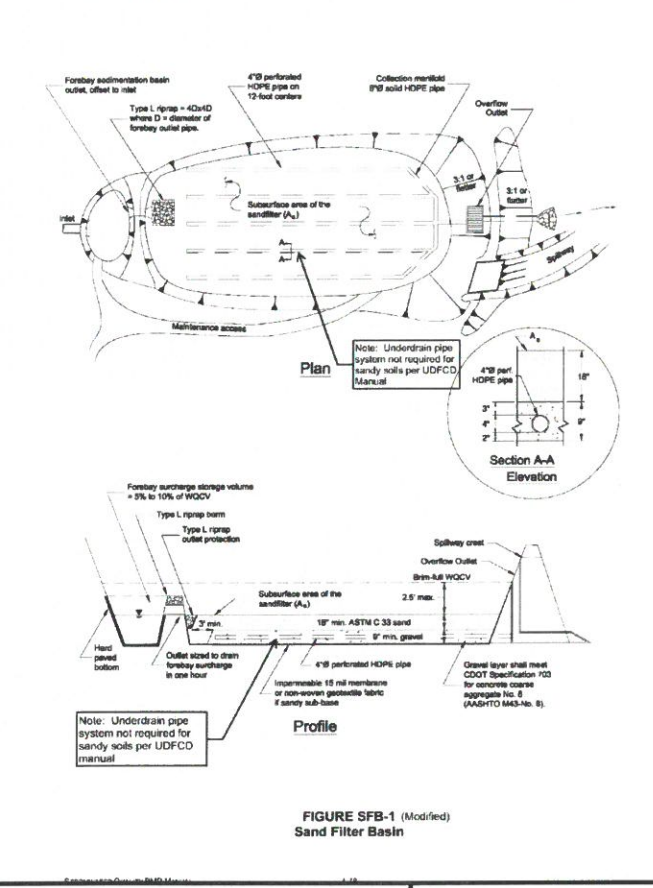
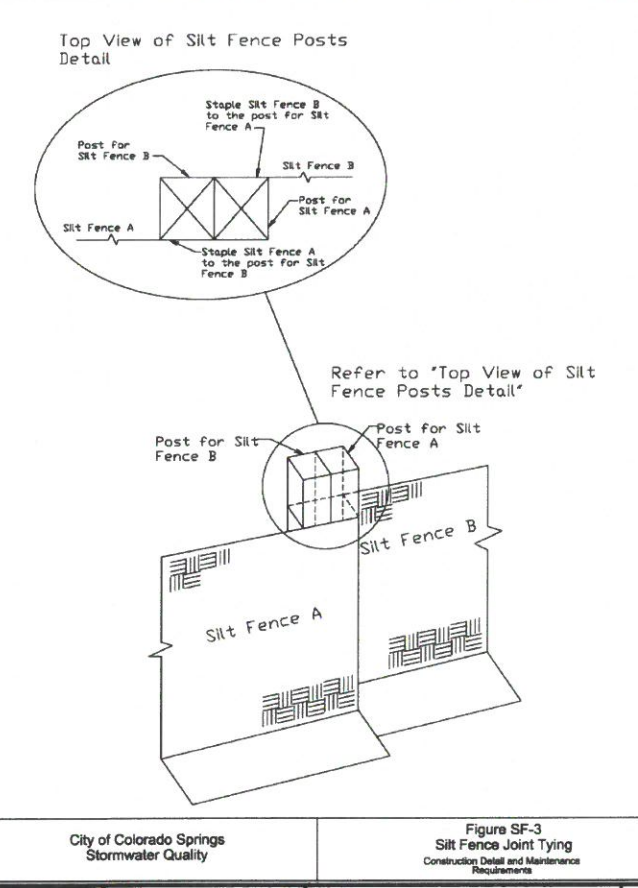
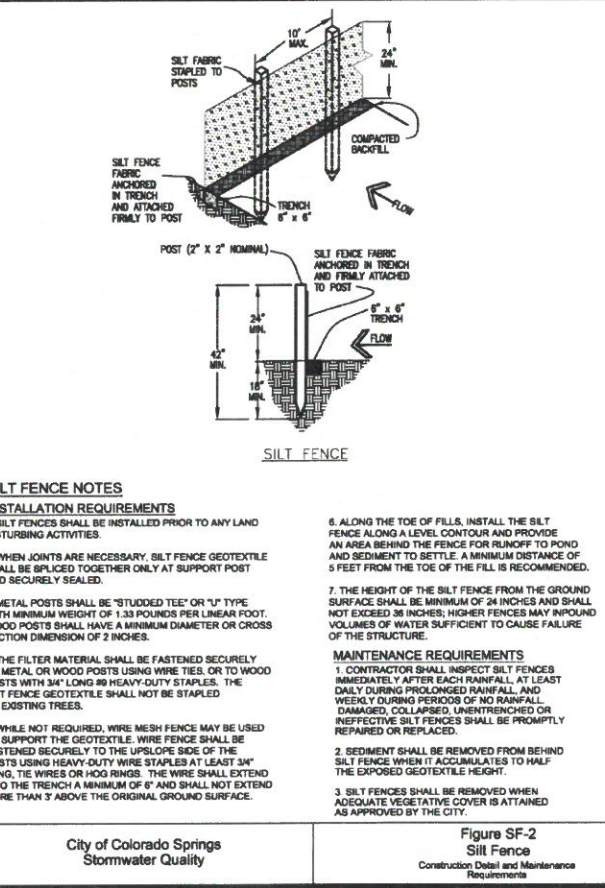
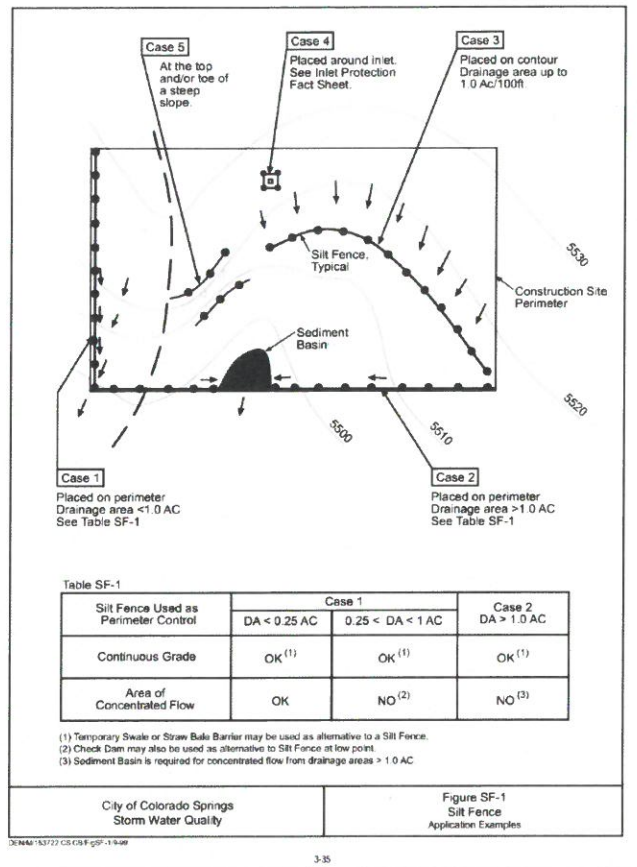
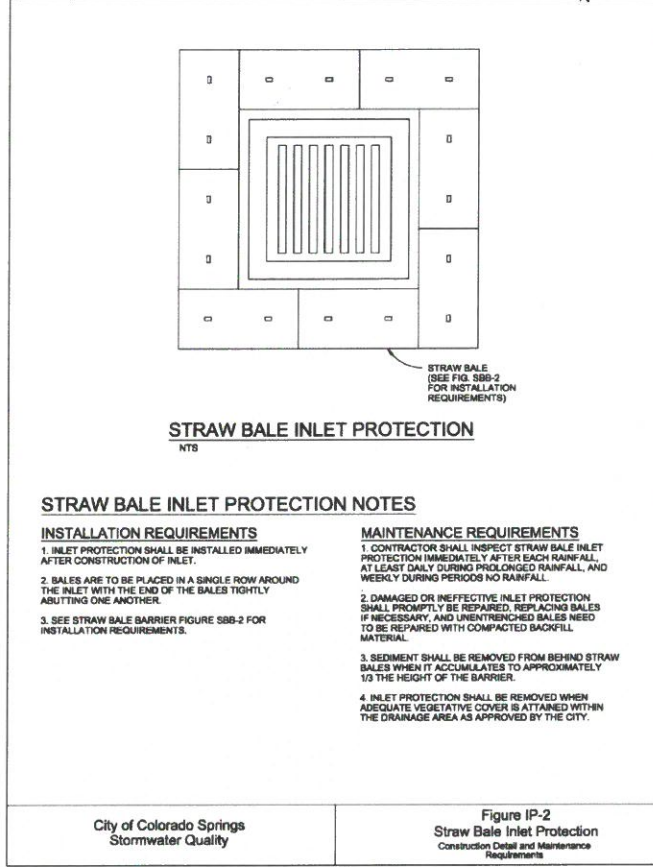
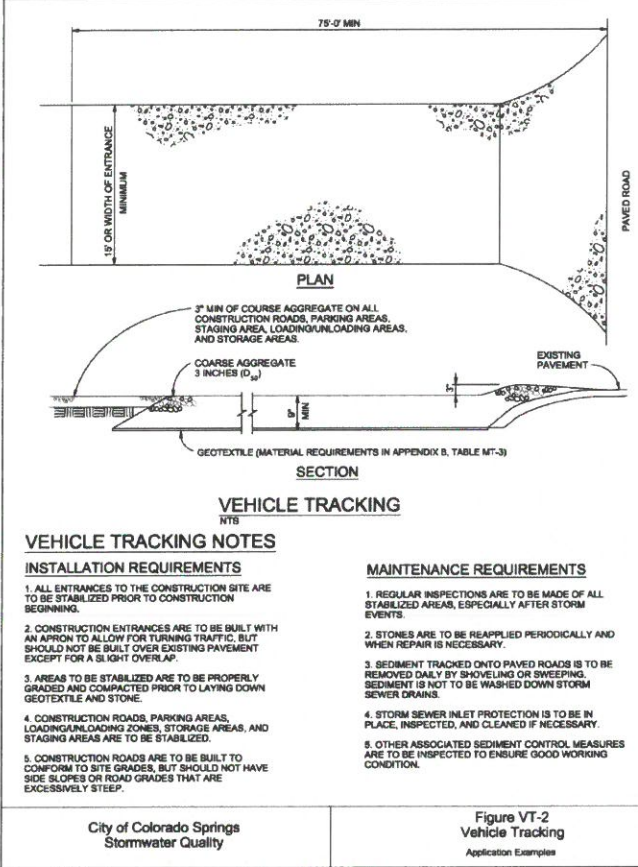
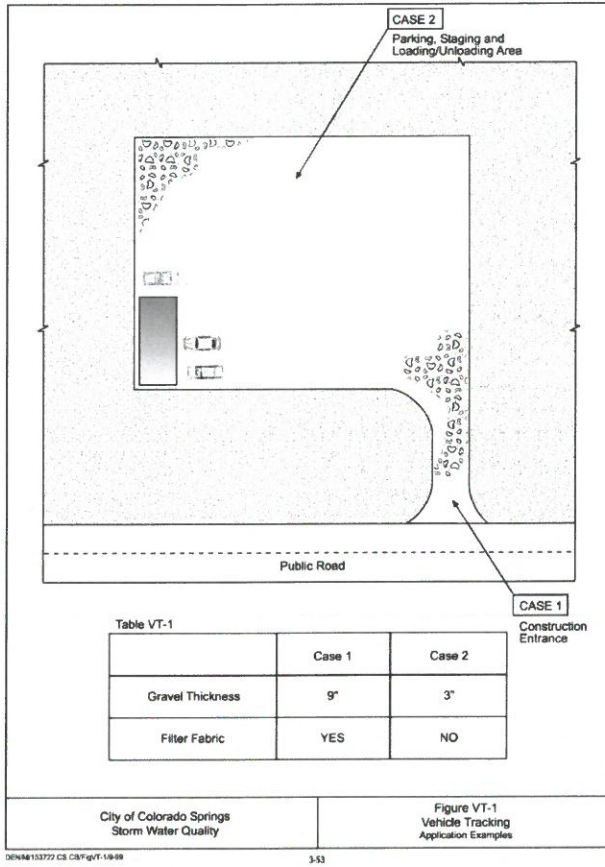


P:\Clients\Stratmoor Hills WSD\04-18-0103 - Centralized Treatment\CAD\Sheets\Site Development Plans\6 Grading and Erosion Control Details.dwg - 10/20/2020 11:41 AM



NO.	REVISIONS	BY	DATE

ATTENTION
LINE IS 2 INCHES
AT FULL SIZE
(IF NOT 2" SCALE ACCORDINGLY)

**STRATMOOR HILLS
WATER DISTRICT**

**FORSGREN
Associates Inc.**
56 INVERNESS DRIVE EAST #112, ENGLEWOOD, CO 80112
PH: 720.232.6644

CENTRALIZED WATER TREATMENT
GRADING AND EROSION CONTROL DETAILS

PROJECT NO: **04-18-0103**
SHEET NO: **6**
DATE: **AUG. 2020** PAGE NO: **6 OF 7**