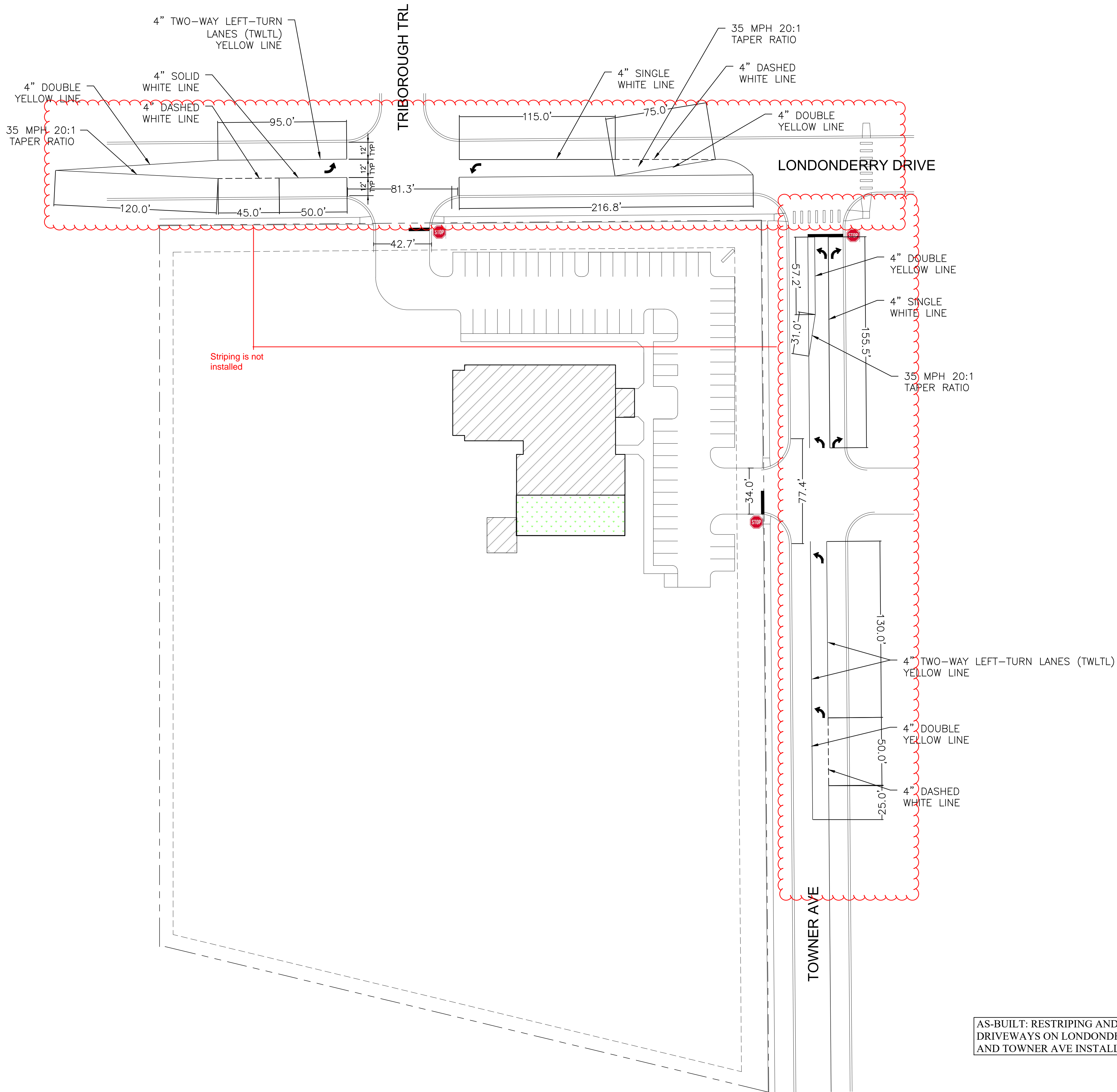


**SIGNING AND STRIPING NOTES:**



1. ALL SIGNS AND PAVEMENT MARKINGS SHALL BE IN COMPLIANCE WITH THE CURRENT MANUAL ON UNIFORM TRAFFIC CONTROL DEVICES (MUTCD).
2. REMOVAL OF EXISTING PAVEMENT MARKINGS SHALL BE ACCOMPLISHED BY A METHOD THAT DOES NOT MATERIALLY DAMAGE THE PAVEMENT. THE PAVEMENT MARKINGS SHALL BE REMOVED TO THE EXTENT THAT THEY WILL NOT BE VISIBLE UNDER DAY OR NIGHT CONDITIONS. AT NO TIME WILL IT BE ACCEPTABLE TO PAINT OVER EXISTING PAVEMENT MARKINGS.
3. ANY DEVIATION FROM THE STRIPING AND SIGNING PLAN SHALL BE APPROVED BY EL PASO COUNTY PLANNING AND COMMUNITY DEVELOPMENT.
4. ALL SIGNS SHOWN ON THE SIGNING AND STRIPING PLAN SHALL BE NEW SIGNS. EXISTING SIGNS MAY REMAIN OR BE REUSED IF THEY MEET CURRENT EL PASO COUNTY AND MUTCD STANDARDS.
5. STREET NAME AND REGULATORY STOP SIGNS SHALL BE ON THE SAME POST AT INTERSECTIONS.
6. ALL REMOVED SIGNS SHALL BE DISPOSED OF IN A PROPER MANNER BY THE CONTRACTOR.
7. ALL STREET NAME SIGNS SHALL HAVE "D" SERIES LETTERS, WITH LOCAL ROADWAY SIGNS BEING 4" UPPER-LOWER CASE LETTERING ON 8" BLANK AND NON-LOCAL ROADWAY SIGNS BEING 6" LETTERING, UPPER-LOWER CASE ON 12" BLANK, WITH A WHITE BORDER THAT IS NOT RECESSED. MULTI-LANE ROADWAYS WITH SPEED LIMITS OF 35 MPH OR HIGHER SHALL HAVE 8" UPPER-LOWER CASE LETTERING ON 12" BLANK WITH A WHITE BORDER THAT IS NOT RECESSED. THE WIDTH OF THE NON-RECESSED WHITE BORDERS SHALL MATCH PAGE 255 OF THE 2012 MUTCD "STANDARD HIGHWAY SIGNS". SIGNAL POLE MOUNTED AND OVERHEAD STREET NAME SIGNS SHALL BE PER MUTCD SIZE STANDARDS.
8. ALL TRAFFIC SIGNS SHALL HAVE A MINIMUM HIGH INTENSITY PRISMATIC GRADE SHEETING.
9. ALL LOCAL RESIDENTIAL STREET SIGNS SHALL BE MOUNTED ON A 1.75" X 1.75" SQUARE TUBE SIGN POST AND STUB POST BASE. FOR OTHER APPLICATIONS, REFER TO THE CDOT STANDARD S-614-8 REGARDING USE OF THE P2 TUBULAR STEEL POST SLIPBASE DESIGN.
10. ALL SIGNS SHALL BE SINGLE SHEET ALUMINUM WITH 0.100" MINIMUM THICKNESS.
11. ALL LIMIT LINES/STOP LINES, CROSSWALK LINES, PAVEMENT LEGENDS, AND ARROWS SHALL BE A MINIMUM 125 MIL THICKNESS PREFORMED THERMOPLASTIC PAVEMENT MARKINGS WITH TAPERED LEADING EDGES PER CDOT STANDARD S-627-1. STOP BARS SHALL BE 24" IN WIDTH. CROSSWALKS LINES SHALL BE 24" WIDE AND A MINIMUM OF 9' LONG.
12. WORD AND SYMBOL MARKINGS SHALL BE THE NARROW TYPE.
13. ALL LONGITUDINAL LINES SHALL BE A MINIMUM 15MIL THICKNESS EPOXY PAINT. ALL NON-LOCAL RESIDENTIAL ROADWAYS SHALL INCLUDE BOTH RIGHT AND LEFT EDGE LINE STRIPING AND ANY ADDITIONAL STRIPING AS REQUIRED BY CDOT S-627-1.
14. THE CONTRACTOR SHALL NOTIFY EL PASO COUNTY PLANNING AND COMMUNITY DEVELOPMENT (719) 520-6819 PRIOR TO AND UPON COMPLETION OF SIGNING AND STRIPING.
15. THE CONTRACTOR SHALL OBTAIN A WORK IN THE RIGHT OF WAY PERMIT FROM THE EL PASO COUNTY DEPARTMENT OF PUBLIC WORKS (DPW) PRIOR TO ANY SIGNAGE OR STRIPING WORK WITHIN AN EXISTING EL PASO COUNTY ROADWAY.

Full set of approved CD's stamped as-Built is required



AS-BUILT: RESTRIPIING AND CURB AT DRIVEWAYS ON LONDONDERRY DRIVE AND TOWNER AVE INSTALLED AS SHOWN

LAST SAVED: 11/15/2025 2:02:35 PM, PATH: \\saw.rmg-engineers.com\PS1\Tech\Projects\Site\Specific\2025a-c\Colorado Commercial Construction, Inc.\12289960\_Towner\_Ave\1728\Civil\Drawings\From RMG\Sheet\Sub\101728\_Restriping Plan\_As Built.dwg



**FOUNDATION LUTHERAN CHURCH**  
TOWNERS AVE  
FALCON, COLORADO

**COLORADO COMMERCIAL CONSTRUCTION, INC.**

These plans are copyrighted 2025 by Colorado Engineers Inc. dba RMG - Rocky Mountain Group all rights reserved. Any sale, reproduction, creation of derivative works based on these plans, or use of these plans for any purpose without proper compensation to and the express written consent of RMG, is strictly prohibited.

SHEET NAME <b>RESTRIPIING AND PUBLIC IMPROVEMENTS AS-BUILT</b>		PROJECT STATUS <b>SITE DEVELOPMENT PLAN</b>	
ENG:	BG	DRAWN:	CL
CHECKED:	BG	DATE:	01-15-25
#	REVISION	DATE	
JOB NO.	191726		
SHEET NO.	01		
	1 of 1		